

D:\UMWELT (AUSTRALIA) PTY LTD\4859 - 03 SERVICES\FIGURES_R03\APPENDICES\4859_A21_DD_APPROVED_RTS_PROJECT.MXD 10/08/2023 2:45:24 PM

Scale: 1:20000 at A3

GDA2020 MGA Zone 55

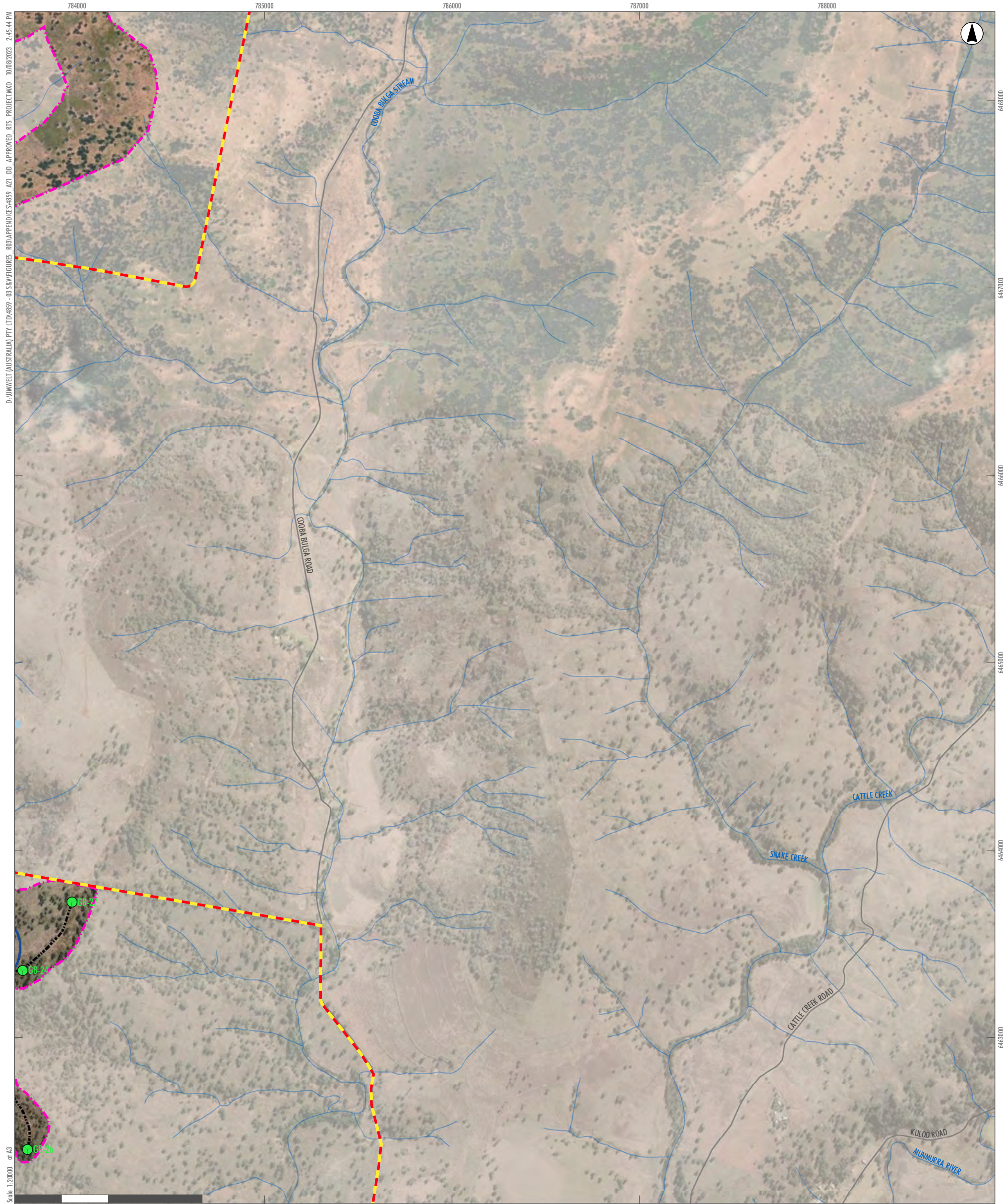
Legend

- | | | |
|--|--|---|
| <p>Approved Project</p> <ul style="list-style-type: none"> Approved Site Boundary Approved Development Corridor Approved Wind Monitoring Locations Approved Transmission Substations Approved Construction Batch OM Approved Underground Reticulation Approved Transmission Lines Approved Overhead Reticulation ● Approved Wind Turbines | <p>RTS Project</p> <ul style="list-style-type: none"> RTS Project Site RTS Development Corridor – Wind Farm RTS Development Corridor – External Transmission Line RTS Indicative Development Footprint – Wind Farm RTS Indicative Development Footprint – External Transmission Line RTS Indicative Development Footprint – Public Road Upgrades ● RTS Wind Turbines | <ul style="list-style-type: none"> Roads Drainage Line Water Body |
|--|--|---|

A2	A3	A4	A5		
B2	B3	B4	B5		
C1	C2	C3	C4	C5	
D1	D2	D3	D4	D5	D6
E2	E3	E4	E5	E6	
F3	F4	F5	F6		
G3	G4	G5			
H2	H3	H4			
I1	I2	I3			
J1	J2				
K1					

APPENDIX 1.1 - E5

**Approved Project (SSD6696) and
RTS Project Turbine Layout and
Development Corridor**



D:\UMWELT (AUSTRALIA) PTY LTD\4859 - 03 SERVICES\4859 - 03 APPENDICES\4859_A21_DD_APPROVED_RTS_PROJECT.MXD 10/08/2023 2:45:44 PM

Scale: 1:20000 at A3

GDA2020 MGA Zone 55

Legend

Approved Project

- Approved Site Boundary
- Approved Development Corridor
- Approved Underground Reticulation
- Approved Wind Turbines

RTS Project

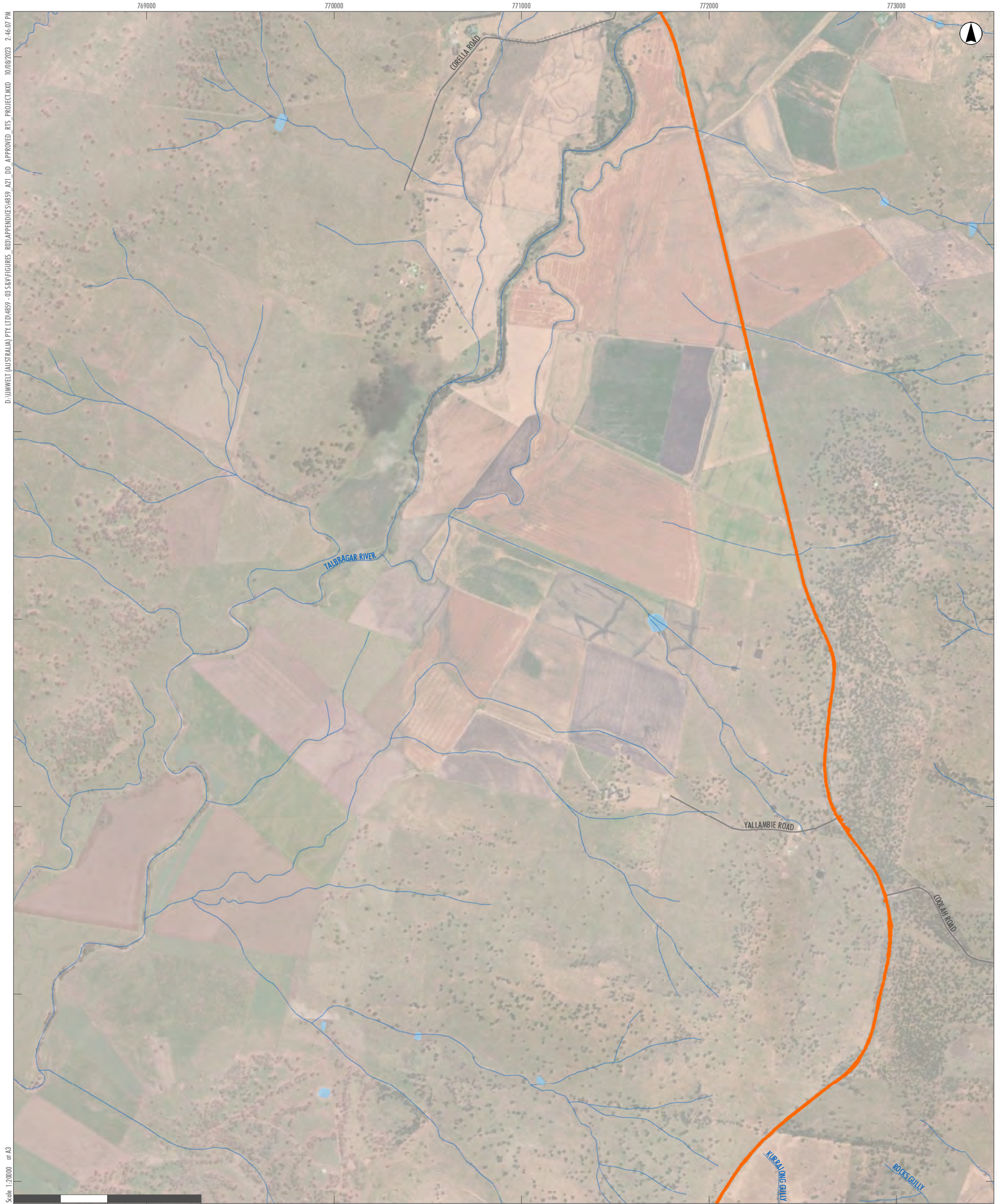
- RTS Project Site
- RTS Development Corridor - Wind Farm

- Roads
- Drainage Line
- Water Body

A2	A3	A4	A5		
B2	B3	B4	B5		
C1	C2	C3	C4	C5	
D1	D2	D3	D4	D5	D6
E2	E3	E4	E5	E6	F6
F3	F4	F5	F6		
G3	G4	G5			
H2	H3	H4			
I1	I2	I3			
J1	J2				
K1					

APPENDIX 1.1 - E6

**Approved Project (SSD6696) and
RTS Project Turbine Layout and
Development Corridor**



D:\UMWELT (AUSTRALIA) PTY LTD\4859 - 03 SRV\FIGURES_R03\APPENDICES\4859_A21_DD_APPROVED_RTS_PROJECT.MXD 10/08/2023 2:46:07 PM

Scale: 1:20,000 at A3

GDA2020 MGA Zone 55

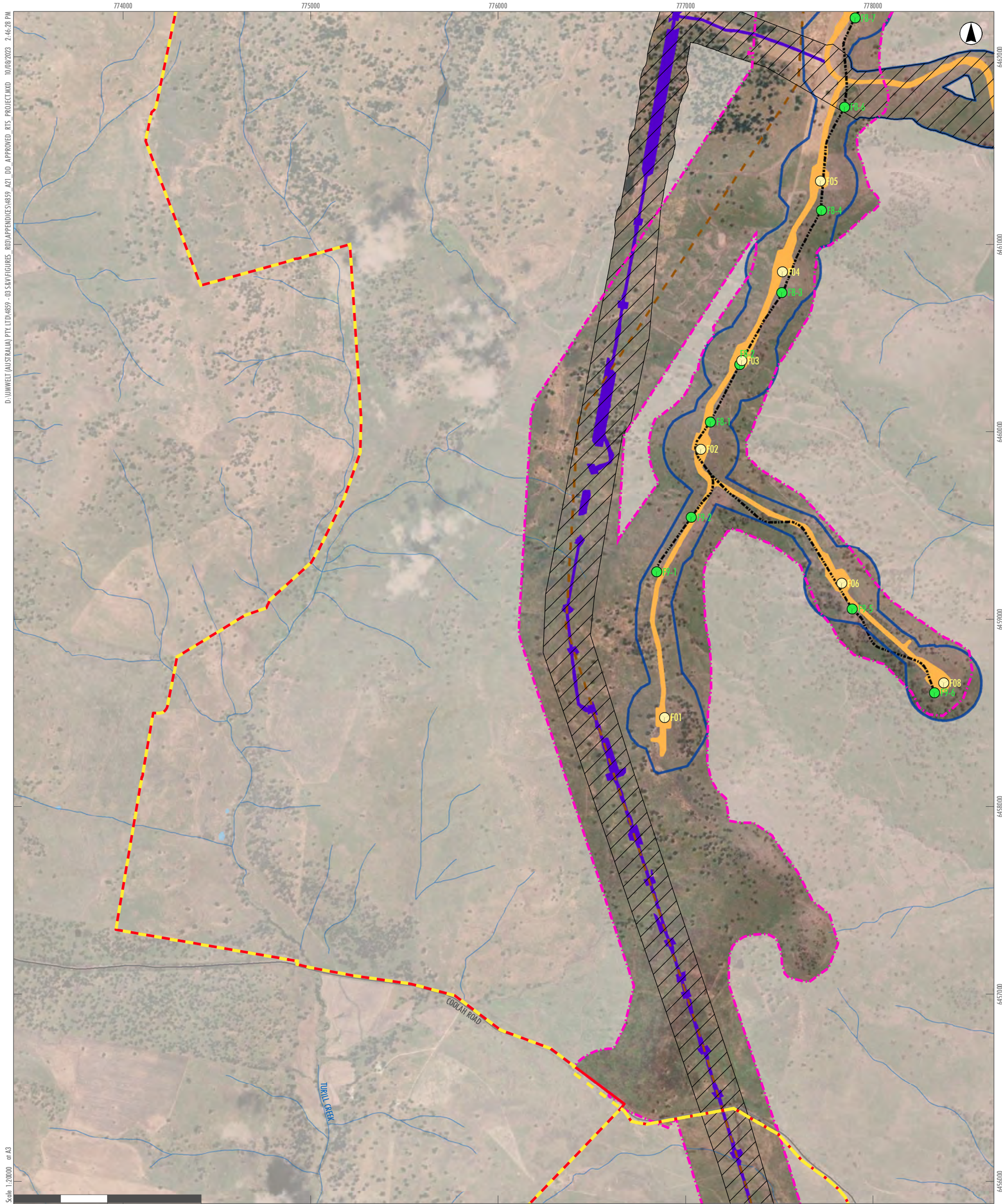
Legend

- RTS Indicative Development Footprint – Public Road Upgrades
- Roads
- Drainage Line
- Water Body

A2	A3	A4	A5		
B2	B3	B4	B5		
C1	C2	C3	C4	C5	
D1	D2	D3	D4	D5	D6
E2	E3	E4	E5	E6	
F3	F4	F5	F6		
G3	G4	G5			
H2	H3	H4			
I1	I2	I3			
J1	J2				
K1					

APPENDIX 1.1 - F3

**Approved Project (SSD6696) and
RTS Project Turbine Layout and
Development Corridor**



D:\UMWELT (AUSTRALIA) PTY LTD\4859 - 03 SRV\FIGURES - 03\APPENDICES\A21_DOI_APPROVED_RTS_PROJECT.MXD 10/08/2023 2:46:28 PM

Scale: 1:20000 at A3

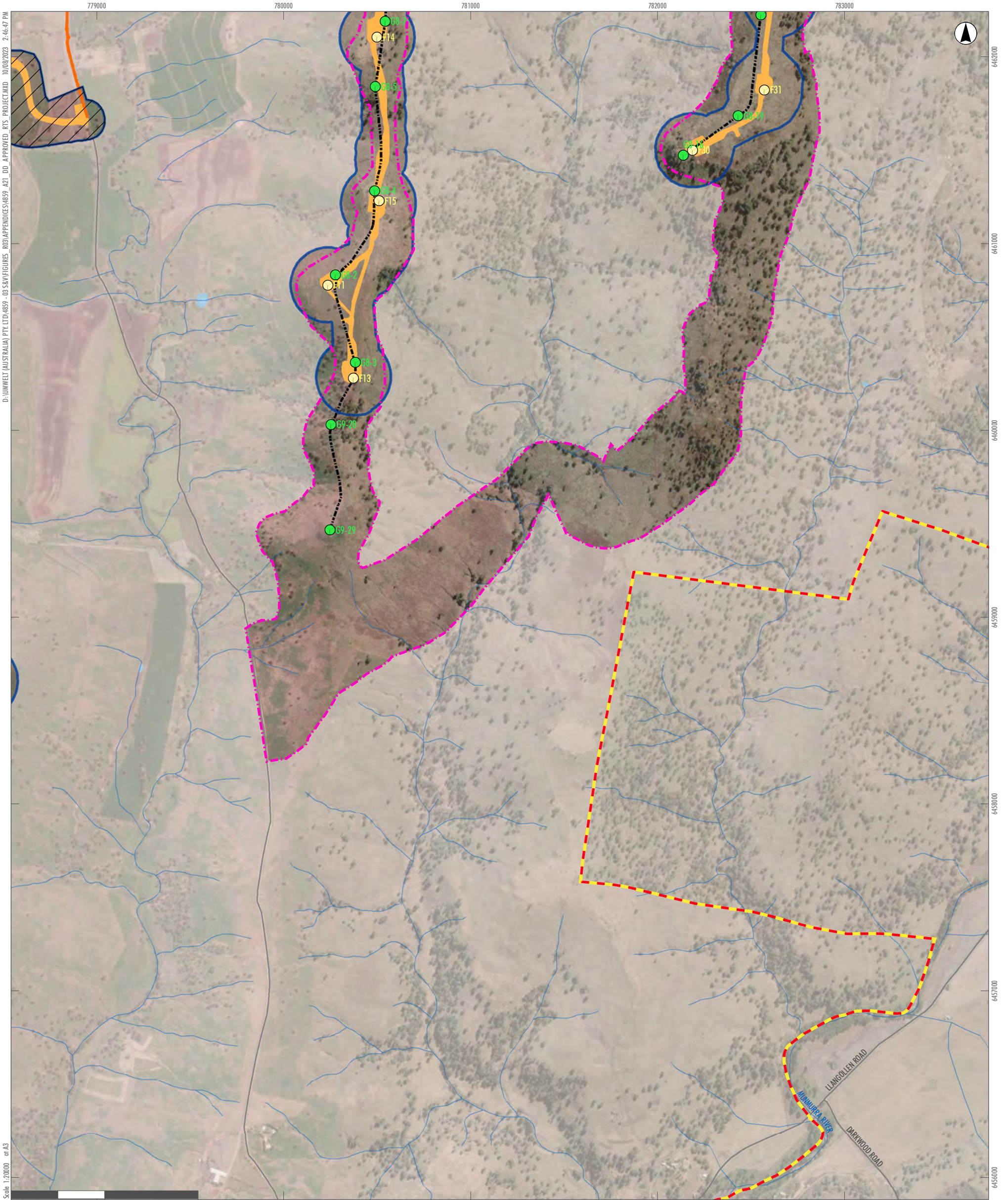
0 500 1,000 Metres

GDA2020 MGA Zone 55

- Legend**
- - - Approved Site Boundary
 - - - Approved Development Corridor
 - - - Approved Underground Reticulation
 - - - Approved Transmission Lines
 - Approved Wind Turbines
 - RTS Project Site
 - RTS Development Corridor – Wind Farm
 - RTS Development Corridor – External Transmission Line
 - RTS Indicative Development Footprint – Wind Farm
 - RTS Indicative Development Footprint – External Transmission Line
 - RTS Wind Turbines
 - Roads
 - Drainage Line
 - Water Body

A2	A3	A4	A5		
B2	B3	B4	B5		
C1	C2	C3	C4	C5	
D1	D2	D3	D4	D5	D6
E2	E3	E4	E5	E6	
F3	F4	F5	F6		
G3	G4	G5			
H2	H3	H4			
I1	I2	I3			
J1	J2				
K1					

APPENDIX 1.1 - F4
Approved Project (SSD6696) and
RTS Project Turbine Layout and
Development Corridor

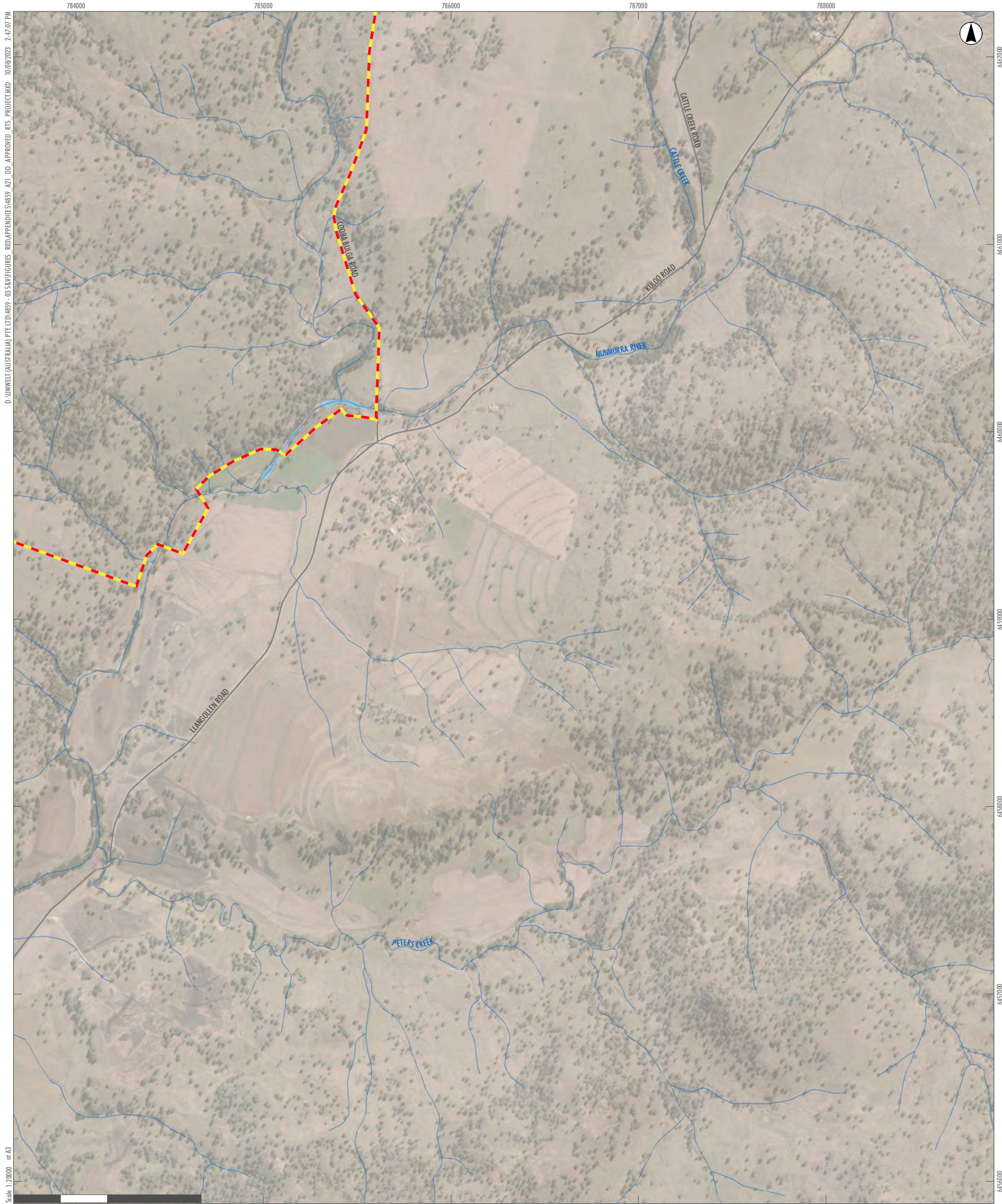


- Legend**
- Approved Site Boundary
 - Approved Development Corridor
 - Approved Underground Reticulation
 - Approved Wind Turbines
 - RTS Project Site
 - RTS Development Corridor – Wind Farm
 - RTS Development Corridor – External Transmission Line
 - RTS Indicative Development Footprint – Wind Farm
 - RTS Indicative Development Footprint – Public Road Upgrades
 - RTS Wind Turbines
 - Roads
 - Drainage Line
 - Water Body

A2	A3	A4	A5		
B2	B3	B4	B5		
C1	C2	C3	C4	C5	
D1	D2	D3	D4	D5	D6
E2	E3	E4	E5	E6	
F3	F4	F5	F6		
G3	G4	G5			
H2	H3	H4			
I1	I2	I3			
J1	J2				
K1					

APPENDIX 1.1 - F5

**Approved Project (SSD6696) and
RTS Project Turbine Layout and
Development Corridor**



D:\UMWELT (AUSTRALIA) PTY LTD\4859 - OS SERVICES\FIGURES_R03\APPENDICES\4859_A21_DD_APPROVED_RTS_PROJECT.MXD 10/08/2023 2:47:07 PM

Scale: 1:20000 at A3

GDA2020 MGA Zone 55

- Legend**
- Approved Project
 - RTS Project
 - Roads
 - Drainage Line
 - Water Body

A2	A3	A4	A5		
B2	B3	B4	B5		
C1	C2	C3	C4	C5	
D1	D2	D3	D4	D5	D6
E2	E3	E4	E5	E6	
F3	F4	F5	F6		
G3	G4	G5			
H2	H3	H4			
I1	I2	I3			
J1	J2				
K1					

APPENDIX 1.1 - F6

**Approved Project (SSD6696) and
RTS Project Turbine Layout and
Development Corridor**



D:\UMWELT (AUSTRALIA) PTY LTD\4859 - G3 SERVICES\FIGURES_R03\APPENDICES\B59_A21_DOI_APPROVED_RTS_PROJECT.MXD 10/08/2023 2:47:30 PM

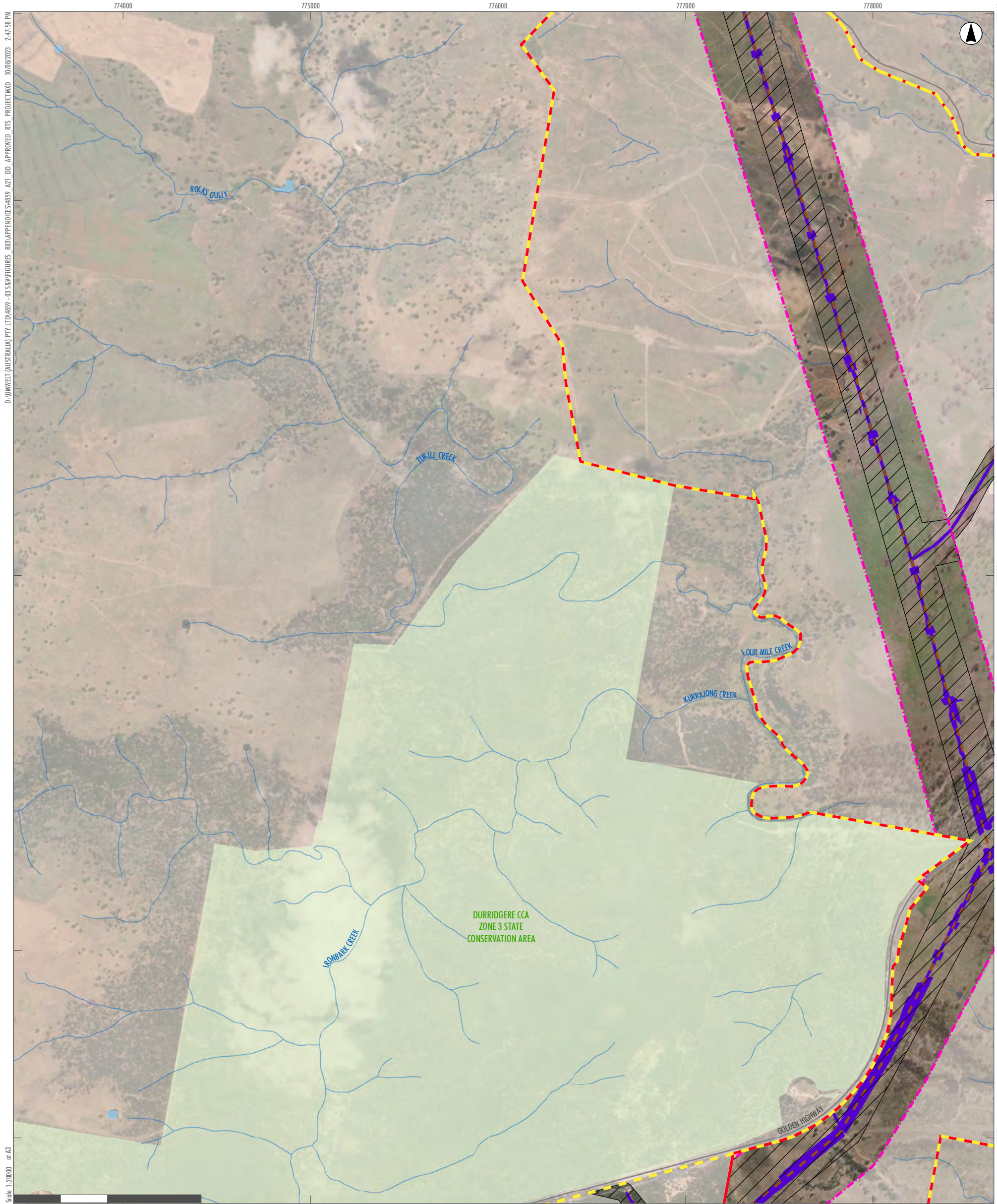
Scale: 1:20,000 at A3

GDA2020 MGA Zone 55

- Legend**
- RTS Indicative Development Footprint – Public Road Upgrades
 - Roads
 - Drainage Line
 - Water Body
 - National Parks (NPWS Estate)

A2	A3	A4	A5		
B2	B3	B4	B5		
C1	C2	C3	C4	C5	
D1	D2	D3	D4	D5	D6
E2	E3	E4	E5	E6	
F3	F4	F5	F6		
G3	G4	G5			
H2	H3	H4			
I1	I2	I3			
J1	J2				
K1					

APPENDIX 1.1 - G3
Approved Project (SSD6696) and
RTS Project Turbine Layout and
Development Corridor



D:\UMWELT (AUSTRALIA) PTY LTD\4859 - 03 SRV\FIGURES_R03\APPENDICES\B59_A21_DD_APPROVED_RTS_PROJECT.MXD, 10/08/2023 2:47:58 PM

Scale: 1:20000 at A3

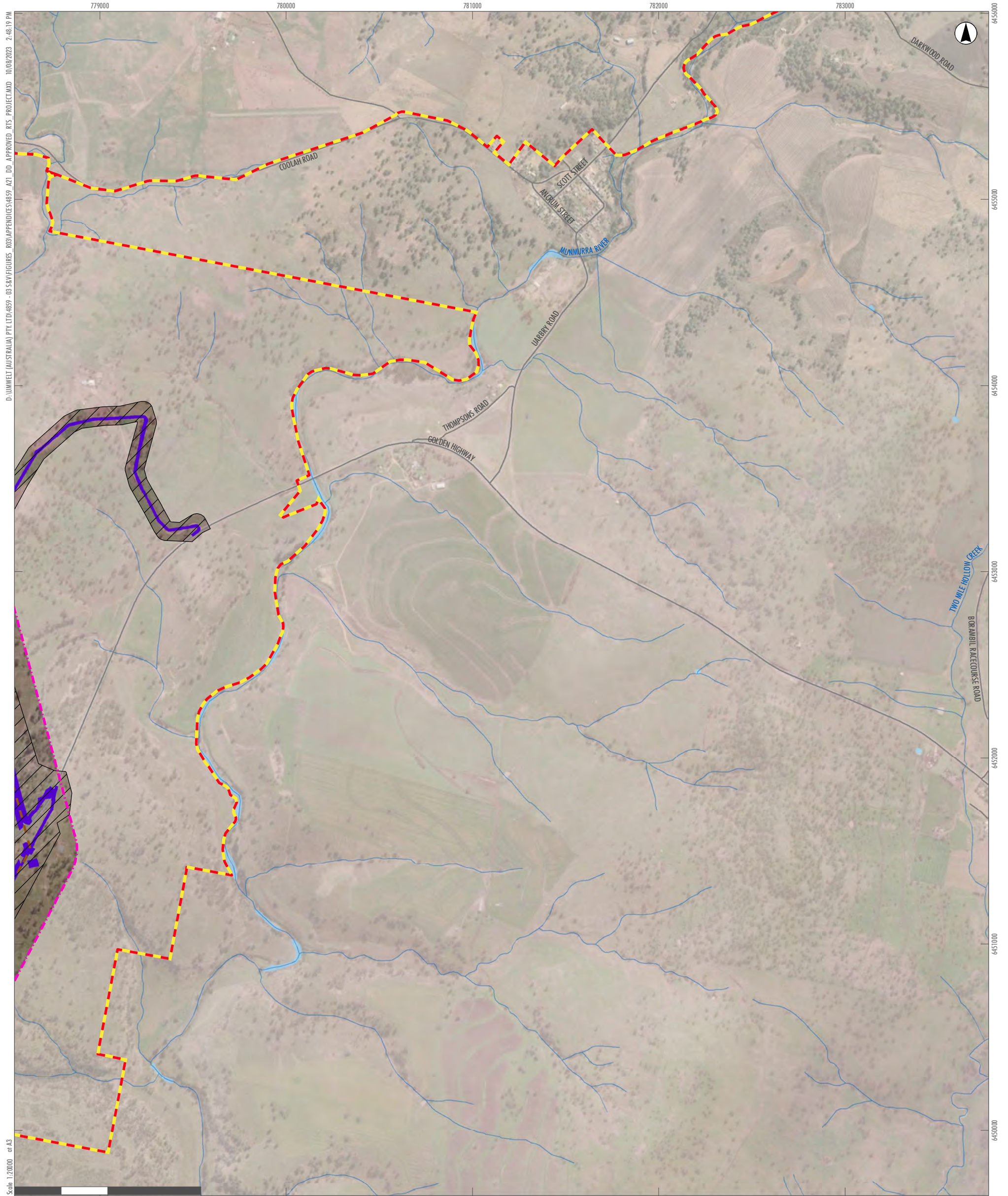
0 500 1,000 Metres

GDA2020 MGA Zone 55

- Legend**
- | | | |
|-------------------------------|---|---------------|
| Approved Site Boundary | RTS Project Site | Roads |
| Approved Development Corridor | RTS Development Corridor – External Transmission Line | Drainage Line |
| Approved Transmission Lines | RTS Indicative Development Footprint – External Transmission Line | Water Body |
| | National Parks (NPWS Estate) | |

A2	A3	A4	A5		
B2	B3	B4	B5		
C1	C2	C3	C4	C5	
D1	D2	D3	D4	D5	D6
E2	E3	E4	E5	E6	
F3	F4	F5	F6		
G3	G4	G5			
H2	H3	H4			
I1	I2	I3			
J1	J2				
K1					

APPENDIX 1.1 - G4
Approved Project (SSD6696) and
RTS Project Turbine Layout and
Development Corridor



D:\UMWELT (AUSTRALIA) PTY LTD\4859 - G5 SERVICES\FIGURES_R03\APPENDICES\4859_A21_DOI_APPROVED_RTS_PROJECT.MXD 10/08/2023 2:46:19 PM

Scale: 1:20000 at A3

GDA2020 MGA Zone 55

- Legend**
- | | | |
|-------------------------------|---|---------------|
| Approved Site Boundary | RTS Project Site | Roads |
| Approved Development Corridor | RTS Development Corridor – External Transmission Line | Drainage Line |
| Approved Transmission Lines | RTS Indicative Development Footprint – External Transmission Line | Water Body |

A2	A3	A4	A5		
B2	B3	B4	B5		
C1	C2	C3	C4	C5	
D1	D2	D3	D4	D5	D6
E2	E3	E4	E5	E6	
F3	F4	F5	F6		
G3	G4	G5			
H2	H3	H4			
I1	I2	I3			
J1	J2				
K1					

APPENDIX 1.1 - G5
**Approved Project (SSD6696) and
 RTS Project Turbine Layout and
 Development Corridor**

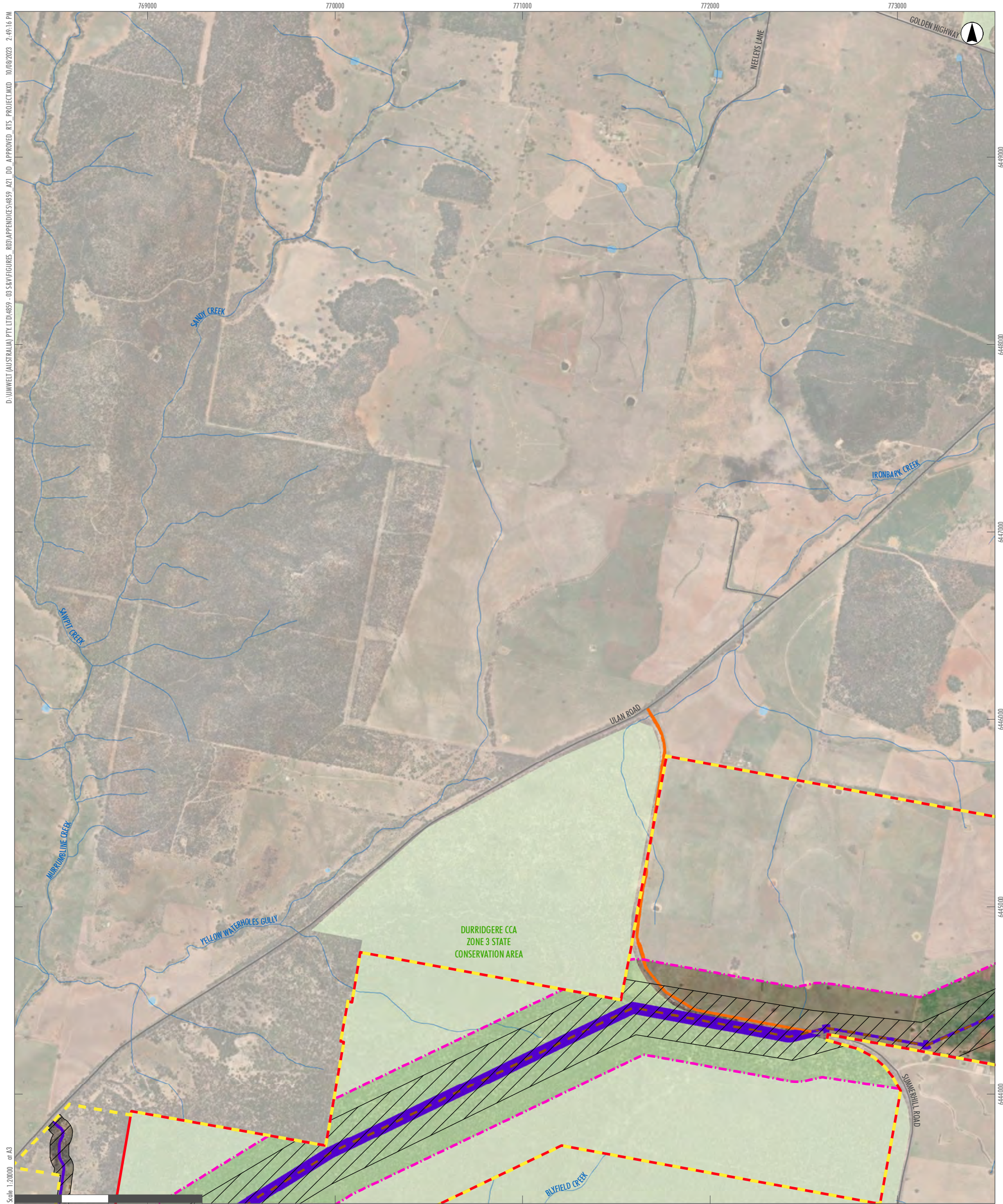


D:\UMWELT (AUSTRALIA) PTY LTD\4859 - 03 SERVICES\FIGURES - 03\APPENDICES\4859_A21_DD_APPROVED_RTS_PROJECT.MXD 10/08/2023 2:46:41 PM

- Legend**
- Roads
 - Drainage Line
 - Water Body
 - National Parks (NPWS Estate)
 - RTS Project Site

A2	A3	A4	A5		
B2	B3	B4	B5		
C1	C2	C3	C4	C5	
D1	D2	D3	D4	D5	D6
E2	E3	E4	E5	E6	
F3	F4	F5	F6		
G3	G4	G5			
H2	H3	H4			
I1	I2	I3			
J1	J2				
K1					

APPENDIX 1.1 - H2
 Approved Project (SSD6696) and
 RTS Project Turbine Layout and
 Development Corridor



D:\UMWELT (AUSTRALIA) PTY LTD\4859 - 03 SRV\FIGURES_R03\APPENDICES\B59_A21_DD_APPROVED_RTS_PROJECT.MXD 10/08/2023 2:49:16 PM

Scale: 1:20000 at A3

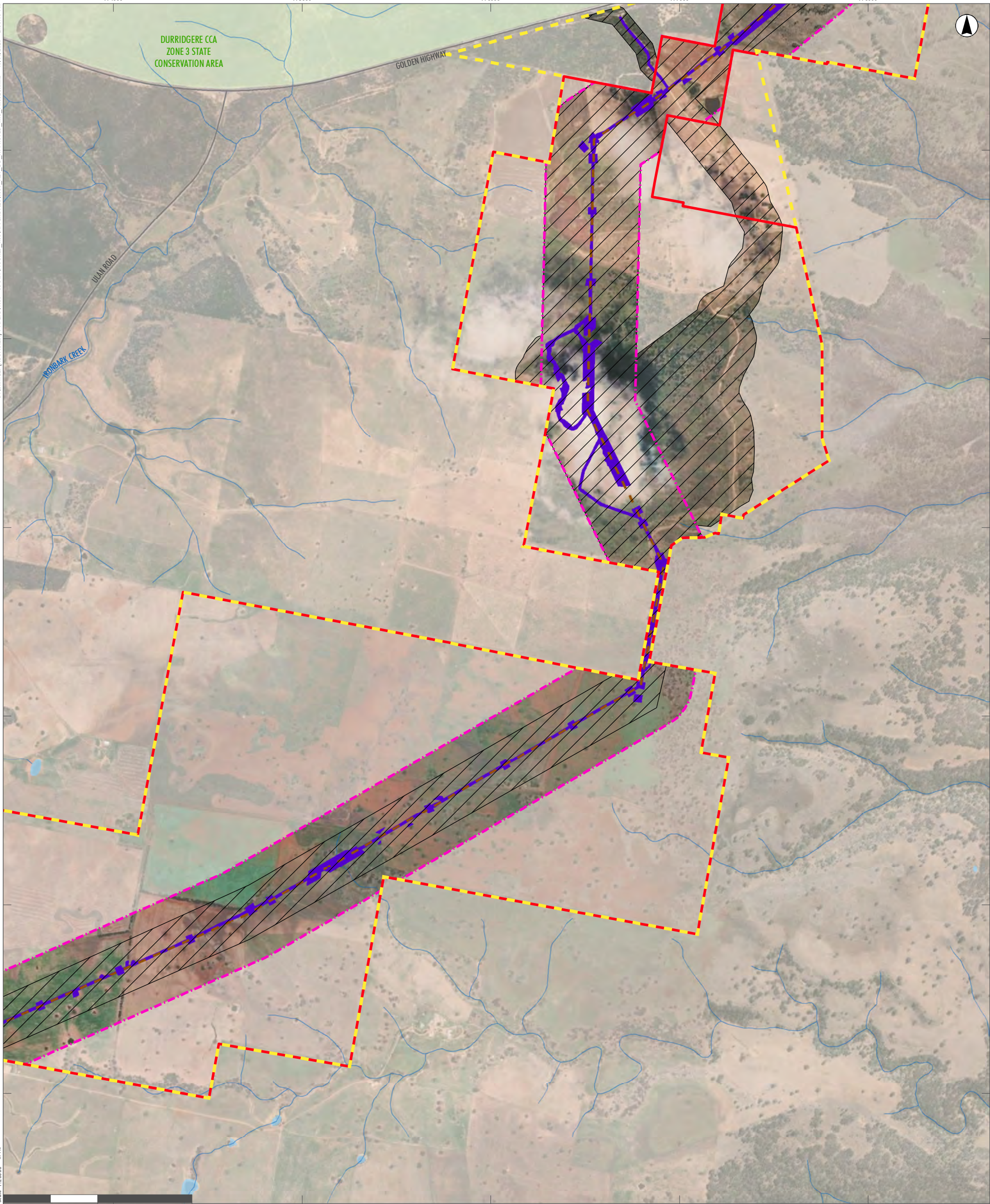
GDA2020 MGA Zone 55

- Legend**
- | | | |
|-------------------------------|---|------------------------------|
| Approved Site Boundary | RTS Project Site | Roads |
| Approved Development Corridor | RTS Development Corridor – External Transmission Line | Drainage Line |
| Approved Transmission Lines | RTS Indicative Development Footprint – External Transmission Line | Water Body |
| | RTS Indicative Development Footprint – Public Road Upgrades | National Parks (NPWS Estate) |

A2	A3	A4	A5		
B2	B3	B4	B5		
C1	C2	C3	C4	C5	
D1	D2	D3	D4	D5	D6
E2	E3	E4	E5	E6	
F3	F4	F5	F6		
G3	G4	G5			
H2	H3	H4			
I1	I2	I3			
J1	J2				
K1					

APPENDIX 1.1 - H3
Approved Project (SSD6696) and
RTS Project Turbine Layout and
Development Corridor

D:\UMWELT (AUSTRALIA) PTY LTD\4859 - 03 SERVICES\FIGURES_R03\APPENDICES\B59_A21_DD_APPROVED_RTS_PROJECT.MXD 10/08/2023 2:50:13 PM



Scale: 1:20000 at A3

0 500 1,000 Metres

GDA2020 MGA Zone 55

- Legend**
- | | | |
|-------------------------------|---|------------------------------|
| Approved Site Boundary | RTS Project Site | Roads |
| Approved Development Corridor | RTS Development Corridor – External Transmission Line | Drainage Line |
| Approved Transmission Lines | RTS Indicative Development Footprint – External Transmission Line | Water Body |
| | | National Parks (NPWS Estate) |

A2	A3	A4	A5		
B2	B3	B4	B5		
C1	C2	C3	C4	C5	
D1	D2	D3	D4	D5	D6
E2	E3	E4	E5	E6	
F3	F4	F5	F6		
G3	G4	G5			
H2	H3	H4			
I1	I2	I3			
J1	J2				
K1					

APPENDIX 1.1 - H4
Approved Project (SSD6696) and
RTS Project Turbine Layout and
Development Corridor



D:\UMWELT (AUSTRALIA) PTY LTD\4859 - 03 SRV\FIGURES - R03\APPENDICES\4859_A21_DD_APPROVED_RTS_PROJECT.MXD 10/08/2023 2:50:36 PM

Scale: 1:20000 at A3

0 500 1,000 Metres

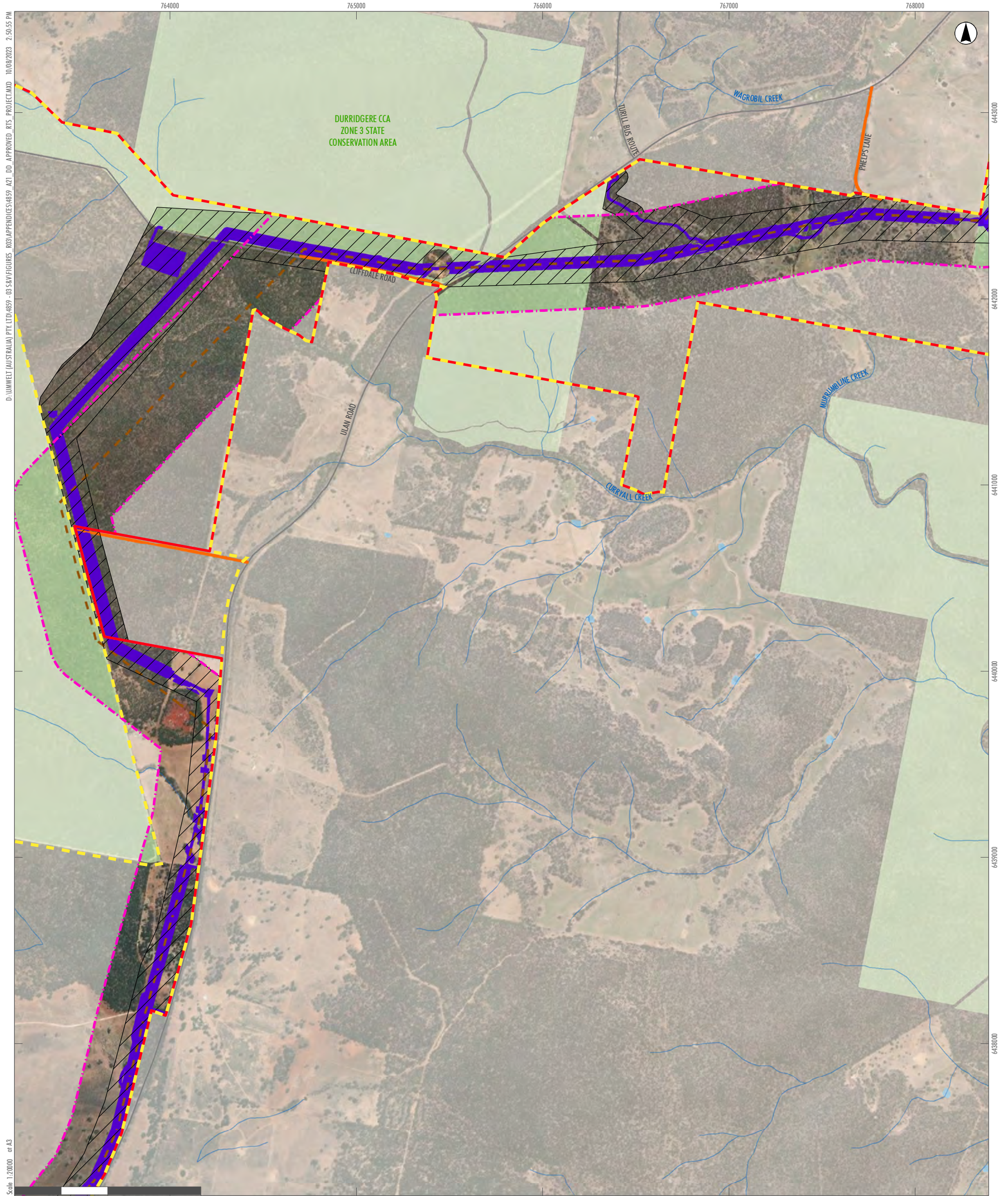
GDA2020 MGA Zone 55

- Legend**
- Approved Project
 - RTS Project
 - Roads
 - Approved Site Boundary
 - RTS Project Site
 - Drainage Line
 - Water Body
 - National Parks (NPWS Estate)
 - Approved Development Corridor

A2	A3	A4	A5		
B2	B3	B4	B5		
C1	C2	C3	C4	C5	
D1	D2	D3	D4	D5	D6
E2	E3	E4	E5	E6	
F3	F4	F5	F6		
G3	G4	G5			
H2	H3	H4			
I1	I2	I3			
J1	J2				
K1					

APPENDIX 1.1 - I1

**Approved Project (SSD6696) and
RTS Project Turbine Layout and
Development Corridor**



D:\UMWELT (AUSTRALIA) PTY LTD\4859 - 03 SERVICES\FIGURES - R03\APPENDICES\4859_A21_DD_APPROVED_RTS_PROJECT.MXD, 10/08/2023 2:50:55 PM

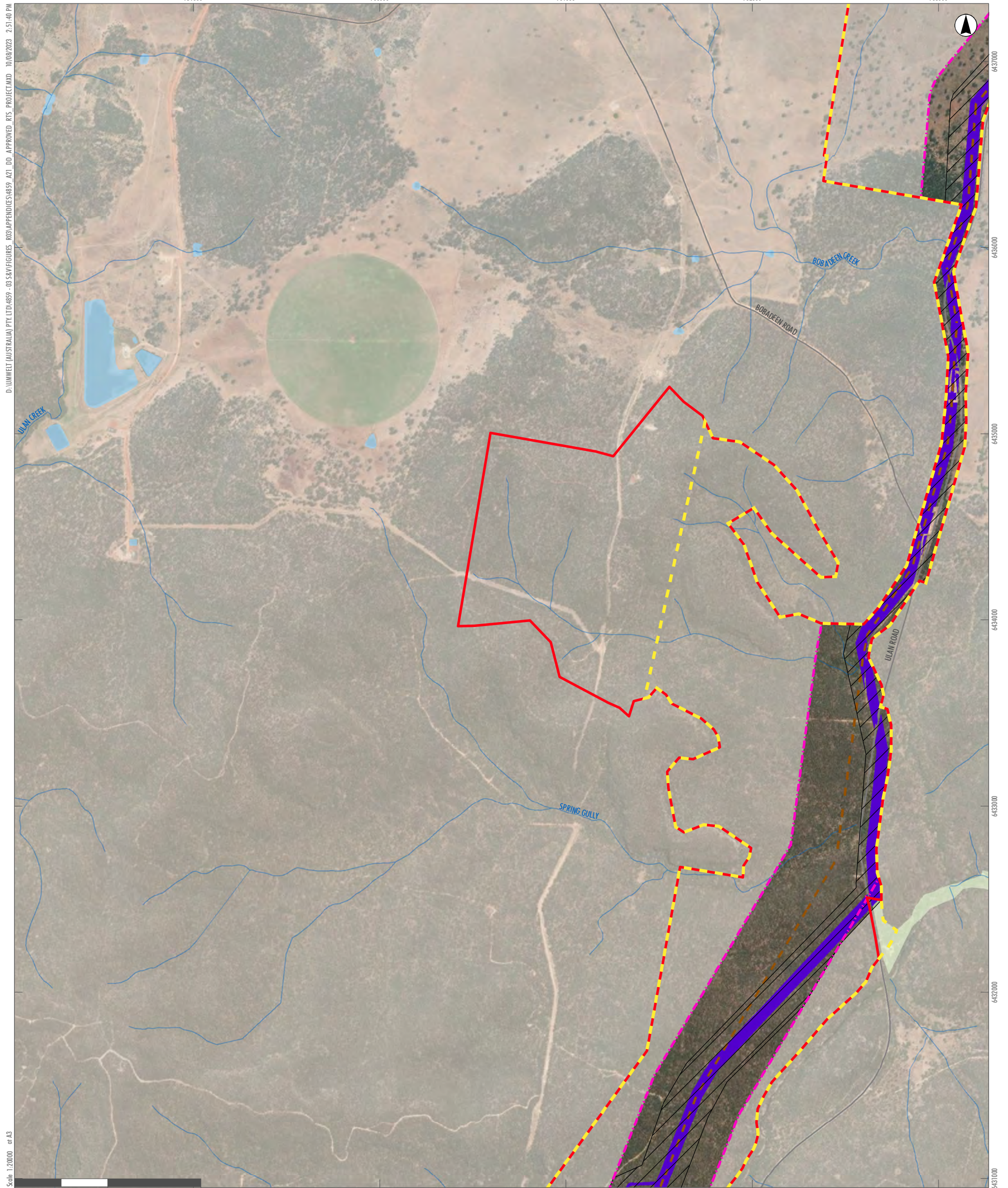
Scale: 1:20000 at A3

- Legend**
- | | | |
|---|---|---------------|
| Approved Site Boundary | RTS Project Site | Roads |
| Approved Development Corridor | RTS Development Corridor – External Transmission Line | Drainage Line |
| Approved Transmission Lines | RTS Indicative Development Footprint – External Transmission Line | Water Body |
| RTS Indicative Development Footprint – Public Road Upgrades | National Parks (NPWS Estate) | |

A2	A3	A4	A5		
B2	B3	B4	B5		
C1	C2	C3	C4	C5	
D1	D2	D3	D4	D5	D6
E2	E3	E4	E5	E6	
F3	F4	F5	F6		
G3	G4	G5			
H2	H3	H4			
I1	I2	I3			
J1	J2				
K1					

APPENDIX 1.1 - 12

Approved Project (SSD6696) and
RTS Project Turbine Layout and
Development Corridor



D:\UMWELT (AUSTRALIA) PTY LTD\4859 - OS SERVICES\FIGURES - R03\APPENDICES\4859_A21_DD_APPROVED_RTS_PROJECT.MXD, 10/08/2023 2:51:40 PM
 Scale: 1:20000 at A3

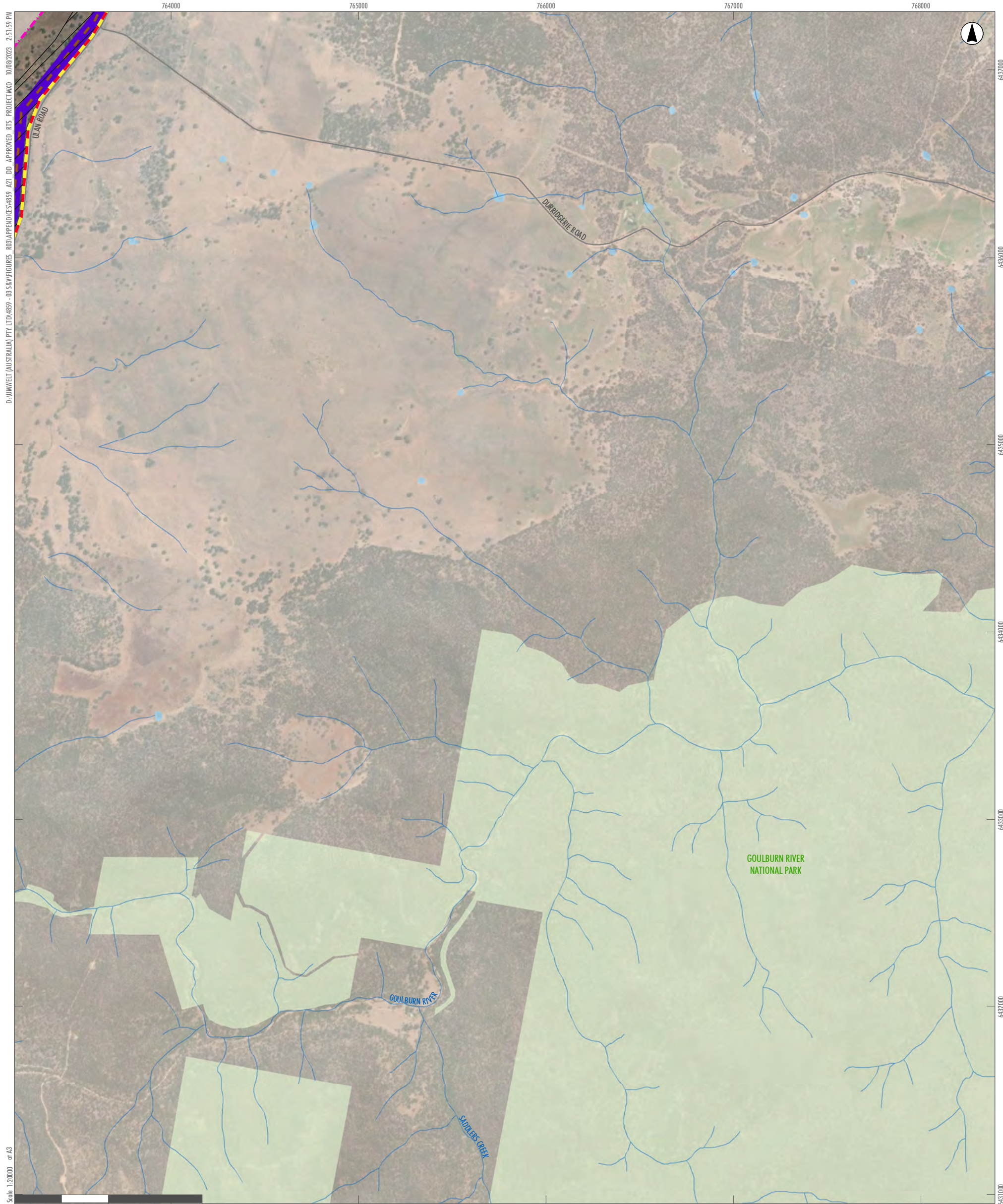
Legend

- | | | |
|-------------------------------|---|------------------------------|
| Approved Project | RTS Project | — Roads |
| Approved Site Boundary | RTS Project Site | — Drainage Line |
| Approved Development Corridor | RTS Development Corridor – External Transmission Line | Water Body |
| Approved Transmission Lines | RTS Indicative Development Footprint – External Transmission Line | National Parks (NPWS Estate) |

A2	A3	A4	A5		
B2	B3	B4	B5		
C1	C2	C3	C4	C5	
D1	D2	D3	D4	D5	D6
E2	E3	E4	E5	E6	
F3	F4	F5	F6		
G3	G4	G5			
H2	H3	H4			
I1	I2	I3			
J1	J2				
K1					

APPENDIX 1.1 - J1

Approved Project (SSD6696) and
RTS Project Turbine Layout and
Development Corridor



D:\UMWELT (AUSTRALIA) PTY LTD\4859 - 03 SRV\FIGURES - 03\APPENDICES\4859_A21_DD_APPROVED_RTS_PROJECT\A21_DD_APPROVED_RTS_PROJECT_V01_10/08/2023_2.51.59 PM

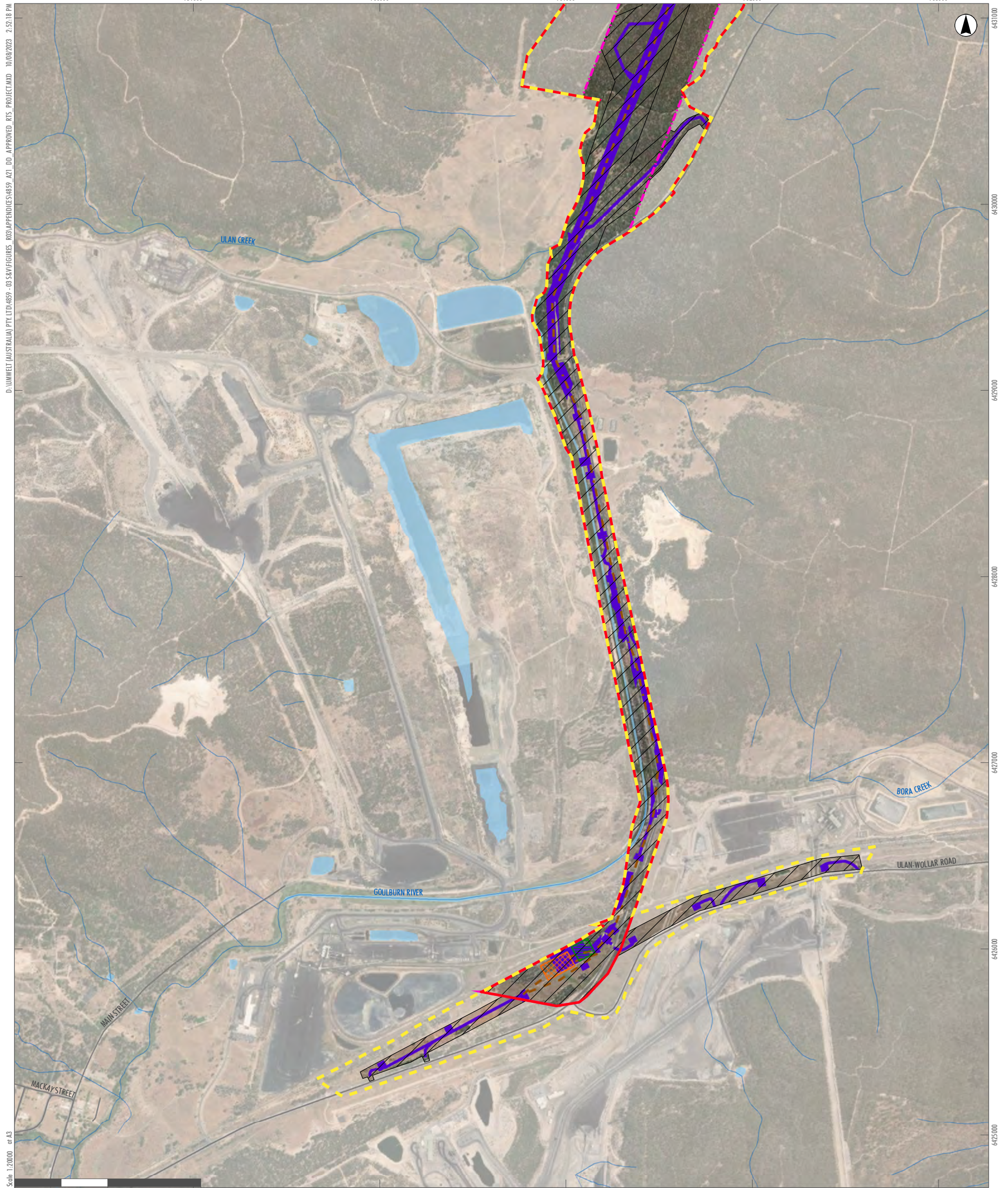
Scale: 1:20000 at A3

GDA2020 MGA Zone 55

- Legend**
- | | | |
|-------------------------------|---|------------------------------|
| Approved Project | RTS Project | Roads |
| Approved Site Boundary | RTS Project Site | Drainage Line |
| Approved Development Corridor | RTS Development Corridor – External Transmission Line | Water Body |
| Approved Transmission Lines | RTS Indicative Development Footprint – External Transmission Line | National Parks (NPWS Estate) |

A2	A3	A4	A5		
B2	B3	B4	B5		
C1	C2	C3	C4	C5	
D1	D2	D3	D4	D5	D6
E2	E3	E4	E5	E6	
F3	F4	F5	F6		
G3	G4	G5			
H2	H3	H4			
I1	I2	I3			
J1	J2				
K1					

APPENDIX 1.1 - J2
**Approved Project (SSD6696) and
 RTS Project Turbine Layout and
 Development Corridor**

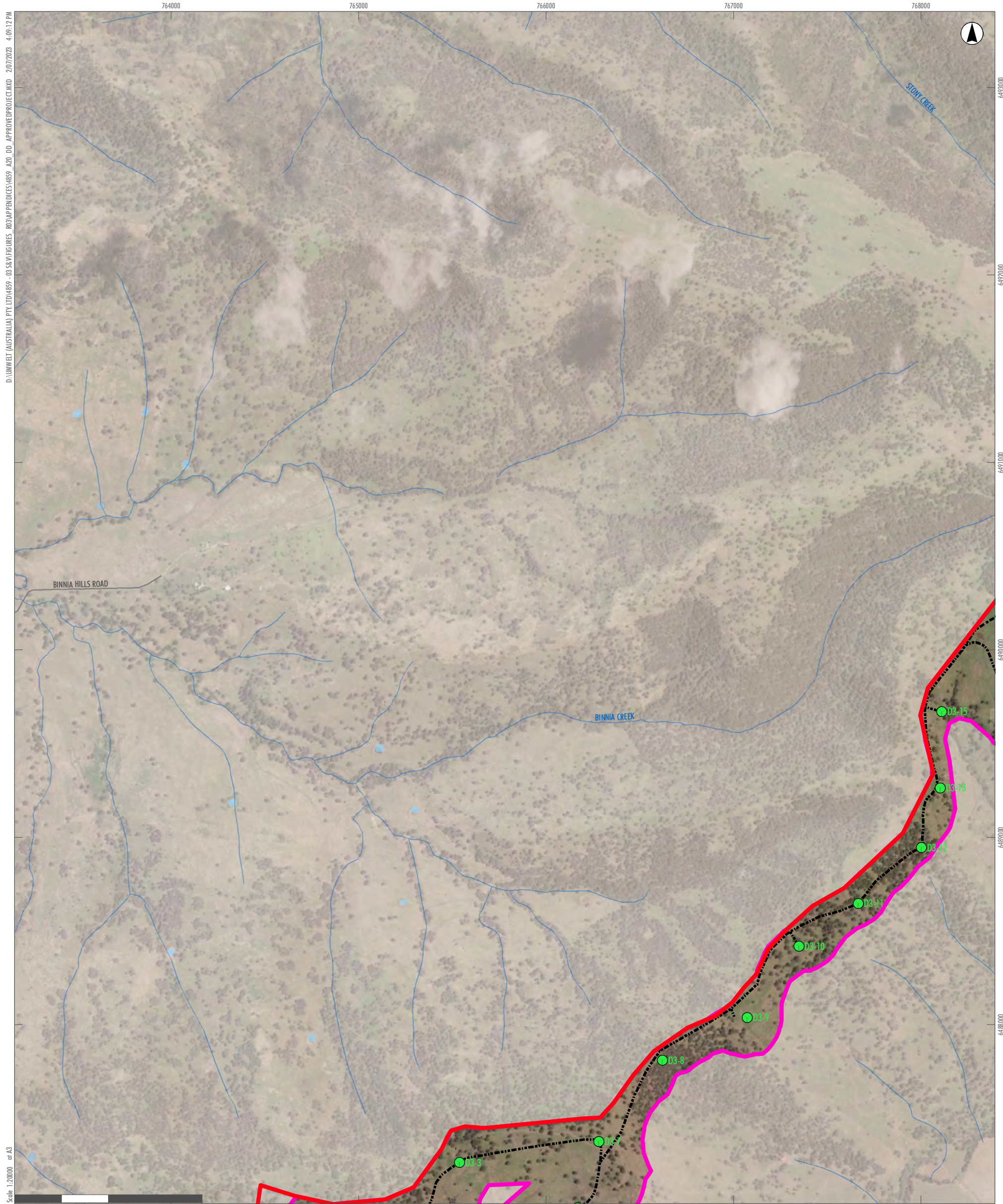


D:\UMWELT (AUSTRALIA) PTY LTD\4859 - OS SERVICES\4859_A21_DOC_APPROVED_RTS_PROJECT.MXD 10/08/2023 2:52:18 PM
 Scale: 1:20000 at A3

- Legend**
- | | | |
|-----------------------------------|---|---------------|
| Approved Site Boundary | RTS Project Site | Roads |
| Approved Development Corridor | RTS Development Corridor – External Transmission Line | Drainage Line |
| Approved Transmission Substations | RTS Indicative Development Footprint – External Transmission Line | Water Body |
| Approved Construction Batch OM | | |
| Approved Transmission Lines | | |

A2	A3	A4	A5		
B2	B3	B4	B5		
C1	C2	C3	C4	C5	
D1	D2	D3	D4	D5	D6
E2	E3	E4	E5	E6	
F3	F4	F5	F6		
G3	G4	G5			
H2	H3	H4			
I1	I2	I3			
J1	J2				
K1					

APPENDIX 1.1 - K1
 Approved Project (SSD6696) and
 RTS Project Turbine Layout and
 Development Corridor



D:\UMWELT (AUSTRALIA) PTY LTD\4859-03\SSA\FIGURES_R03\APPENDICES\A20_DD_APPROVEDPROJECT\MXD_20230723_4:09:12 PM

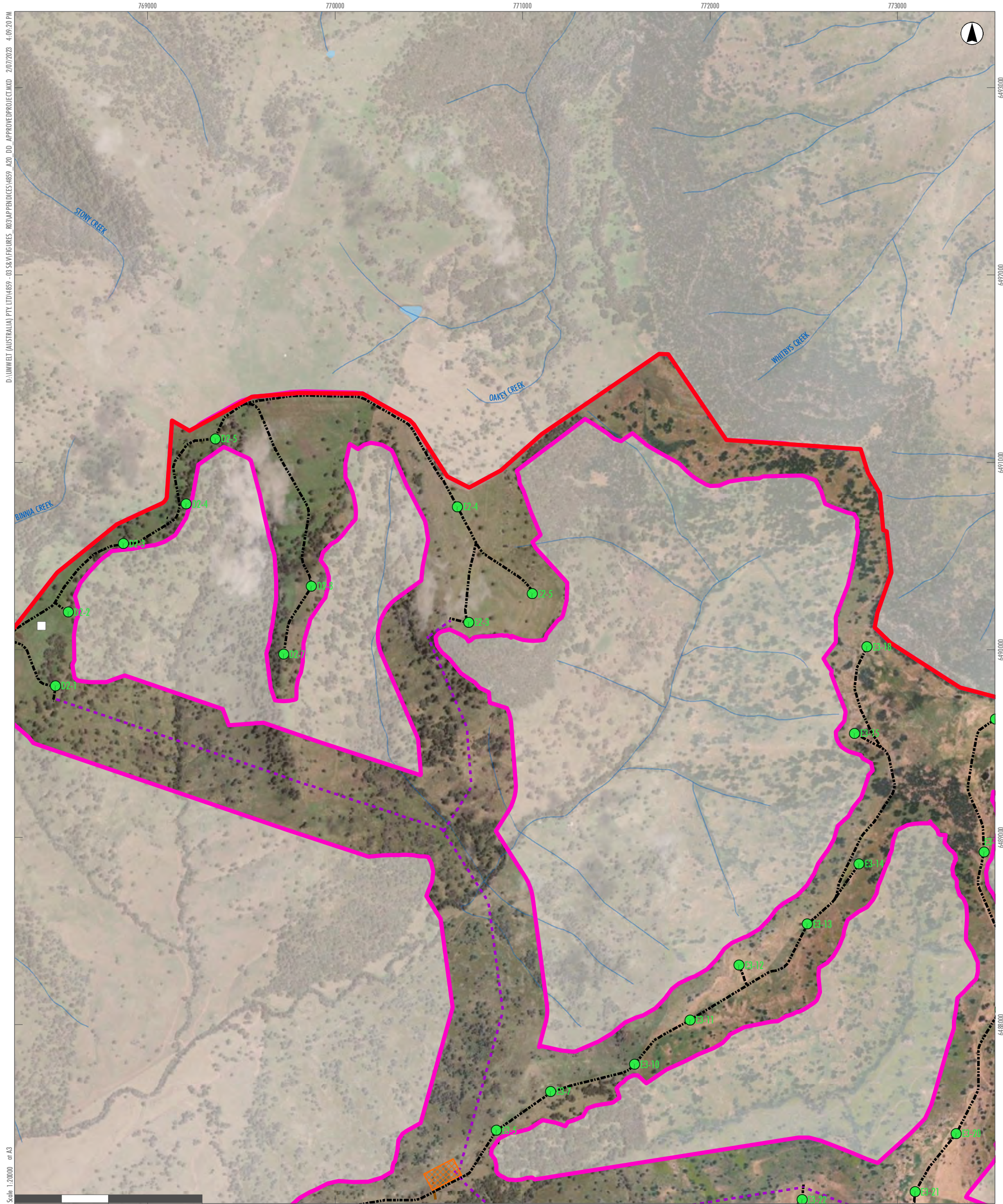
Scale: 1:20000 at A3

GDA2020 MGA Zone 55

- Legend**
- Approved Site Boundary
 - Approved Development Corridor
 - Approved Underground Reticulation
 - Approved Wind Turbines
 - Roads
 - Drainage Line
 - Water Body

A2	A3	A4	A5		
B2	B3	B4	B5		
C1	C2	C3	C4	C5	
D1	D2	D3	D4	D5	D6
E2	E3	E4	E5	E6	
F3	F4	F5	F6		
G3	G4	G5			
H2	H3	H4			
I1	I2	I3			
J1	J2				
K1					

APPENDIX 1.3 - A2
Liverpool Range Wind Farm
Approved Project (SSD6696)



D:\UMWELT (AUSTRALIA) PTY LTD\4859-03\SSA\FIGURES_803\APPENDICES\4859_A20_DD_APPROVEDPROJECT\MXD_21072023_4:09:20 PM

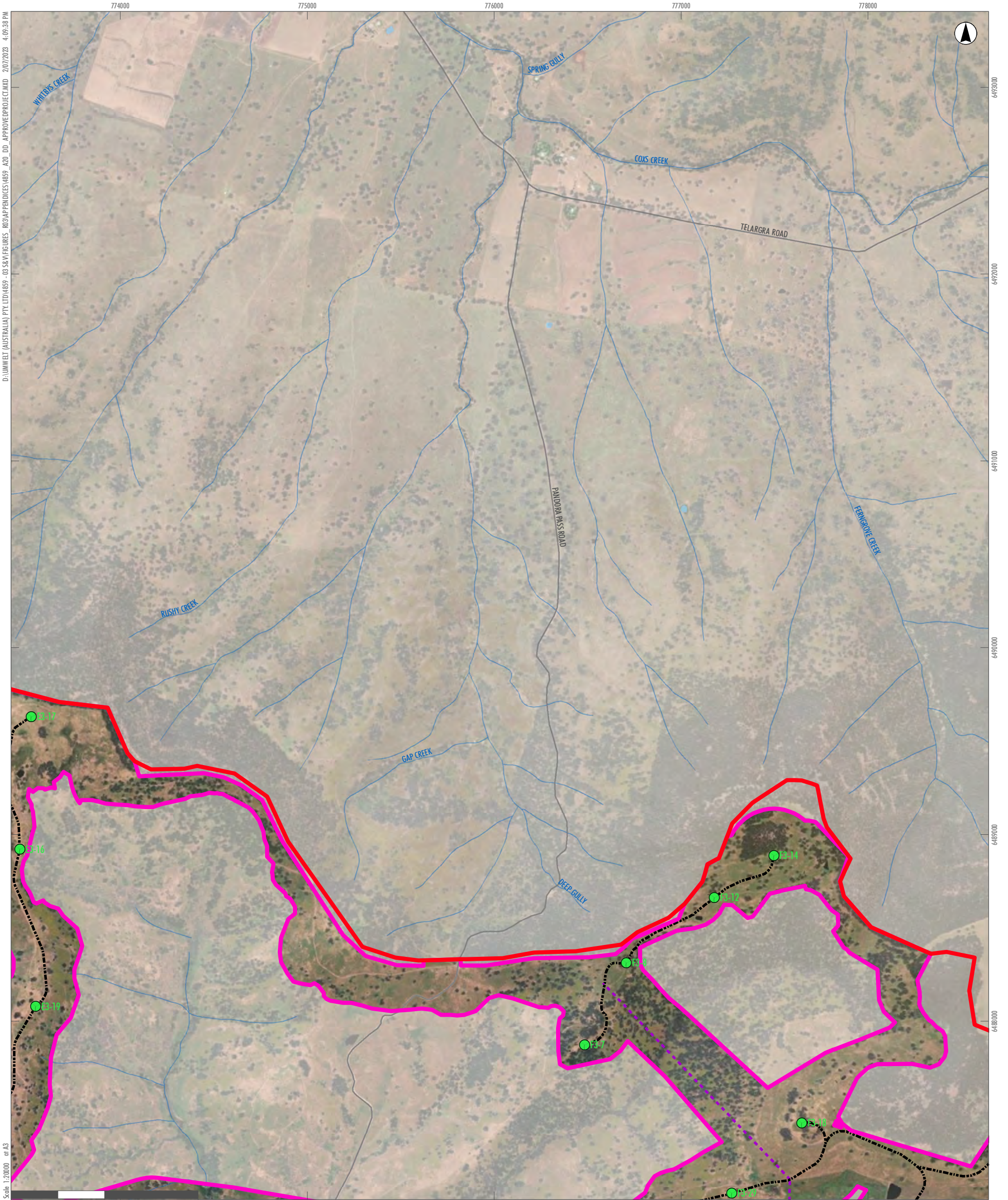
Scale: 1:20000 at A3

GDA2020 MGA Zone 55

- Legend**
- Approved Site Boundary
 - Approved Development Corridor
 - Approved Wind Monitoring Locations
 - Approved Transmission Substations
 - Approved Underground Reticulation
 - Approved Transmission Lines
 - Approved Overhead Reticulation
 - Approved Wind Turbines
 - Drainage Line
 - Water Body

A2	A3	A4	A5		
B2	B3	B4	B5		
C1	C2	C3	C4	C5	
D1	D2	D3	D4	D5	D6
E2	E3	E4	E5	E6	
F3	F4	F5	F6		
G3	G4	G5			
H2	H3	H4			
I1	I2	I3			
J1	J2				
K1					

APPENDIX 1.3 - A3
Liverpool Range Wind Farm
Approved Project (SSD6696)



D:\UMWELT (AUSTRALIA) PTY LTD\4859-03\SSA\FIGURES_R03\APPENDICES\4859_A20_DD_APPROVEDPROJECT\MXD_2023\2023_4:09:38 PM
 Scale: 1:20000 at A3

GDA2020 MGA Zone 55

- Legend**
- Approved Site Boundary
 - Approved Development Corridor
 - Approved Underground Reticulation
 - Approved Overhead Reticulation
 - Approved Wind Turbines
 - Roads
 - Drainage Line
 - Water Body

A2	A3	A4	A5		
B2	B3	B4	B5		
C1	C2	C3	C4	C5	
D1	D2	D3	D4	D5	D6
E2	E3	E4	E5	E6	
F3	F4	F5	F6		
G3	G4	G5			
H2	H3	H4			
I1	I2	I3			
J1	J2				
K1					

APPENDIX 1.3 - A4
Liverpool Range Wind Farm
Approved Project (SSD6696)



D:\UMWELT (AUSTRALIA) PTY LTD\4859-03\SSA\FIGURES_803\APPENDICES\4859_A20_DD_APPROVEDPROJECT\MXD_21072023_4:09:49 PM

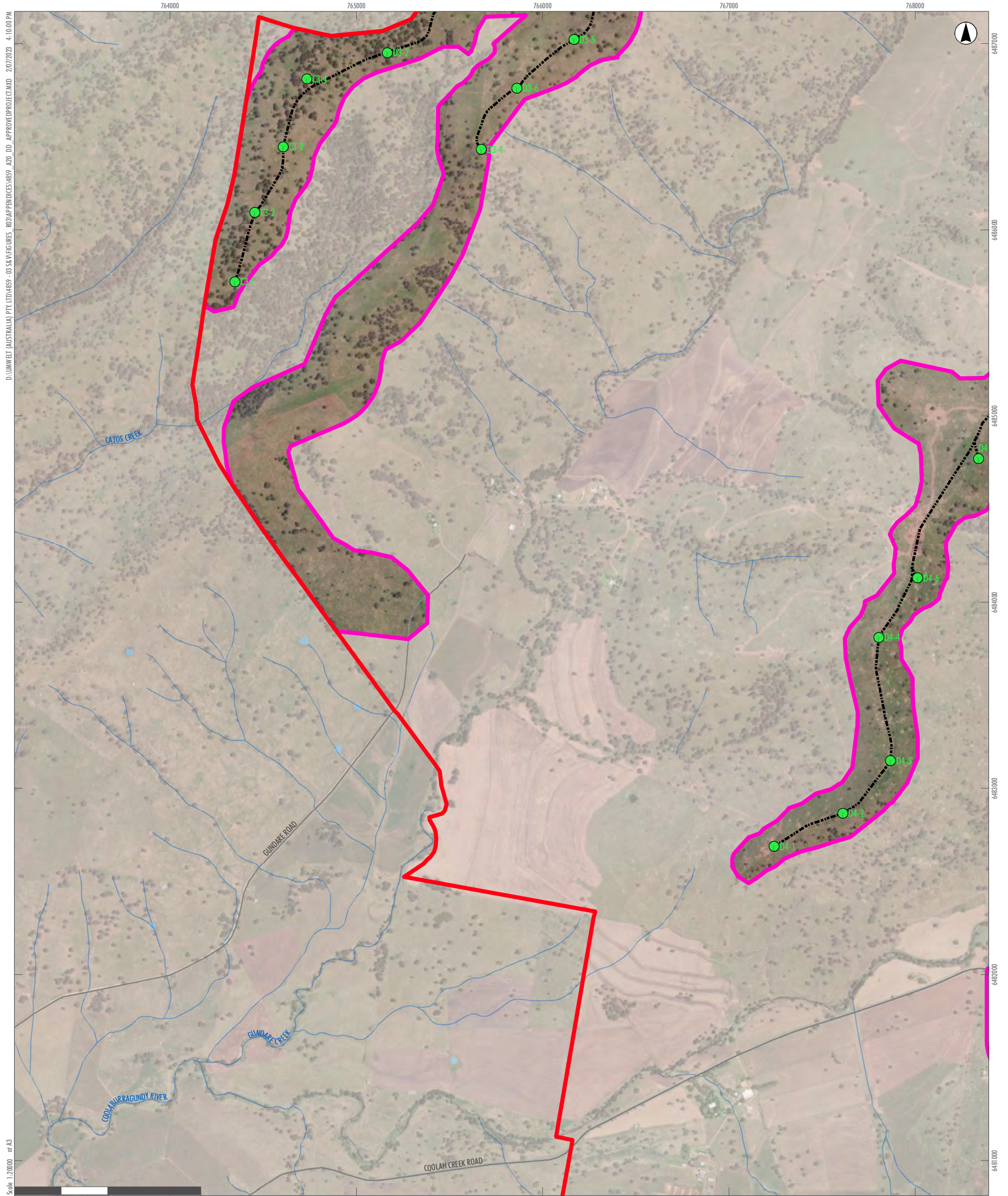
Scale: 1:20000 at A3

GDA2020 MGA Zone 55

- Legend**
- Approved Site Boundary
 - Approved Development Corridor
 - Approved Underground Reticulation
 - Roads
 - Drainage Line
 - Water Body
 - National Parks (NPWS Estate)

A2	A3	A4	A5		
B2	B3	B4	B5		
C1	C2	C3	C4	C5	
D1	D2	D3	D4	D5	D6
	E2	E3	E4	E5	E6
		F3	F4	F5	F6
		G3	G4	G5	
	H2	H3	H4		
	I1	I2	I3		
	J1	J2			
	K1				

APPENDIX 1.3 - A5
Liverpool Range Wind Farm
Approved Project (SSD6696)



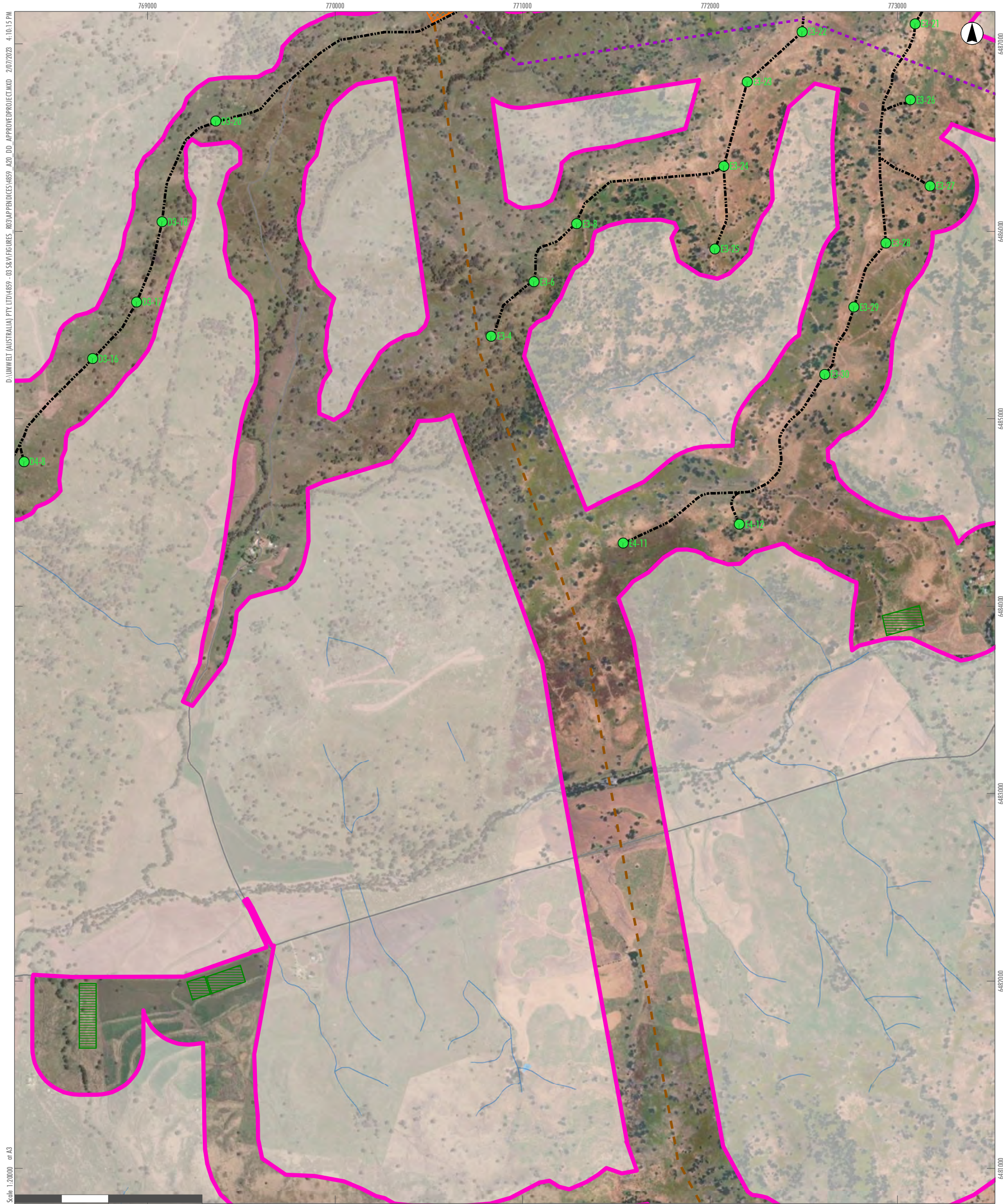
D:\UMWELT (AUSTRALIA) PTY LTD\4859-03_S&A\FIGURES_R03\APPENDICES\4859_A20_DD_APPROVEDPROJECT\MXD_2/07/2023_4:10:00 PM
 Scale: 1:20000 at A3

GDA2020 MGA Zone 55

- Legend**
- Approved Site Boundary
 - Approved Development Corridor
 - Approved Underground Reticulation
 - Approved Wind Turbines
 - Roads
 - Drainage Line
 - Water Body

A2	A3	A4	A5		
B2	B3	B4	B5		
C1	C2	C3	C4	C5	
D1	D2	D3	D4	D5	D6
E2	E3	E4	E5	E6	
F3	F4	F5	F6		
G3	G4	G5			
H2	H3	H4			
I1	I2	I3			
J1	J2				
K1					

APPENDIX 1.3 - B2
Liverpool Range Wind Farm
Approved Project (SSD6696)



D:\UMWELT (AUSTRALIA) PTY LTD\4859-03\SSA\FIGURES_R03\APPENDICES\4859_A20_DD_APPROVEDPROJECT\MXD_20230720_23_4:10:15 PM

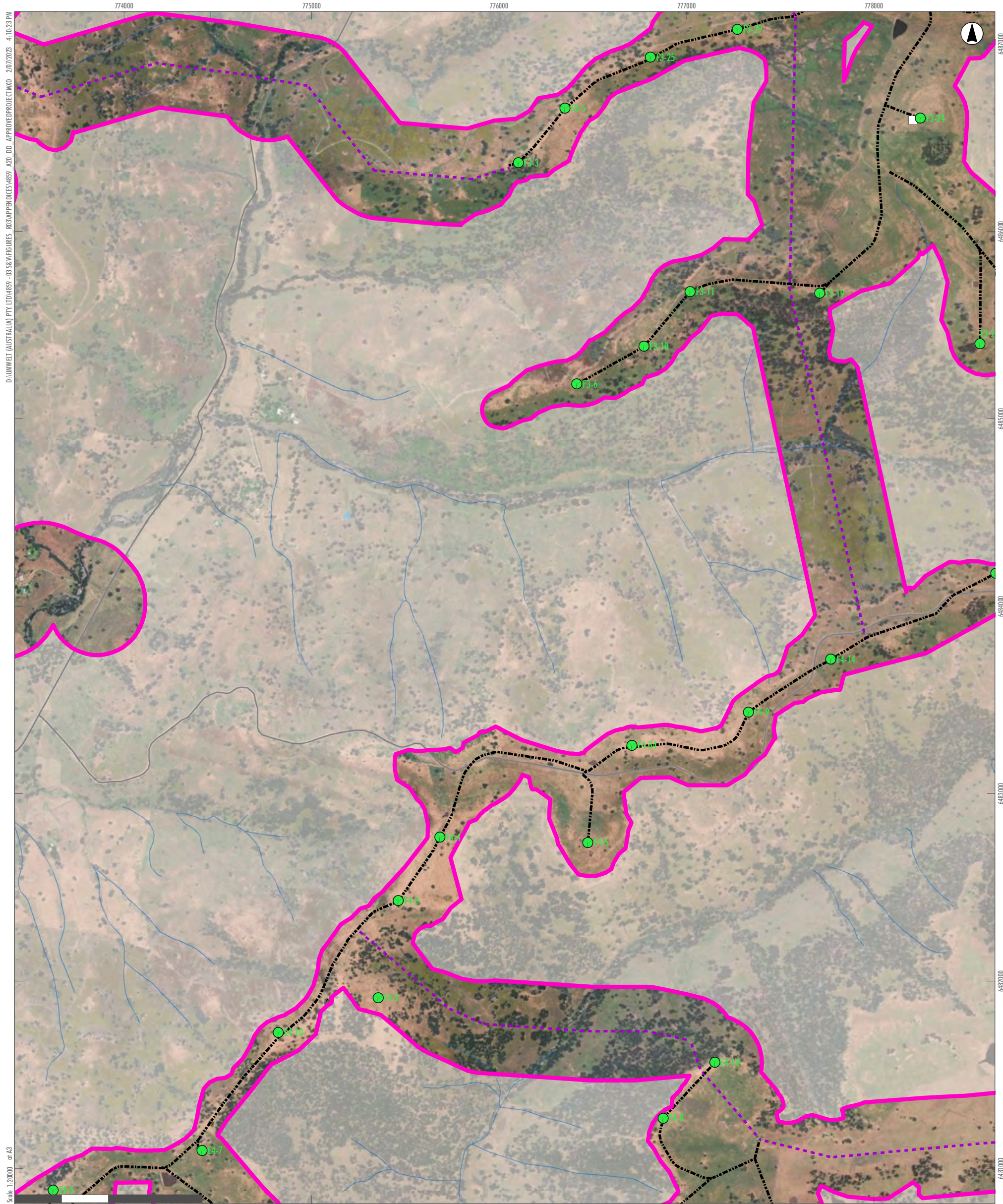
Scale: 1:20000 at A3

GDA2020 MGA Zone 55

- Legend**
- Approved Site Boundary
 - Approved Development Corridor
 - Approved Transmission Substations
 - Approved Construction Batch OM
 - Approved Underground Reticulation
 - Approved Transmission Lines
 - Approved Overhead Reticulation
 - Approved Wind Turbines
 - Roads
 - Drainage Line
 - Water Body

A2	A3	A4	A5		
B2	B3	B4	B5		
C1	C2	C3	C4	C5	
D1	D2	D3	D4	D5	D6
E2	E3	E4	E5	E6	
F3	F4	F5	F6		
G3	G4	G5			
H2	H3	H4			
I1	I2	I3			
J1	J2				
K1					

APPENDIX 1.3 - B3
Liverpool Range Wind Farm
Approved Project (SSD6696)

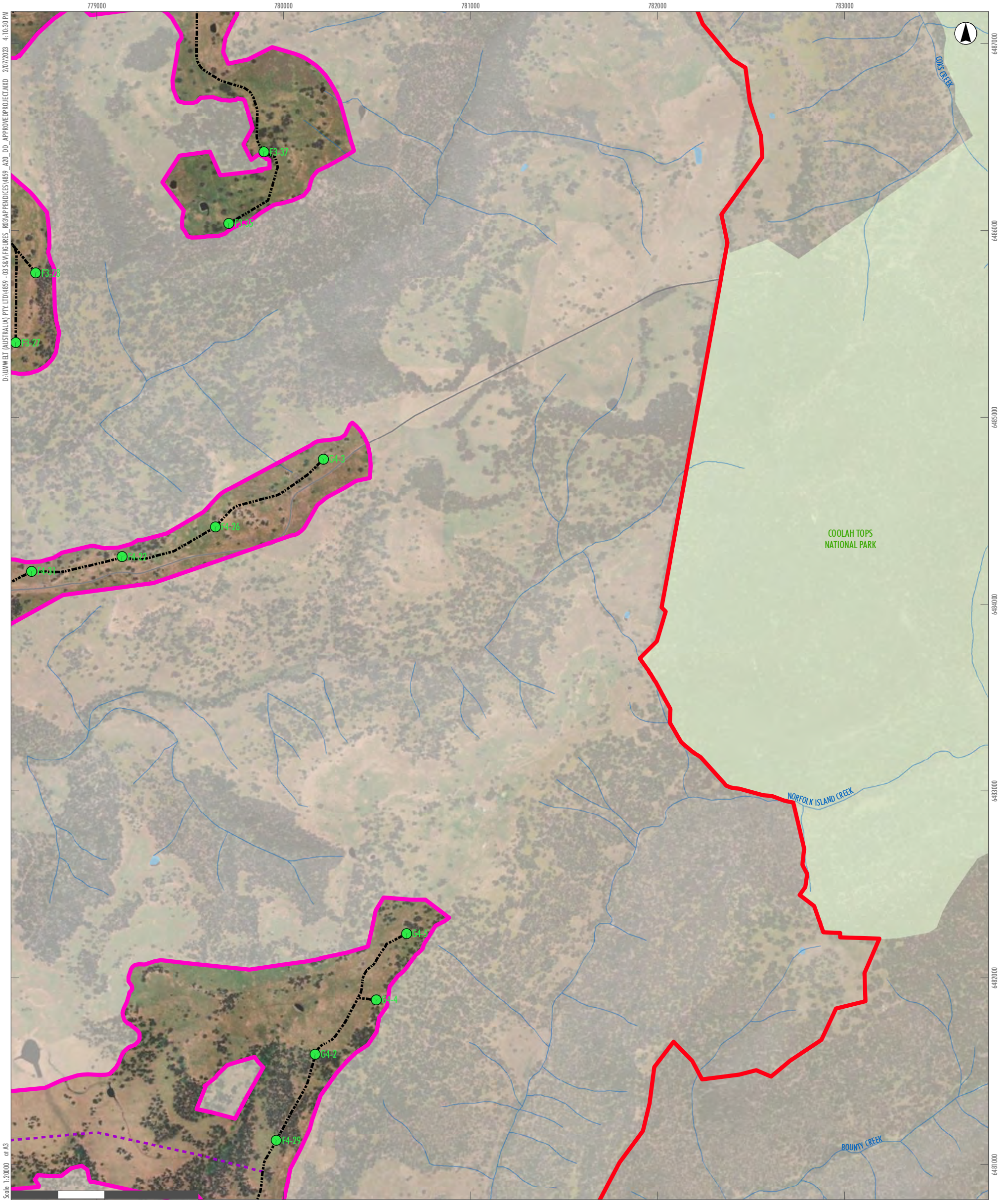


D:\UMWELT (AUSTRALIA) PTY LTD\4859-03\SSA\FIGURES_R03\APPENDICES\4859_A20_DD_APPROVEDPROJECT\MXD_2023\2023_4-10-23 PM

- Legend**
- Approved Site Boundary
 - Approved Development Corridor
 - Approved Wind Monitoring Locations
 - Approved Underground Reticulation
 - Approved Overhead Reticulation
 - Approved Wind Turbines
 - Roads
 - Drainage Line
 - Water Body

A2	A3	A4	A5		
B2	B3	B4	B5		
C1	C2	C3	C4	C5	
D1	D2	D3	D4	D5	D6
E2	E3	E4	E5	E6	
F3	F4	F5	F6		
G3	G4	G5			
H2	H3	H4			
I1	I2	I3			
J1	J2				
K1					

APPENDIX 1.3 - B4
Liverpool Range Wind Farm
Approved Project (SSD6696)



D:\UMWELT (AUSTRALIA) PTY LTD\4859-03\SSA\FIGURES_R01\APPENDICES\4859_A20_DD_APPROVEDPROJECT\MXD_21072023_4:10:30 PM

Scale: 1:20000 at A3

- Legend**
- Approved Site Boundary
 - Approved Development Corridor
 - Approved Underground Reticulation
 - Approved Overhead Reticulation
 - Approved Wind Turbines
 - Roads
 - Drainage Line
 - Water Body
 - National Parks (NPWS Estate)

A2	A3	A4	A5		
B2	B3	B4	B5		
C1	C2	C3	C4	C5	
D1	D2	D3	D4	D5	D6
E2	E3	E4	E5	E6	
F3	F4	F5	F6		
G3	G4	G5			
H2	H3	H4			
I1	I2	I3			
J1	J2				
K1					

APPENDIX 1.3 - B5

**Liverpool Range Wind Farm
Approved Project (SSD6696)**



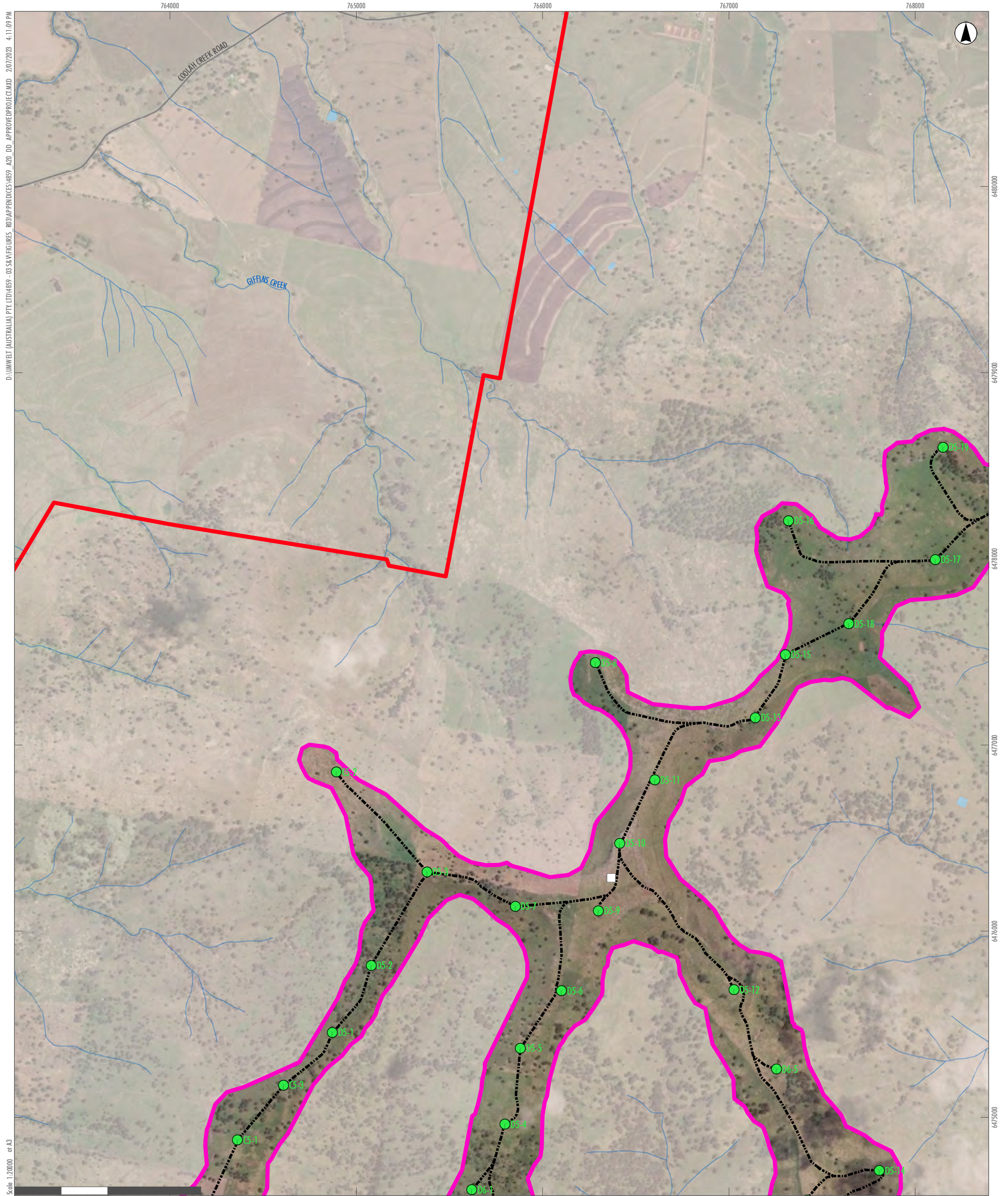
D:\UMWELT (AUSTRALIA) PTY LTD\4859-03_S&A\FIGURES_R03\APPENDICES\4859_A20_DD_APPROVEDPROJECT\MXD_2023\2023_4_10_59 PM
 Scale: 1:20000 at A3

- Legend**
- Approved Site Boundary
 - Roads
 - Drainage Line
 - Water Body

A2	A3	A4	A5		
B2	B3	B4	B5		
C1	C2	C3	C4	C5	
D1	D2	D3	D4	D5	D6
E2	E3	E4	E5	E6	
F3	F4	F5	F6		
G3	G4	G5			
H2	H3	H4			
I1	I2	I3			
J1	J2				
K1					

APPENDIX 1.3 - C1

Liverpool Range Wind Farm
Approved Project (SSD6696)



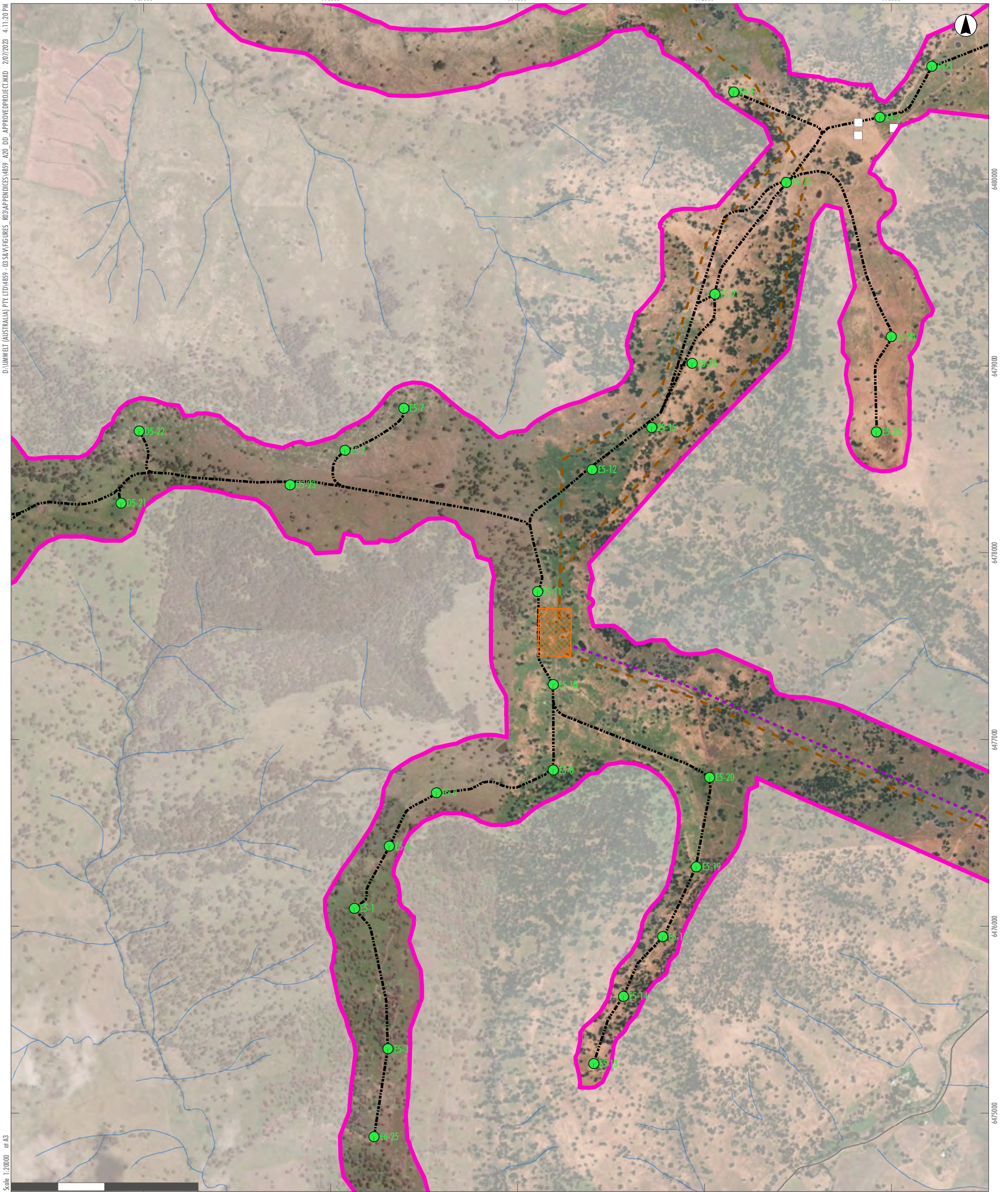
D:\UMWELT (AUSTRALIA) PTY LTD\4859-03\SSA\FIGURES_R03\APPENDICES\4859_A20_DD_APPROVEDPROJECT\MXD_2/07/2023_4:11:09 PM

Scale: 1:20000 at A3

- Legend**
- Approved Site Boundary
 - Approved Development Corridor
 - Approved Wind Monitoring Locations
 - Approved Underground Reticulation
 - Approved Wind Turbines
 - Roads
 - Drainage Line
 - Water Body

A2	A3	A4	A5		
B2	B3	B4	B5		
C1	C2	C3	C4	C5	
D1	D2	D3	D4	D5	D6
E2	E3	E4	E5	E6	
F3	F4	F5	F6		
G3	G4	G5			
H2	H3	H4			
I1	I2	I3			
J1	J2				
K1					

APPENDIX 1.3 - C2
Liverpool Range Wind Farm
Approved Project (SSD6696)



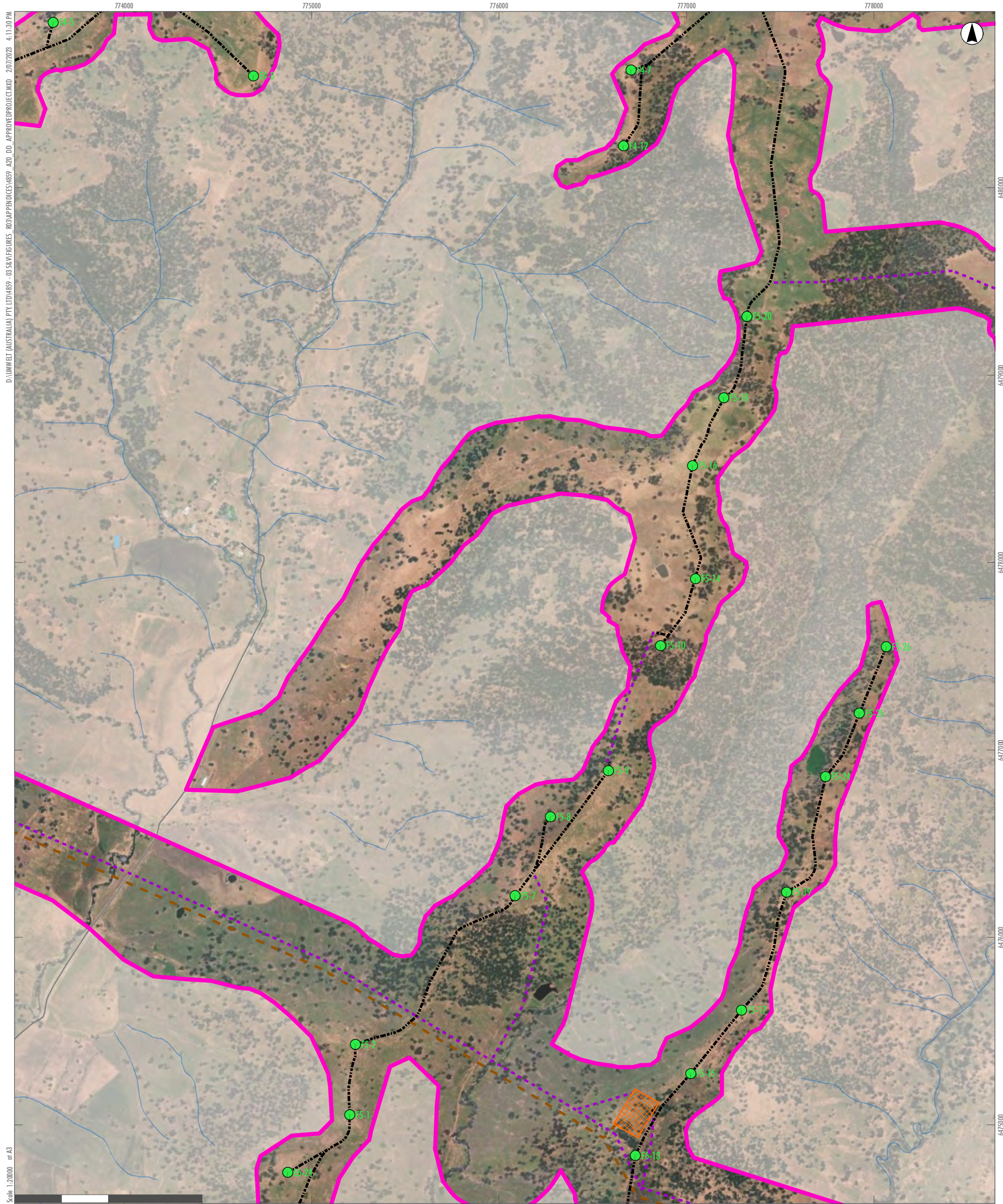
D:\UMWELT (AUSTRALIA) PTY LTD\4859-03\SSA\FIGURES_R03\APPENDICES\4859_A20_DD_APPROVEDPROJECT\MXD_2023\2023_4-11-20 PM

Scale: 1:20000 at A3

- Legend**
- Approved Site Boundary
 - Approved Development Corridor
 - Approved Wind Monitoring Locations
 - Approved Transmission Substations
 - Approved Underground Reticulation
 - Approved Transmission Lines
 - Approved Overhead Reticulation
 - Approved Wind Turbines
 - Roads
 - Drainage Line

A2	A3	A4	A5		
B2	B3	B4	B5		
C1	C2	C3	C4	C5	
D1	D2	D3	D4	D5	D6
E2	E3	E4	E5	E6	
F3	F4	F5	F6		
G3	G4	G5			
H2	H3	H4			
I1	I2	I3			
J1	J2				
K1					

APPENDIX 1.3 - C3
Liverpool Range Wind Farm
Approved Project (SSD6696)



D:\UMWELT (AUSTRALIA) PTY LTD\4859-03\SSA\FIGURES_R03\APPENDICES\4859_420_DD_APPROVEDPROJECT\MXD_2023\2023_4_11_30 PM

Scale: 1:20000 at A3

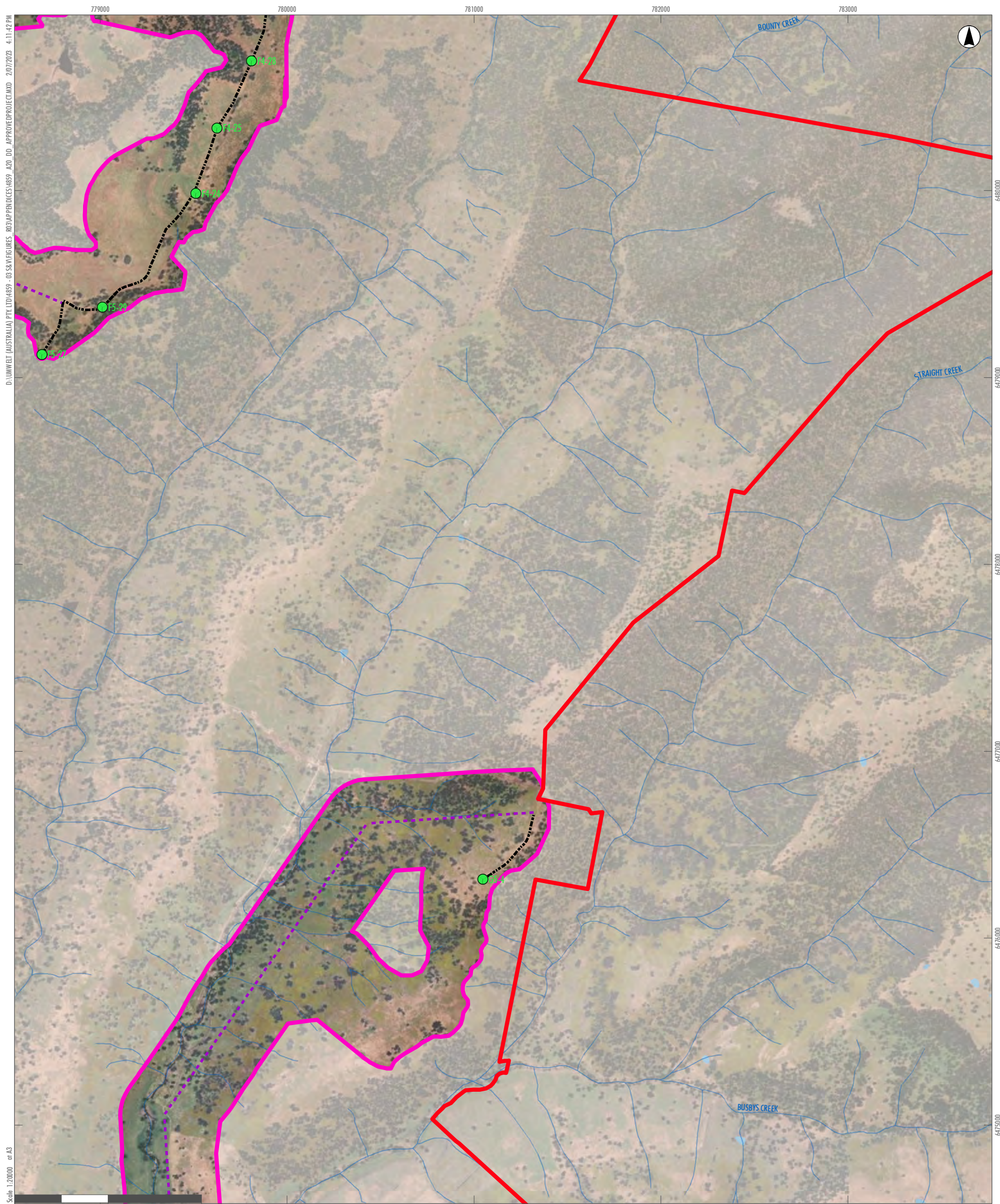
GDA2020 MGA Zone 55

- Legend**
- Approved Site Boundary
 - Approved Development Corridor
 - Approved Transmission Substations
 - Approved Underground Reticulation
 - Approved Transmission Lines
 - Approved Overhead Reticulation
 - Approved Wind Turbines
 - Roads
 - Drainage Line
 - Water Body

A2	A3	A4	A5		
B2	B3	B4	B5		
C1	C2	C3	C4	C5	
D1	D2	D3	D4	D5	D6
E2	E3	E4	E5	E6	
F3	F4	F5	F6		
G3	G4	G5			
H2	H3	H4			
I1	I2	I3			
J1	J2				
K1					

APPENDIX 1.3 - C4

**Liverpool Range Wind Farm
Approved Project (SSD6696)**



D:\UMWELT (AUSTRALIA) PTY LTD\4859-03\SSA\FIGURES_R03\APPENDICES\4859_420_DD_APPROVEDPROJECT\MXD_2023\2023_4-11-45 PM

Scale: 1:20000 at A3

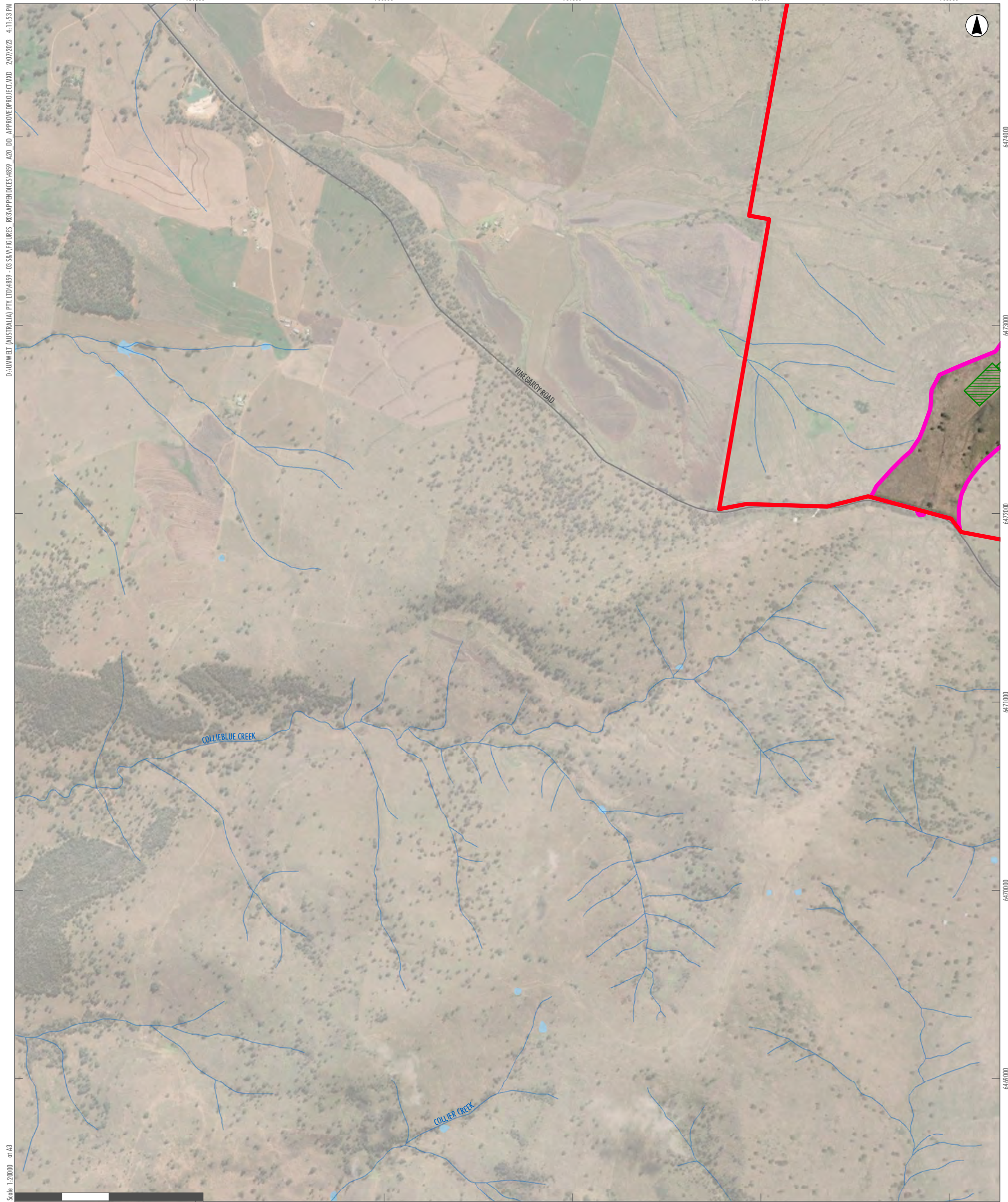
GDA2020 MGA Zone 55

- Legend**
- Approved Site Boundary
 - Approved Development Corridor
 - Approved Underground Reticulation
 - Approved Overhead Reticulation
 - Approved Wind Turbines
 - Drainage Line
 - Water Body

A2	A3	A4	A5		
B2	B3	B4	B5		
C1	C2	C3	C4	C5	
D1	D2	D3	D4	D5	D6
E2	E3	E4	E5	E6	
F3	F4	F5	F6		
G3	G4	G5			
H2	H3	H4			
I1	I2	I3			
J1	J2				
K1					

APPENDIX 1.3 - C5

**Liverpool Range Wind Farm
Approved Project (SSD6696)**



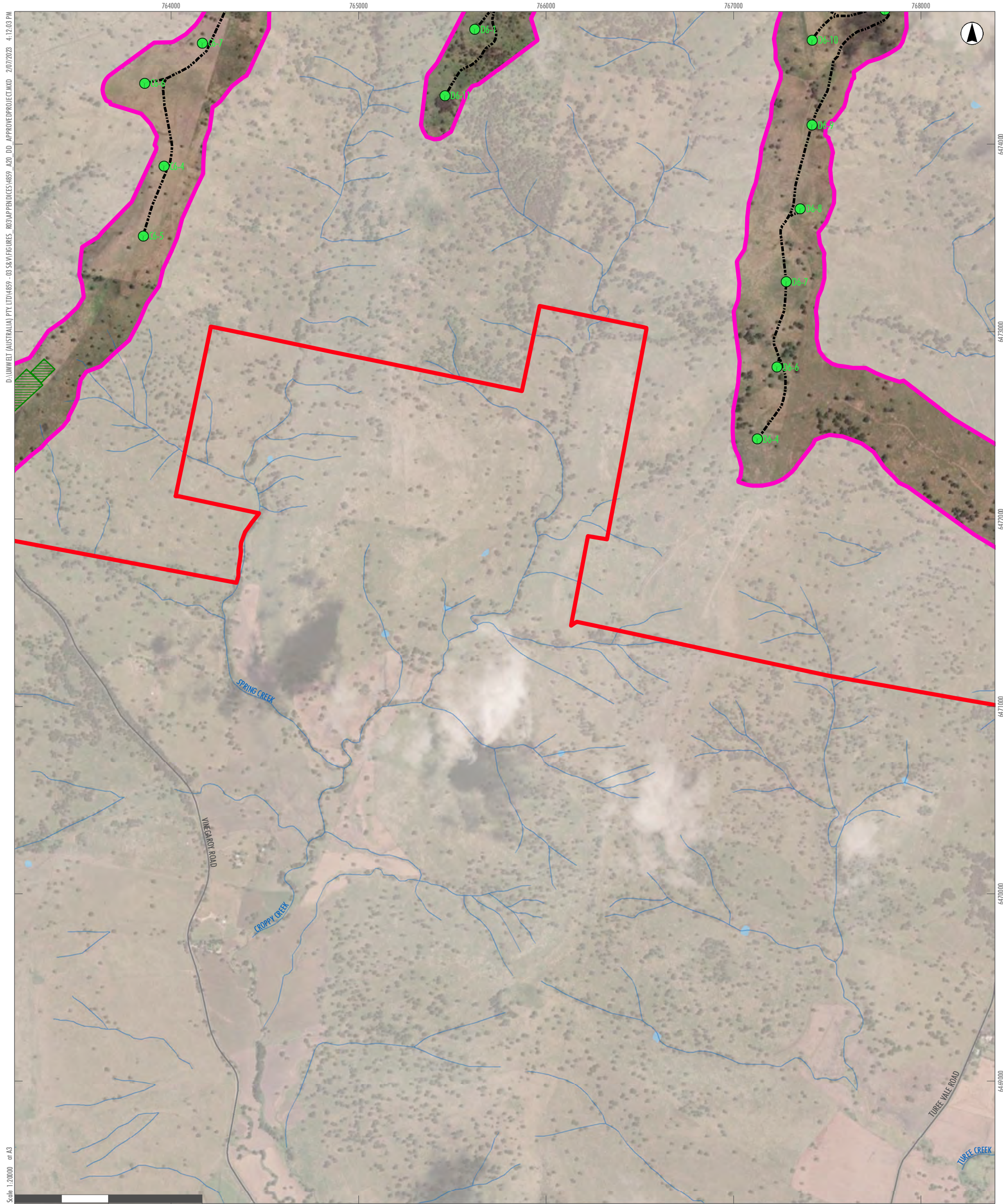
D:\UMWELT (AUSTRALIA) PTY LTD\4859-03_S&M\FIGURES_R03\APPENDICES\4859_A20_DD_APPROVEDPROJECT\MXD_2023\2023_4-11-53 PM

Scale: 1:20000 at A3

- Legend**
- Approved Site Boundary
 - Approved Development Corridor
 - Approved Construction Batch OM
 - Roads
 - Drainage Line
 - Water Body

A2	A3	A4	A5		
B2	B3	B4	B5		
C1	C2	C3	C4	C5	
D1	D2	D3	D4	D5	D6
E2	E3	E4	E5	E6	
F3	F4	F5	F6		
G3	G4	G5			
H2	H3	H4			
I1	I2	I3			
J1	J2				
K1					

APPENDIX 1.3 - D1
Liverpool Range Wind Farm
Approved Project (SSD6696)



D:\UMWELT (AUSTRALIA) PTY LTD\4859-03\SSA\FIGURES_R03\APPENDICES\4859_A20_DD_APPROVEDPROJECT\MXD_2/07/2023_4:12:03 PM

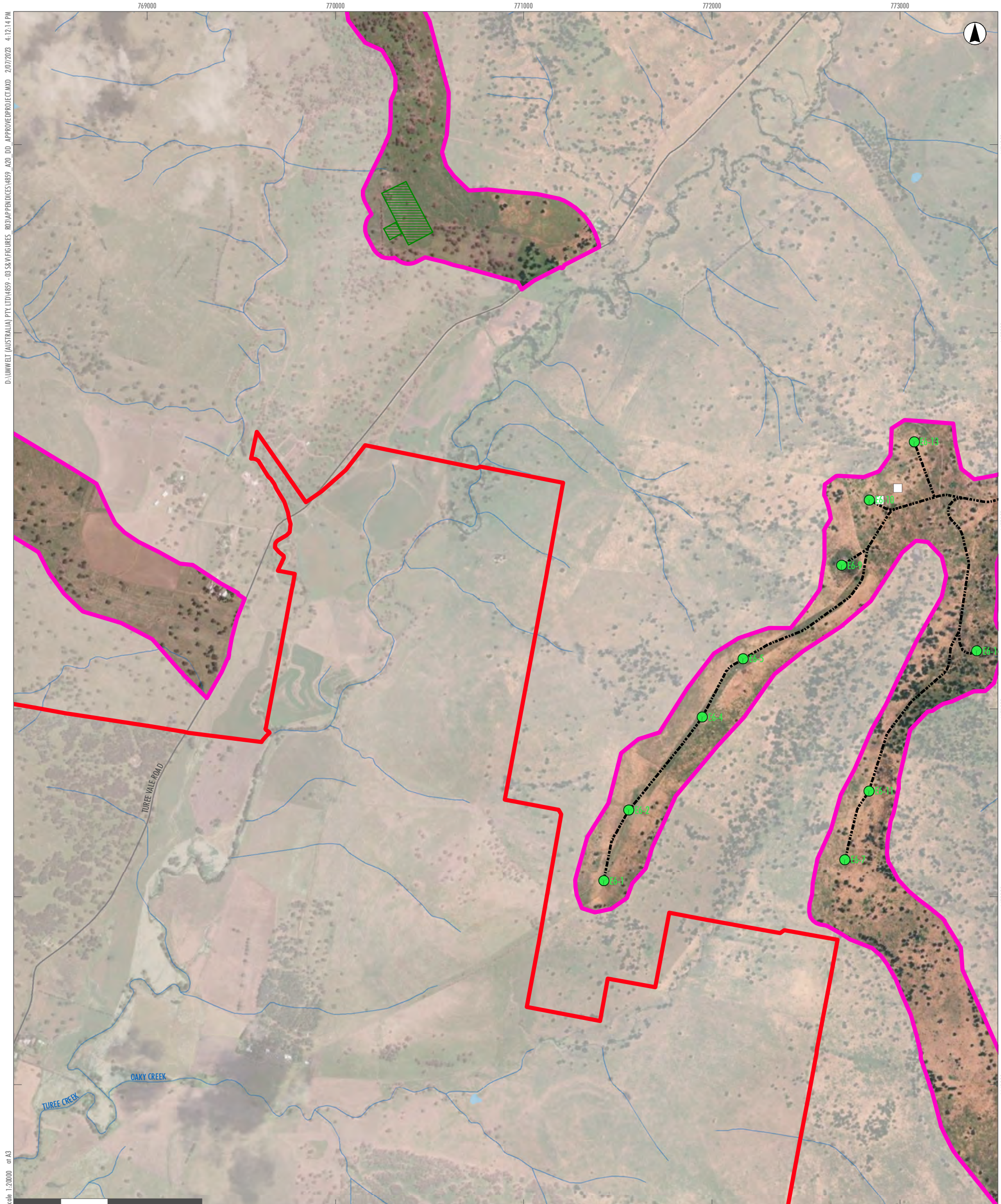
Scale: 1:20000 at A3

GDA2020 MGA Zone 55

- Legend**
- Approved Site Boundary
 - Approved Development Corridor
 - Approved Construction Batch OM
 - Approved Underground Reticulation
 - Approved Wind Turbines
 - Roads
 - Drainage Line
 - Water Body

A2	A3	A4	A5		
B2	B3	B4	B5		
C1	C2	C3	C4	C5	
D1	D2	D3	D4	D5	D6
	E2	E3	E4	E5	E6
		F3	F4	F5	F6
		G3	G4	G5	
	H2	H3	H4		
	I1	I2	I3		
	J1	J2			
	K1				

APPENDIX 1.3 - D2
Liverpool Range Wind Farm
Approved Project (SSD6696)



D:\UMWELT (AUSTRALIA) PTY LTD\4859-03\SSA\FIGURES_R03\APPENDICES\4859_A20_DD_APPROVEDPROJECT\MXD_20272023_4:12:14 PM

Scale: 1:20000 at A3

GDA2020 MGA Zone 55

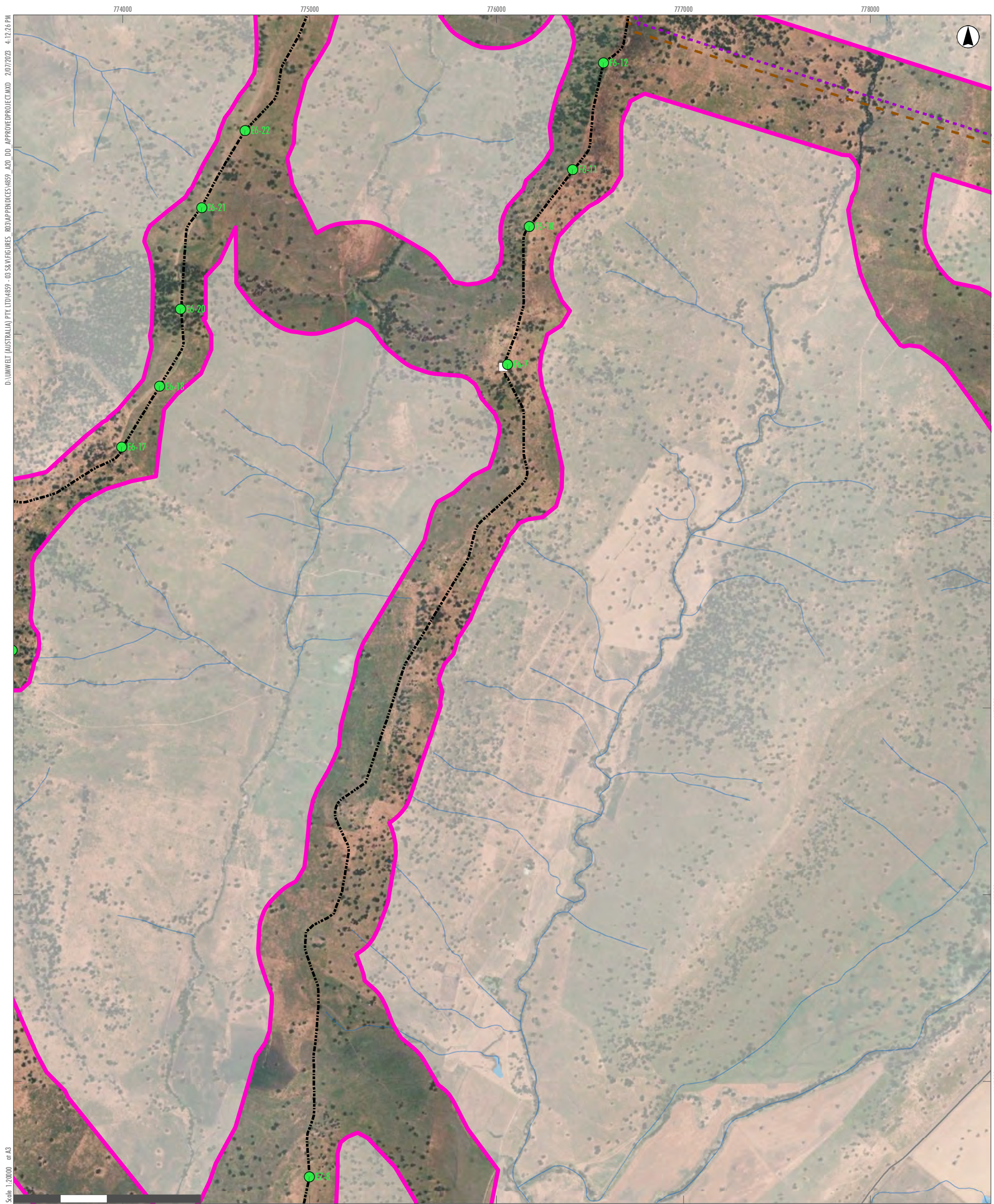
Legend

- Approved Site Boundary
- Approved Development Corridor
- Approved Wind Monitoring Locations
- Approved Construction Batch OM
- Approved Underground Reticulation
- Approved Wind Turbines
- Roads
- Drainage Line
- Water Body

A2	A3	A4	A5		
B2	B3	B4	B5		
C1	C2	C3	C4	C5	
D1	D2	D3	D4	D5	D6
E2	E3	E4	E5	E6	
F3	F4	F5	F6		
G3	G4	G5			
H2	H3	H4			
I1	I2	I3			
J1	J2				
K1					

APPENDIX 1.3 - D3

**Liverpool Range Wind Farm
Approved Project (SSD6696)**



D:\UMWELT (AUSTRALIA) PTY LTD\4859-03_S&A\FIGURES_R03\APPENDICES\4859_420_DD_APPROVEDPROJECT\MXD_2023\2023_4-12-26 PM

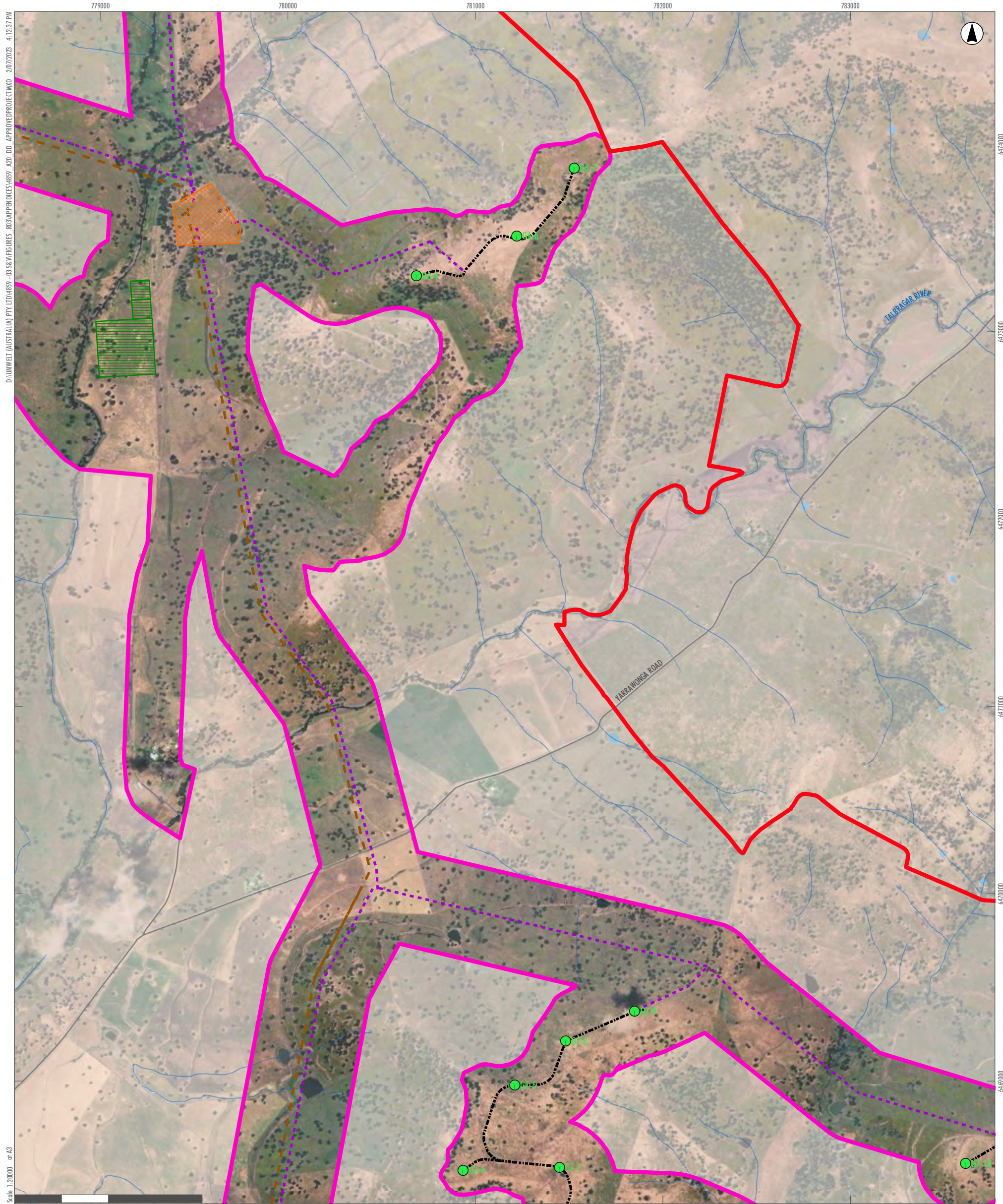
Scale: 1:20000 at A3

GDA2020 MGA Zone 55

- Legend**
- Approved Site Boundary
 - Approved Development Corridor
 - Approved Wind Monitoring Locations
 - Approved Underground Reticulation
 - Approved Transmission Lines
 - Approved Overhead Reticulation
 - Approved Wind Turbines
 - Roads
 - Drainage Line
 - Water Body

A2	A3	A4	A5		
B2	B3	B4	B5		
C1	C2	C3	C4	C5	
D1	D2	D3	D4	D5	D6
E2	E3	E4	E5	E6	
F3	F4	F5	F6		
G3	G4	G5			
H2	H3	H4			
I1	I2	I3			
J1	J2				
K1					

APPENDIX 1.3 - D4
Liverpool Range Wind Farm
Approved Project (SSD6696)



D:\UMWELT (AUSTRALIA) PTY LTD\4859 - 03.S&A\FIGURES_03\APPENDICES\4859_A20_DD_APPROVEDPROJECT\MXD_2/07/2023_4:12:37 PM

Scale: 1:20000 at A3

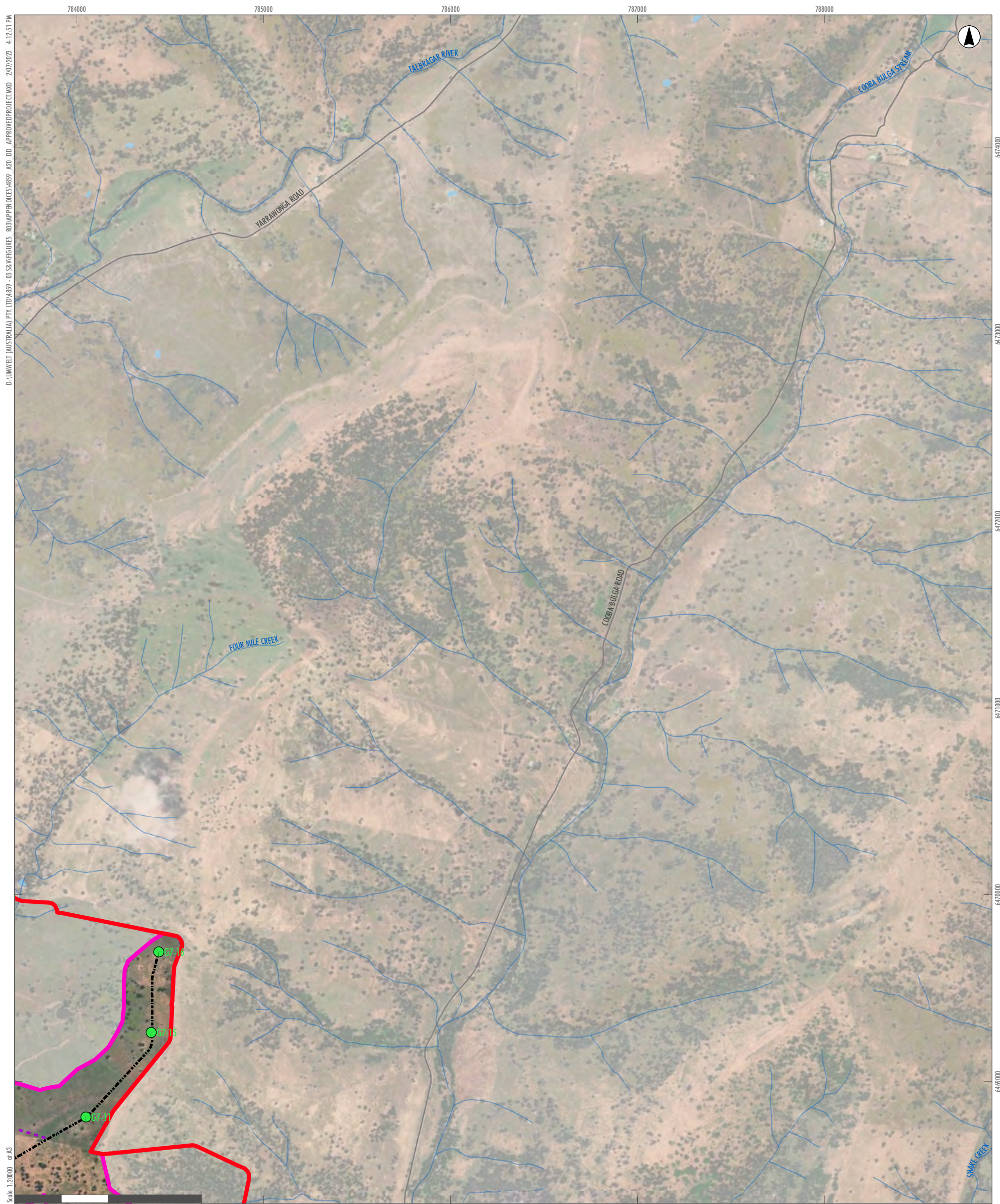
0 500 1,000 Metres

GDA2020 MGA Zone 55

- Legend**
- Approved Site Boundary
 - Approved Development Corridor
 - Approved Transmission Substations
 - Approved Construction Batch OM
 - Approved Underground Reticulation
 - Approved Transmission Lines
 - Approved Overhead Reticulation
 - Approved Wind Turbines
 - Roads
 - Drainage Line
 - Water Body

A2	A3	A4	A5		
B2	B3	B4	B5		
C1	C2	C3	C4	C5	
D1	D2	D3	D4	D5	D6
E2	E3	E4	E5	E6	
F3	F4	F5	F6		
G3	G4	G5			
H2	H3	H4			
I1	I2	I3			
J1	J2				
K1					

APPENDIX 1.3 - D5
Liverpool Range Wind Farm
Approved Project (SSD6696)



D:\UMWELT (AUSTRALIA) PTY LTD\4859 - 03.S&A\FIGURES_803\APPENDICES\4859_A20_DD_APPROVEDPROJECT\MXD 2/07/2023 4:12:51 PM

Scale 1:20000 at A3

GDA2020 MGA Zone 55

- Legend**
- Approved Site Boundary
 - Approved Development Corridor
 - Approved Underground Reticulation
 - Approved Overhead Reticulation
 - Approved Wind Turbines
 - Roads
 - Drainage Line
 - Water Body

A2	A3	A4	A5		
B2	B3	B4	B5		
C1	C2	C3	C4	C5	
D1	D2	D3	D4	D5	D6
E2	E3	E4	E5	E6	
F3	F4	F5	F6		
G3	G4	G5			
H2	H3	H4			
I1	I2	I3			
J1	J2				
K1					

APPENDIX 1.3 - D6
Liverpool Range Wind Farm
Approved Project (SSD6696)



D:\UMWELT (AUSTRALIA) PTY LTD\4859-03.S&A\FIGURES_R03\APPENDICES\4859_A20_DD_APPROVE\PROJECT\MXD_2023\2023_4_13_01 PM

Scale: 1:20000 at A3

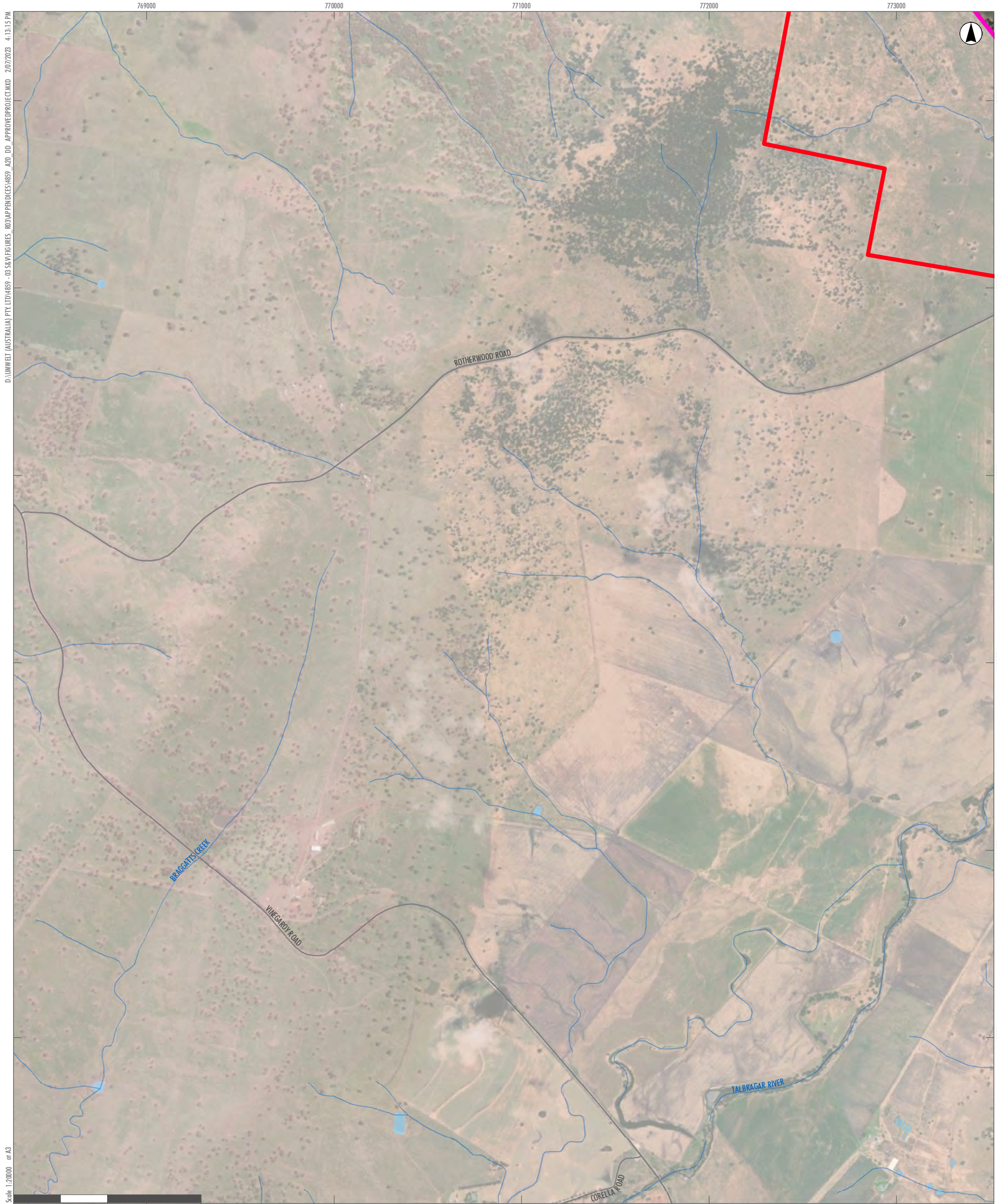
GDA2020 MGA Zone 55

- Legend**
- Roads
 - Drainage Line
 - Water Body

A2	A3	A4	A5		
B2	B3	B4	B5		
C1	C2	C3	C4	C5	
D1	D2	D3	D4	D5	D6
E2	E3	E4	E5	E6	
F3	F4	F5	F6		
G3	G4	G5			
H2	H3	H4			
I1	I2	I3			
J1	J2				
K1					

APPENDIX 1.3 - E2

Liverpool Range Wind Farm
Approved Project (SSD6696)



D:\UMWELT (AUSTRALIA) PTY LTD\4859-03\S&A\FIGURES_R03\APPENDICES\4859_A20_DD_APPROVEDPROJECT\MXD_20272023_4:13:15 PM

Scale: 1:20000 at A3

GDA2020 MGA Zone 55

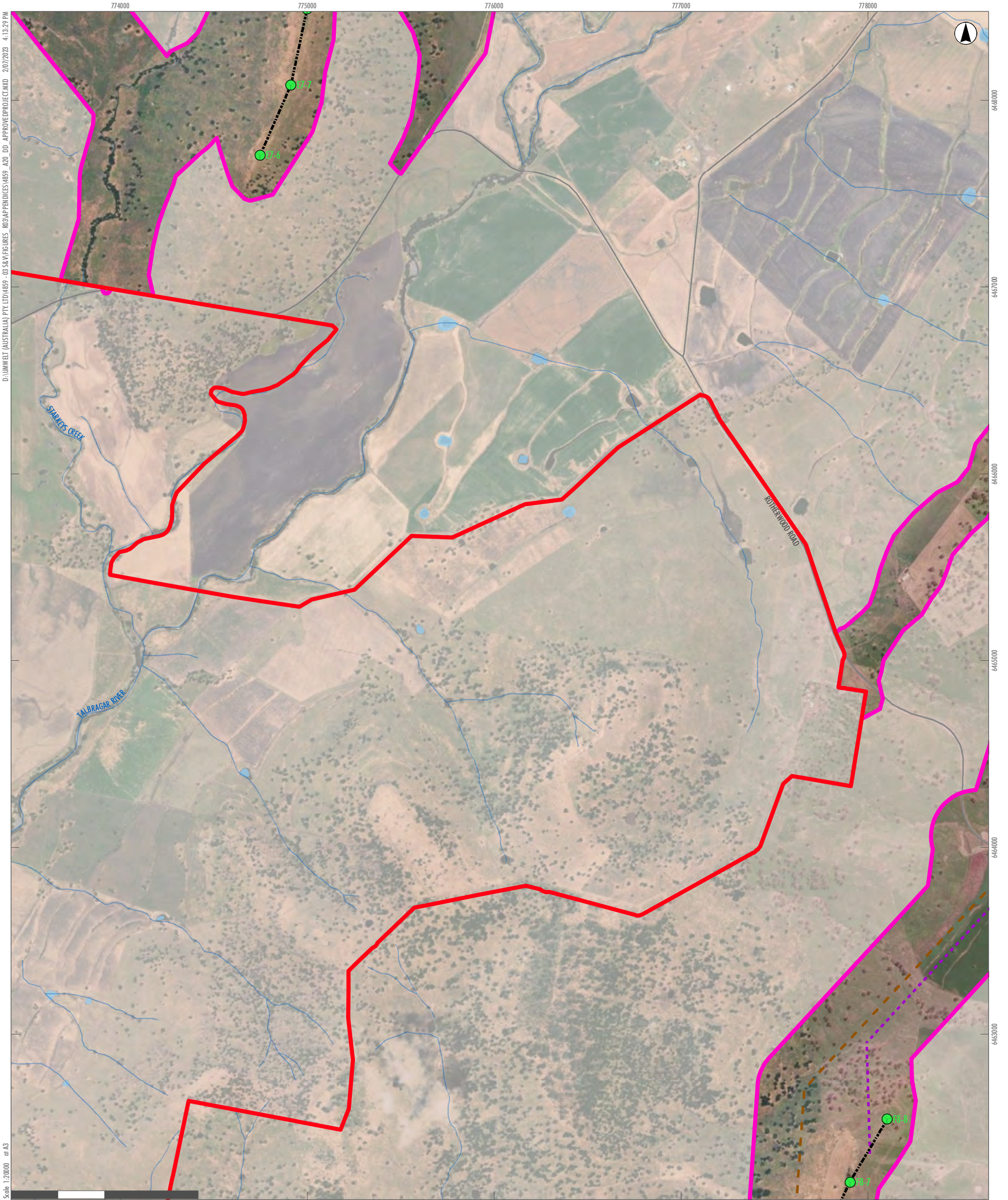
Legend

- Approved Site Boundary
- Approved Development Corridor
- Roads
- Drainage Line
- Water Body

A2	A3	A4	A5		
B2	B3	B4	B5		
C1	C2	C3	C4	C5	
D1	D2	D3	D4	D5	D6
E2	E3	E4	E5	E6	
F3	F4	F5	F6		
G3	G4	G5			
H2	H3	H4			
I1	I2	I3			
J1	J2				
K1					

APPENDIX 1.3 - E3

**Liverpool Range Wind Farm
Approved Project (SSD6696)**

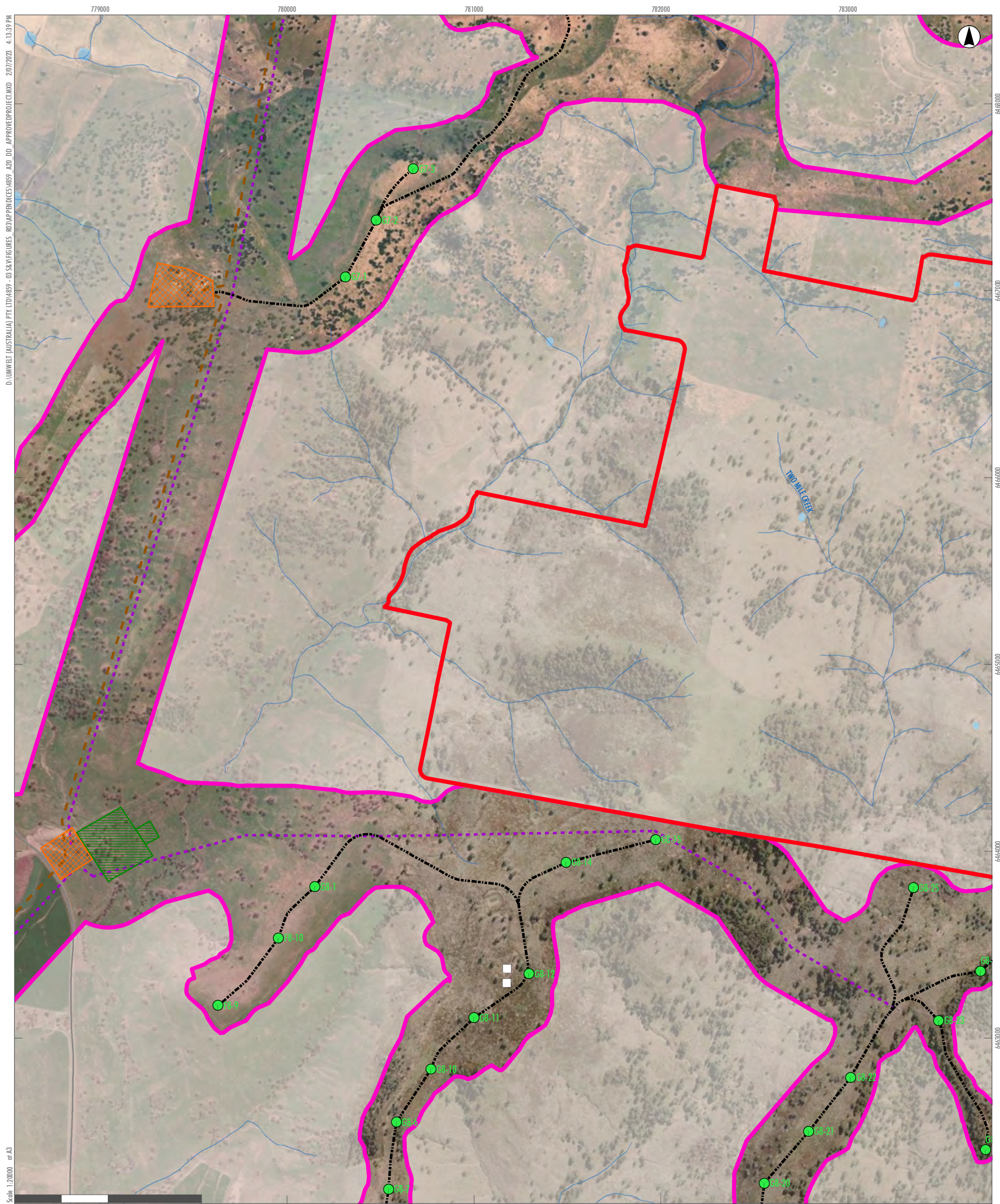


D:\UMWELT (AUSTRALIA) PTY LTD\4859 - 03.S&A\FIGURES_803\APPENDICES\4859_A20_DD_APPROVEDPROJECT\MXD_20230723_4:13:29 PM
 Scale: 1:20000 at A3

- Legend**
- Approved Site Boundary
 - Approved Development Corridor
 - Approved Underground Reticulation
 - Approved Transmission Lines
 - Approved Overhead Reticulation
 - Approved Wind Turbines
 - Roads
 - Drainage Line
 - Water Body

A2	A3	A4	A5		
B2	B3	B4	B5		
C1	C2	C3	C4	C5	
D1	D2	D3	D4	D5	D6
E2	E3	E4	E5	E6	
F3	F4	F5	F6		
G3	G4	G5			
H2	H3	H4			
I1	I2	I3			
J1	J2				
K1					

APPENDIX 1.3 - E4
Liverpool Range Wind Farm
Approved Project (SSD6696)



D:\UMWELT (AUSTRALIA) PTY LTD\4859 - 03 SSA\FIGURES_03\APPENDICES\4859_420_DD_APPROVEDPROJECT\MXD_2/07/2023 4:13:39 PM

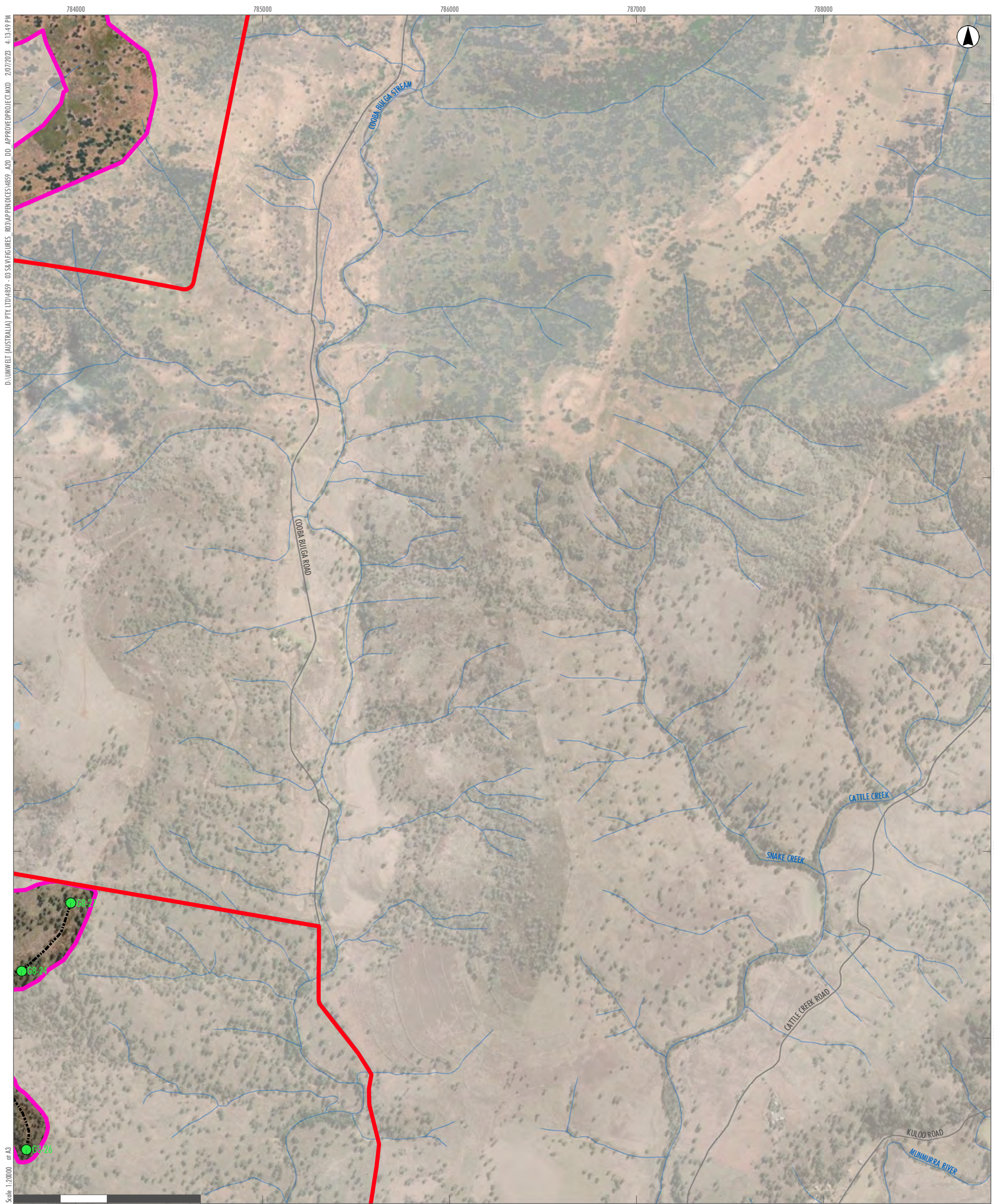
Scale: 1:20000 at A3

- Legend**
- Approved Site Boundary
 - Approved Development Corridor
 - Approved Wind Monitoring Locations
 - Approved Transmission Substations
 - Approved Construction Batch OM
 - Approved Underground Reticulation
 - Approved Transmission Lines
 - Approved Overhead Reticulation
 - Approved Wind Turbines
 - Roads
 - Drainage Line
 - Water Body

A2	A3	A4	A5		
B2	B3	B4	B5		
C1	C2	C3	C4	C5	
D1	D2	D3	D4	D5	D6
E2	E3	E4	E5	E6	
F3	F4	F5	F6		
G3	G4	G5			
H2	H3	H4			
I1	I2	I3			
J1	J2				
K1					

APPENDIX 1.3 - E5

**Liverpool Range Wind Farm
Approved Project (SSD6696)**



D:\UMWELT (AUSTRALIA) PTY LTD\4859-03.SS\FIGURES_R03\APPENDICES\4859_A20_DD_APPROVE\PROJECT\MXD_2023\2023_4_13_49 PM

Scale: 1:20000 at A3

GDA2020 MGA Zone 55

Legend

- Approved Site Boundary
- Approved Development Corridor
- Approved Underground Reticulation
- Approved Wind Turbines
- Roads
- Drainage Line
- Water Body

A2	A3	A4	A5		
B2	B3	B4	B5		
C1	C2	C3	C4	C5	
D1	D2	D3	D4	D5	D6
E2	E3	E4	E5	E6	F6
F3	F4	F5	F6		
G3	G4	G5			
H2	H3	H4			
I1	I2	I3			
J1	J2				
K1					

APPENDIX 1.3 - E6

**Liverpool Range Wind Farm
Approved Project (SSD6696)**



D:\UMWELT (AUSTRALIA) PTY LTD\4859-03.S&A\FIGURES_R03\APPENDICES\4859_A20_DD_APPROVE\PROJECT\MXD_2023\2023_4:14:10 PM

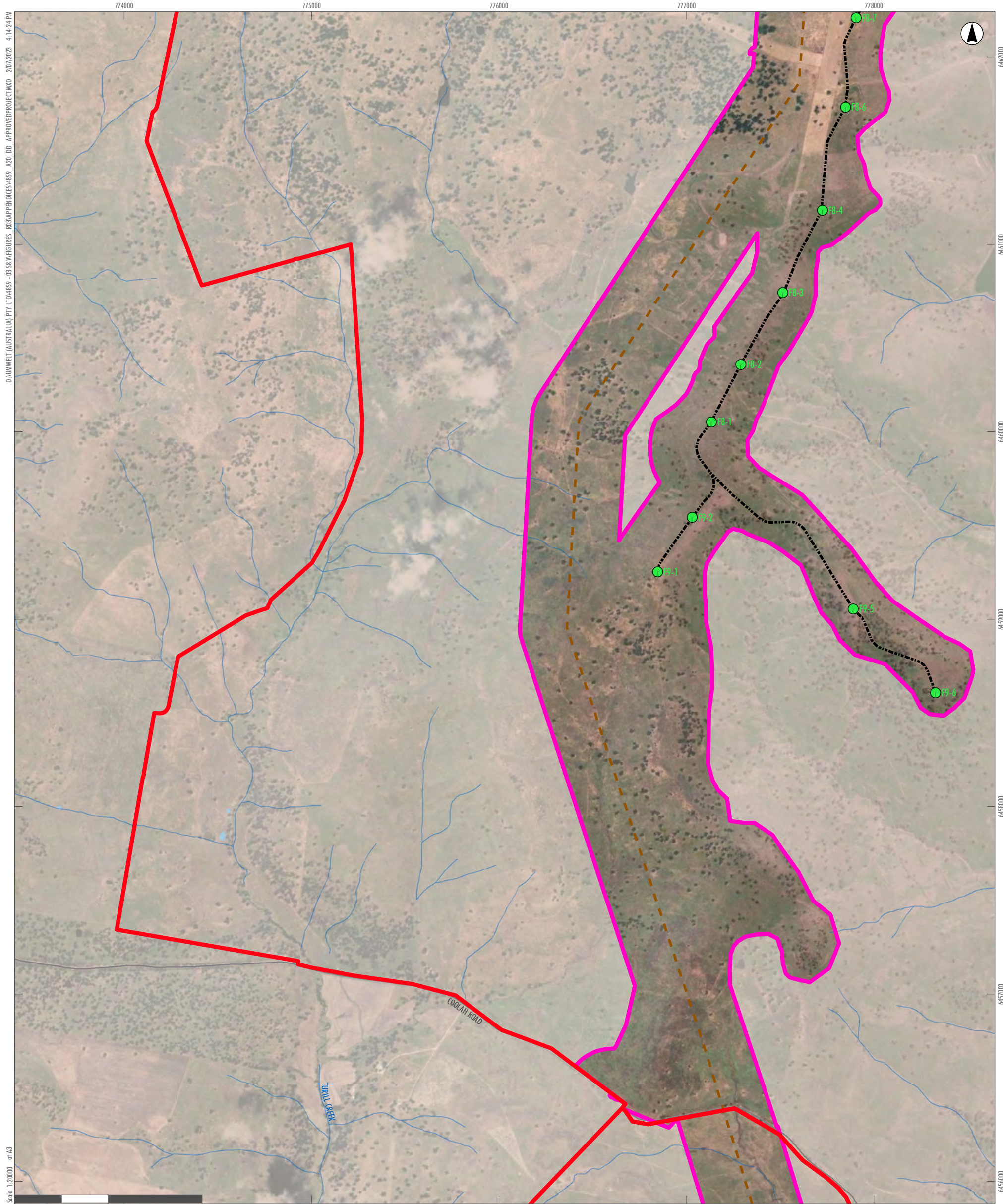
Scale: 1:20000 at A3

- Legend**
- Roads
 - Drainage Line
 - Water Body

A2	A3	A4	A5		
B2	B3	B4	B5		
C1	C2	C3	C4	C5	
D1	D2	D3	D4	D5	D6
E2	E3	E4	E5	E6	
F3	F4	F5	F6		
G3	G4	G5			
H2	H3	H4			
I1	I2	I3			
J1	J2				
K1					

APPENDIX 1.3 - F3

**Liverpool Range Wind Farm
Approved Project (SSD6696)**



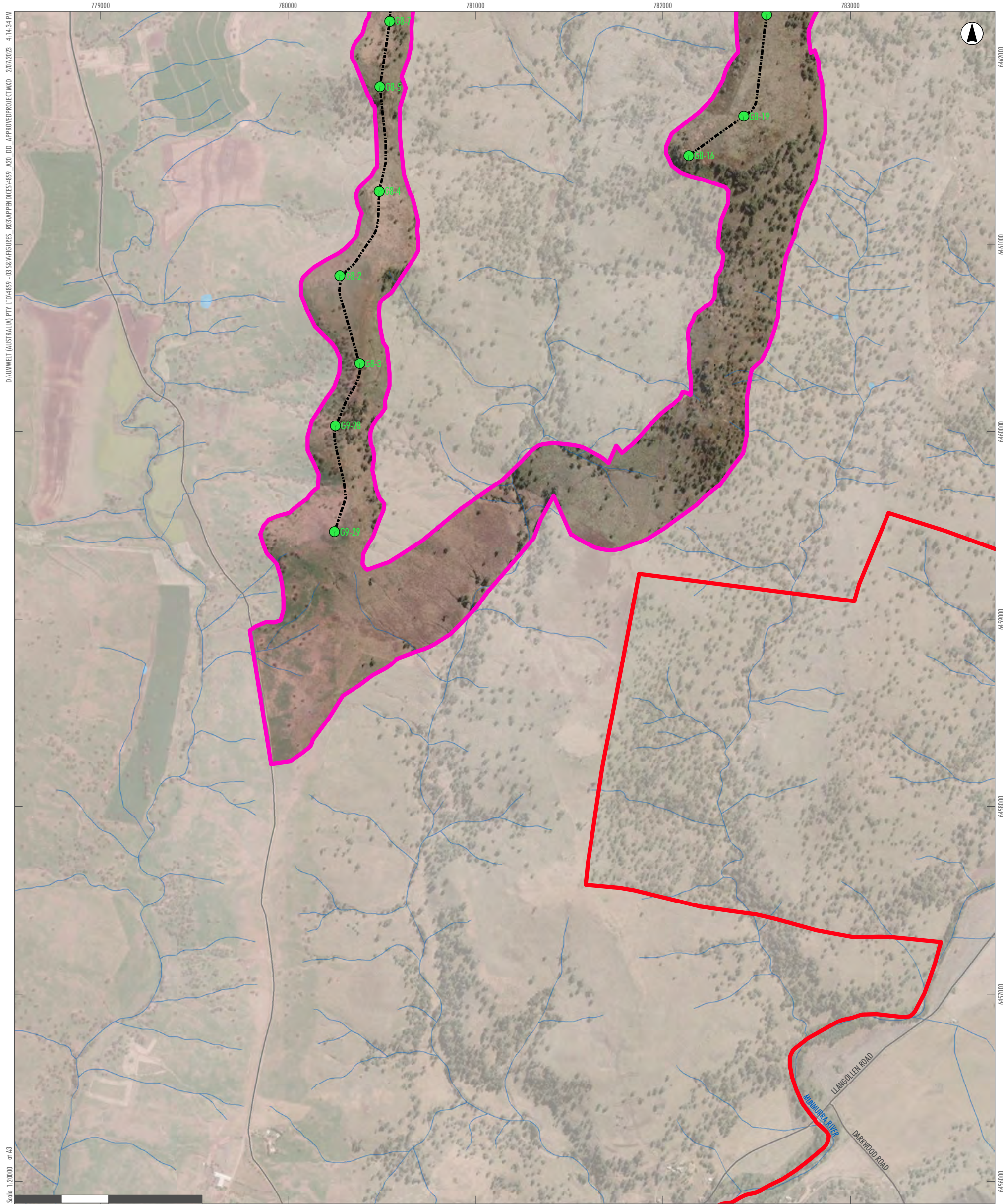
D:\UMWELT (AUSTRALIA) PTY LTD\4859-03\SSA\FIGURES_R03\APPENDICES\4859_A20_DD_APPROVEDPROJECT\MXD_2023\2023_4-14-24 PM

Scale: 1:20,000 at A3

- Legend**
- Approved Site Boundary
 - Approved Development Corridor
 - Approved Underground Reticulation
 - Approved Transmission Lines
 - Approved Wind Turbines
 - Roads
 - Drainage Line
 - Water Body

A2	A3	A4	A5		
B2	B3	B4	B5		
C1	C2	C3	C4	C5	
D1	D2	D3	D4	D5	D6
E2	E3	E4	E5	E6	
F3	F4	F5	F6		
G3	G4	G5			
H2	H3	H4			
I1	I2	I3			
J1	J2				
K1					

APPENDIX 1.3 - F4
Liverpool Range Wind Farm
Approved Project (SSD6696)



D:\UMWELT (AUSTRALIA) PTY LTD\4859-03.SS\A\FIGURES_R03\APPENDICES\4859_A20_DD_APPROVEDPROJECT\MXD_2023\2023_4-14-24 PM

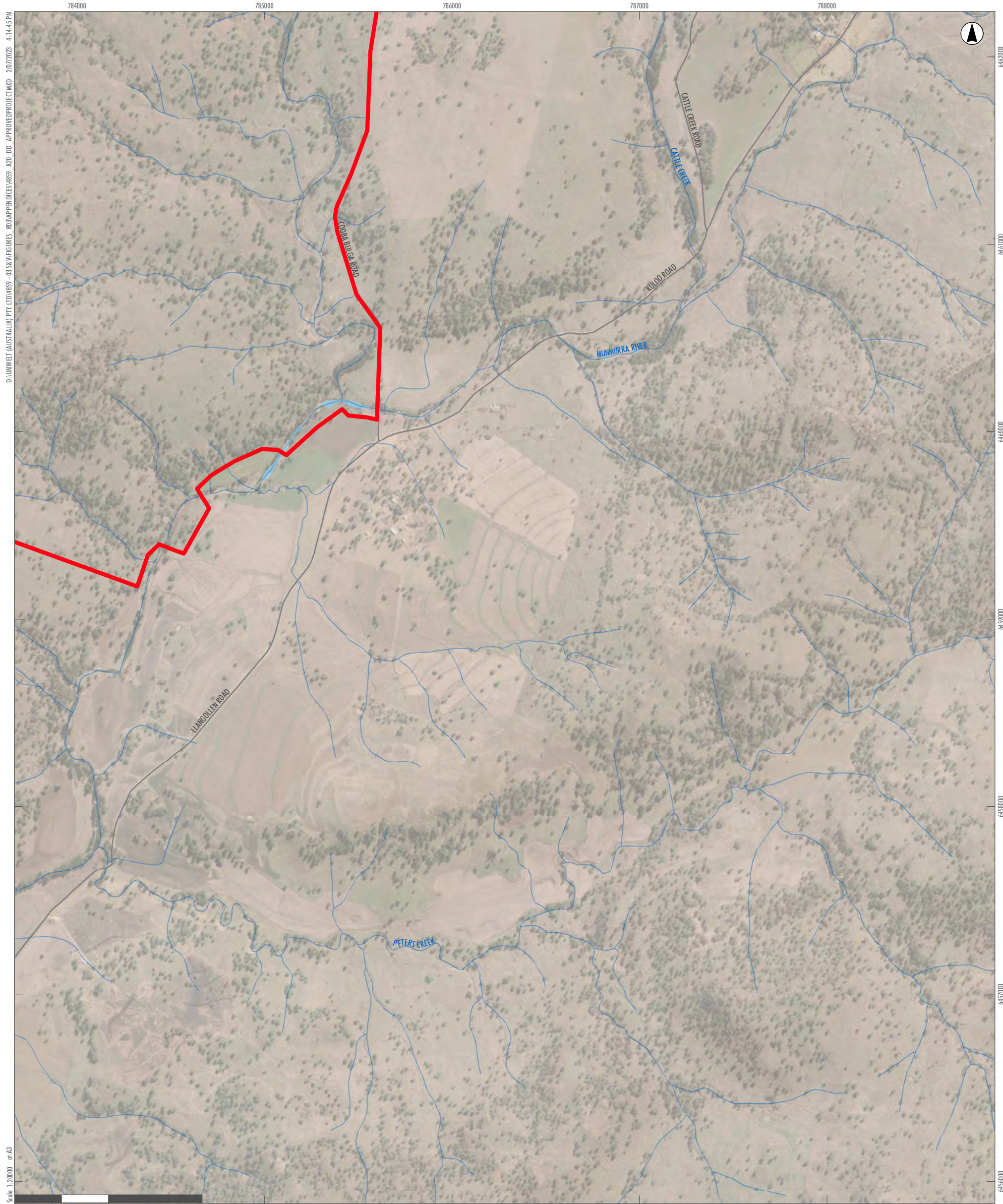
Scale: 1:20000 at A3

GDA2020 MGA Zone 55

- Legend**
- Approved Site Boundary
 - Approved Development Corridor
 - Approved Underground Reticulation
 - Approved Wind Turbines
 - Roads
 - Drainage Line
 - Water Body

A2	A3	A4	A5		
B2	B3	B4	B5		
C1	C2	C3	C4	C5	
D1	D2	D3	D4	D5	D6
E2	E3	E4	E5	E6	
F3	F4	F5	F6		
G3	G4	G5			
H2	H3	H4			
I1	I2	I3			
J1	J2				
K1					

APPENDIX 1.3 - F5
Liverpool Range Wind Farm
Approved Project (SSD6696)



D:\UMWELT (AUSTRALIA) PTY LTD\4859-03\SSA\FIGURES_R03\APPENDICES\4859_A20_DD_APPROVEDPROJECT\MXD_20230720_2023_4:14:45 PM

Scale: 1:20000 at A3

GDA2020 MGA Zone 55

- Legend**
- Approved Site Boundary
 - Roads
 - Drainage Line
 - Water Body

A2	A3	A4	A5		
B2	B3	B4	B5		
C1	C2	C3	C4	C5	
D1	D2	D3	D4	D5	D6
E2	E3	E4	E5	E6	
F3	F4	F5	F6		
G3	G4	G5			
H2	H3	H4			
I1	I2	I3			
J1	J2				
K1					

APPENDIX 1.3 - F6
Liverpool Range Wind Farm
Approved Project (SSD6696)



D:\UMWELT (AUSTRALIA) PTY LTD\4859-03.S&A\FIGURES_R03\APPENDICES\4859_A20_DD_APPROVED\PROJECT\MXD_21072023_4:15:02 PM

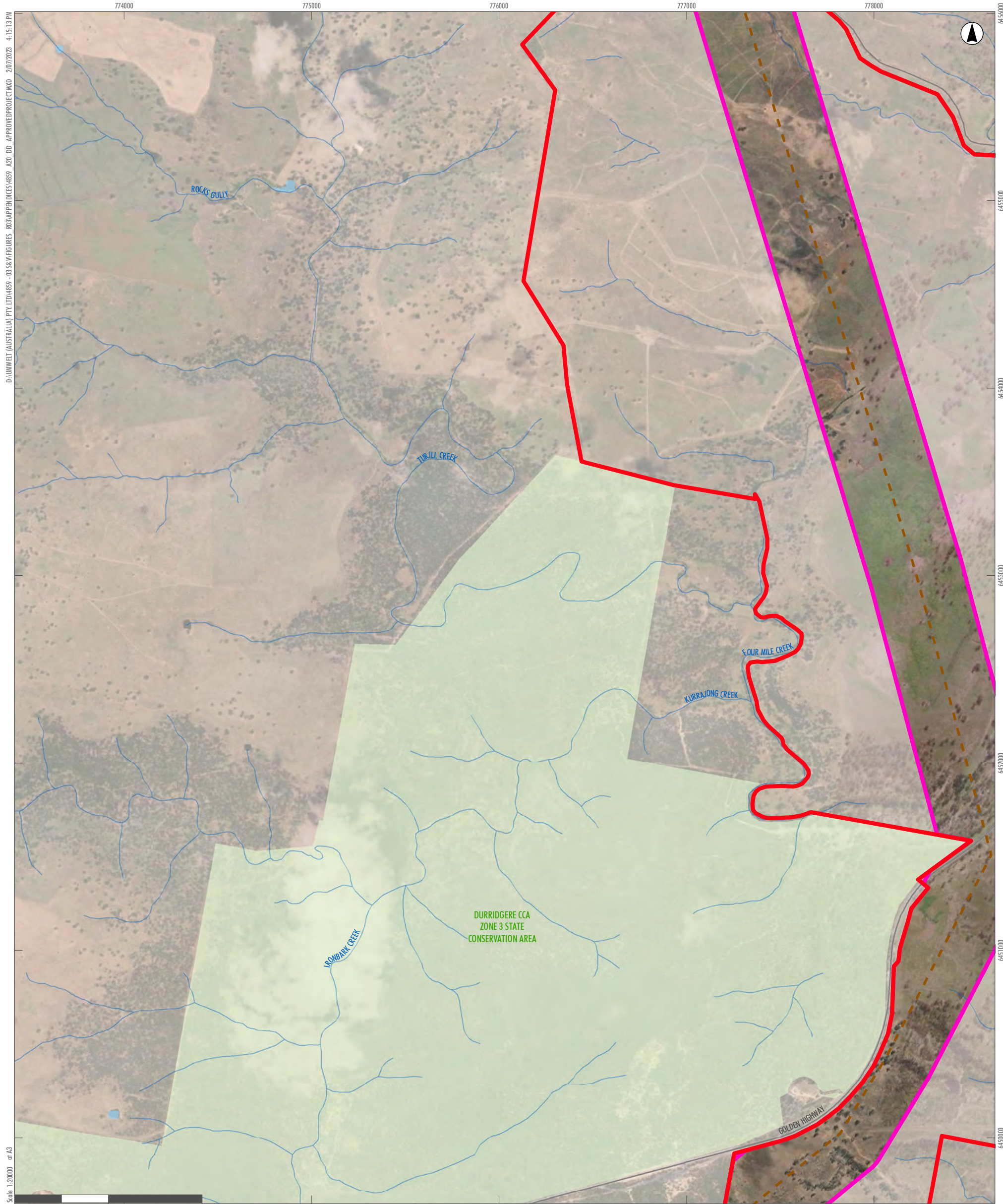
Scale: 1:20,000 at A3

GDA2020 MGA Zone 55

- Legend**
- Roads
 - Drainage Line
 - Water Body
 - National Parks (NPWS Estate)

A2	A3	A4	A5		
B2	B3	B4	B5		
C1	C2	C3	C4	C5	
D1	D2	D3	D4	D5	D6
E2	E3	E4	E5	E6	
F3	F4	F5	F6		
G3	G4	G5			
H2	H3	H4			
I1	I2	I3			
J1	J2				
K1					

APPENDIX 1.3 - G3
Liverpool Range Wind Farm
Approved Project (SSD6696)



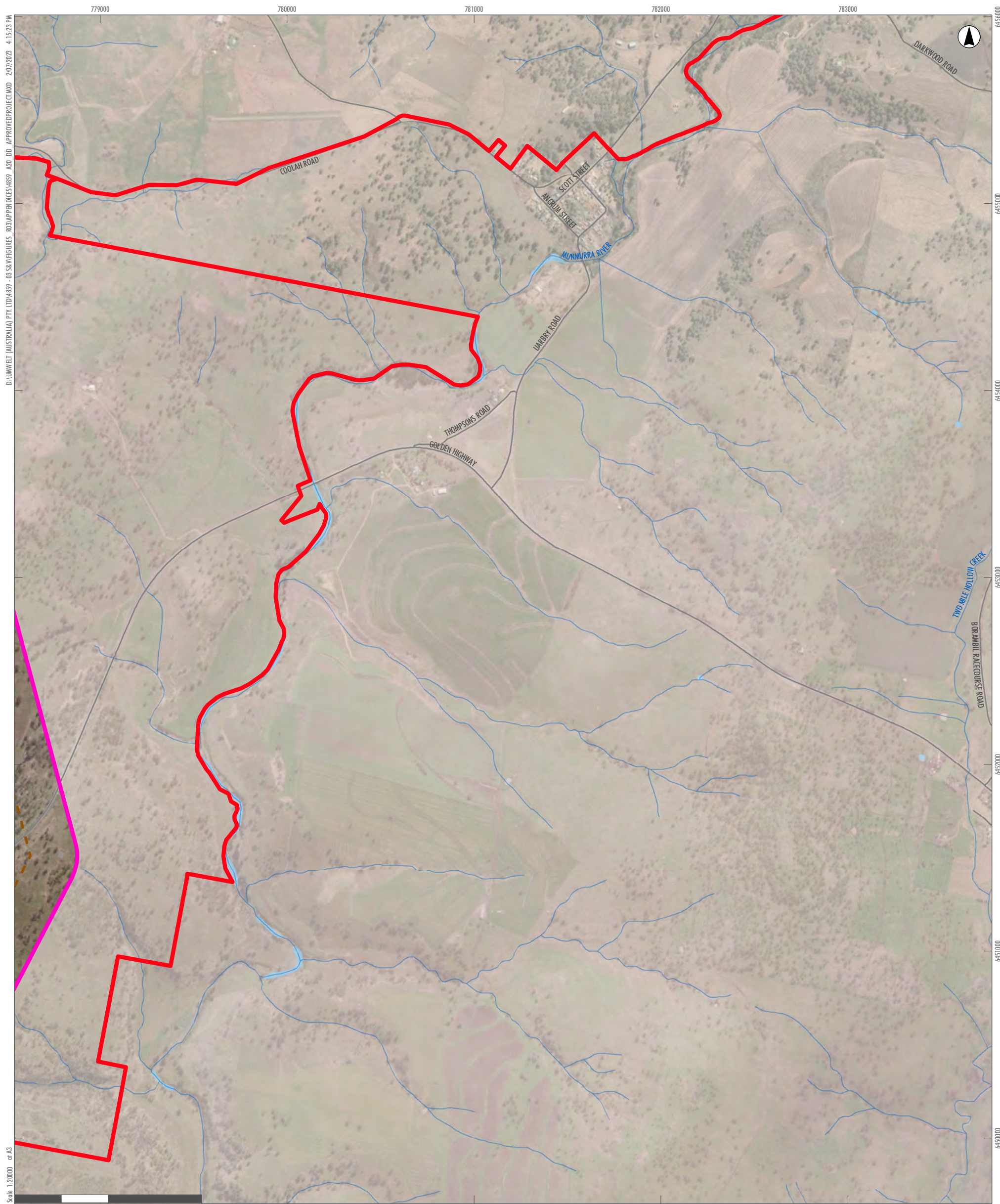
D:\UMWELT (AUSTRALIA) PTY LTD\4859-03\8\A\FIGURES_803\APPENDICES\4859_A20_DD_APPROVEDPROJECT\MXD_20230723_4:15:13 PM

Scale: 1:20000 at A3

- Legend**
- Approved Site Boundary
 - Approved Development Corridor
 - Approved Transmission Lines
 - Roads
 - Drainage Line
 - Water Body
 - National Parks (NPWS Estate)

A2	A3	A4	A5		
B2	B3	B4	B5		
C1	C2	C3	C4	C5	
D1	D2	D3	D4	D5	D6
E2	E3	E4	E5	E6	
F3	F4	F5	F6		
G3	G4	G5			
H2	H3	H4			
I1	I2	I3			
J1	J2				
K1					

APPENDIX 1.3 - G4
Liverpool Range Wind Farm
Approved Project (SSD6696)



D:\UMWELT (AUSTRALIA) PTY LTD\4859 - 03.S&A\FIGURES_803\APPENDICES\4859_A20_DD_APPROVEDPROJECT\MXD_2/07/2023_4:15:23 PM

Scale: 1:20000 at A3

- Legend**
- Approved Site Boundary
 - Approved Development Corridor
 - Approved Transmission Lines
 - Roads
 - Drainage Line
 - Water Body

A2	A3	A4	A5		
B2	B3	B4	B5		
C1	C2	C3	C4	C5	
D1	D2	D3	D4	D5	D6
E2	E3	E4	E5	E6	
F3	F4	F5	F6		
G3	G4	G5			
H2	H3	H4			
I1	I2	I3			
J1	J2				
K1					

APPENDIX 1.3 - G5

**Liverpool Range Wind Farm
Approved Project (SSD6696)**



D:\UMWELT (AUSTRALIA) PTY LTD\4859-03\SSA\FIGURES_803\APPENDICES\4859_A20_DD_APPROVEDPROJECT\MXD_20272023_4:15:50 PM

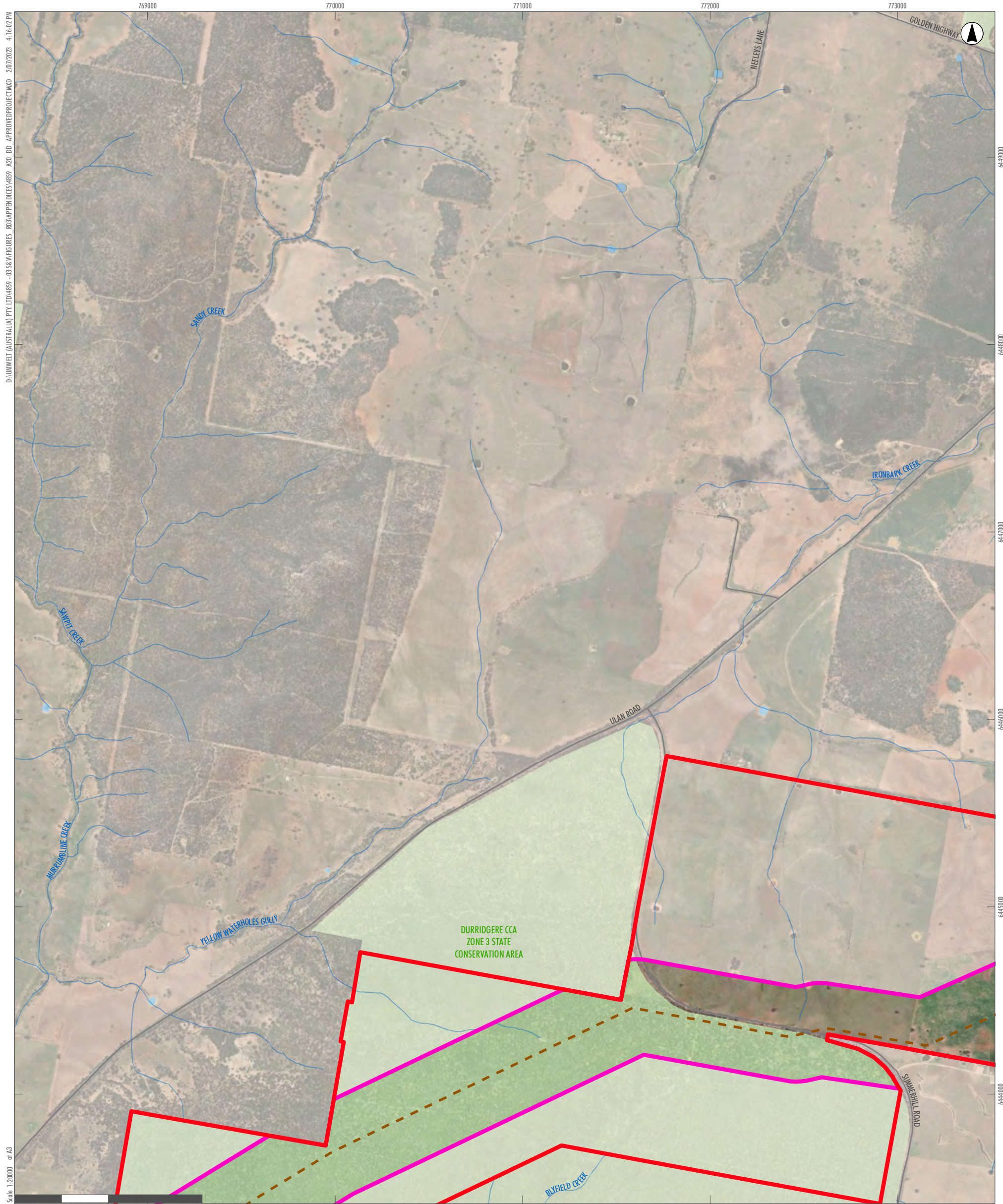
Scale: 1:20000 at A3

- Legend**
- Roads
 - Drainage Line
 - Water Body
 - National Parks (NPWS Estate)

A2	A3	A4	A5		
B2	B3	B4	B5		
C1	C2	C3	C4	C5	
D1	D2	D3	D4	D5	D6
E2	E3	E4	E5	E6	
F3	F4	F5	F6		
G3	G4	G5			
H2	H3	H4			
I1	I2	I3			
J1	J2				
K1					

APPENDIX 1.3 - H2

**Liverpool Range Wind Farm
Approved Project (SSD6696)**

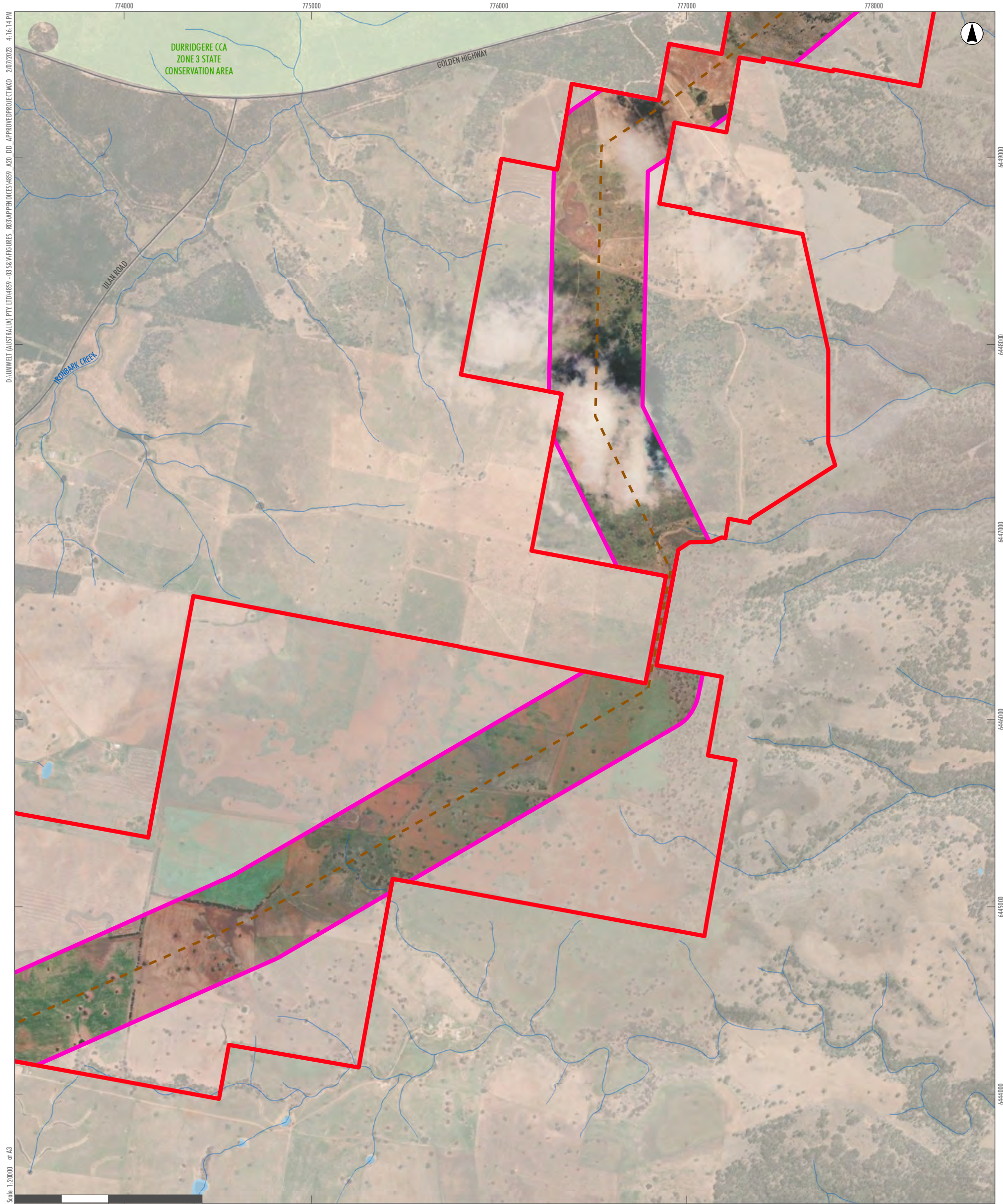


D:\UMWELT (AUSTRALIA) PTY LTD\4859_03_S&A\FIGURES_R03\APPENDICES\4859_A20_DD_APPROVEDPROJECT\MXD_20230723_4:16:02 PM
 Scale: 1:20000 at A3

- Legend**
- Approved Site Boundary
 - Approved Development Corridor
 - Approved Transmission Lines
 - Roads
 - Drainage Line
 - Water Body
 - National Parks (NPWS Estate)

A2	A3	A4	A5		
B2	B3	B4	B5		
C1	C2	C3	C4	C5	
D1	D2	D3	D4	D5	D6
E2	E3	E4	E5	E6	
F3	F4	F5	F6		
G3	G4	G5			
H2	H3	H4			
I1	I2	I3			
J1	J2				
K1					

APPENDIX 1.3 - H3
Liverpool Range Wind Farm
Approved Project (SSD6696)



D:\UMWELT (AUSTRALIA) PTY LTD\4859-03\SSA\FIGURES_803\APPENDICES\4859_A20_DD_APPROVEDPROJECT.MXD 2/07/2023 4:16:14 PM

Scale: 1:20000 at A3

GDA2020 MGA Zone 55

- Legend**
- Approved Site Boundary
 - Approved Development Corridor
 - Approved Transmission Lines
 - Roads
 - Drainage Line
 - Water Body
 - National Parks (NPWS Estate)

A2	A3	A4	A5		
B2	B3	B4	B5		
C1	C2	C3	C4	C5	
D1	D2	D3	D4	D5	D6
E2	E3	E4	E5	E6	
F3	F4	F5	F6		
G3	G4	G5			
H2	H3	H4			
I1	I2	I3			
J1	J2				
K1					

APPENDIX 1.3 - H4
Liverpool Range Wind Farm
Approved Project (SSD6696)



D:\UMWELT (AUSTRALIA) PTY LTD\4859-03\SSA\FIGURES_R03\APPENDICES\4859_A20_DD_APPROVE\PROJECT\MXD_2023\2023_4_16_42 PM

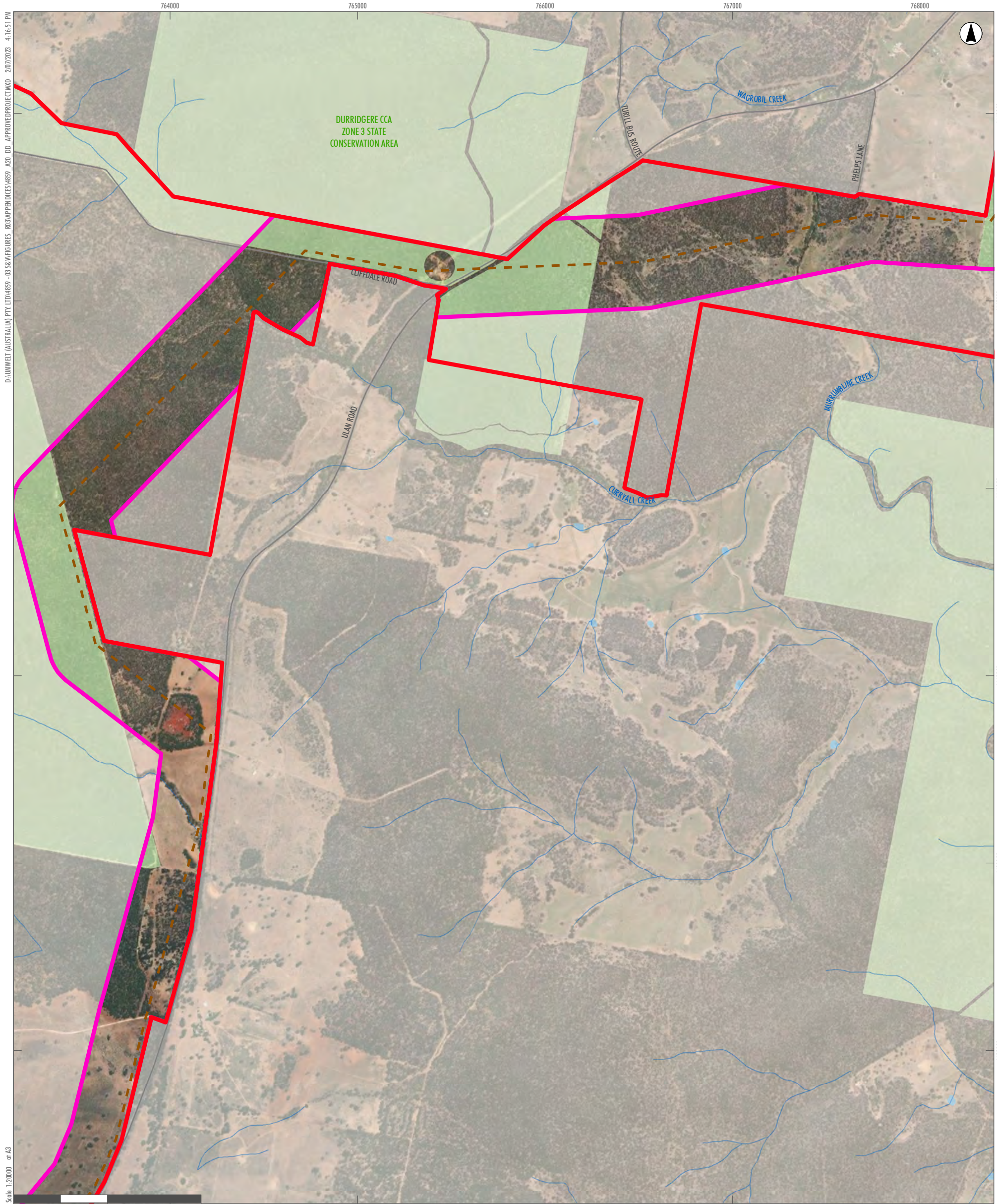
Scale: 1:20000 at A3

GDA2020 MGA Zone 55

- Legend**
- Approved Site Boundary
 - Approved Development Corridor
 - Roads
 - Drainage Line
 - Water Body
 - National Parks (NPWS Estate)

A2	A3	A4	A5		
B2	B3	B4	B5		
C1	C2	C3	C4	C5	
D1	D2	D3	D4	D5	D6
E2	E3	E4	E5	E6	
F3	F4	F5	F6		
G3	G4	G5			
H2	H3	H4			
I1	I2	I3			
J1	J2				
K1					

APPENDIX 1.3 - I1
Liverpool Range Wind Farm
Approved Project (SSD6696)

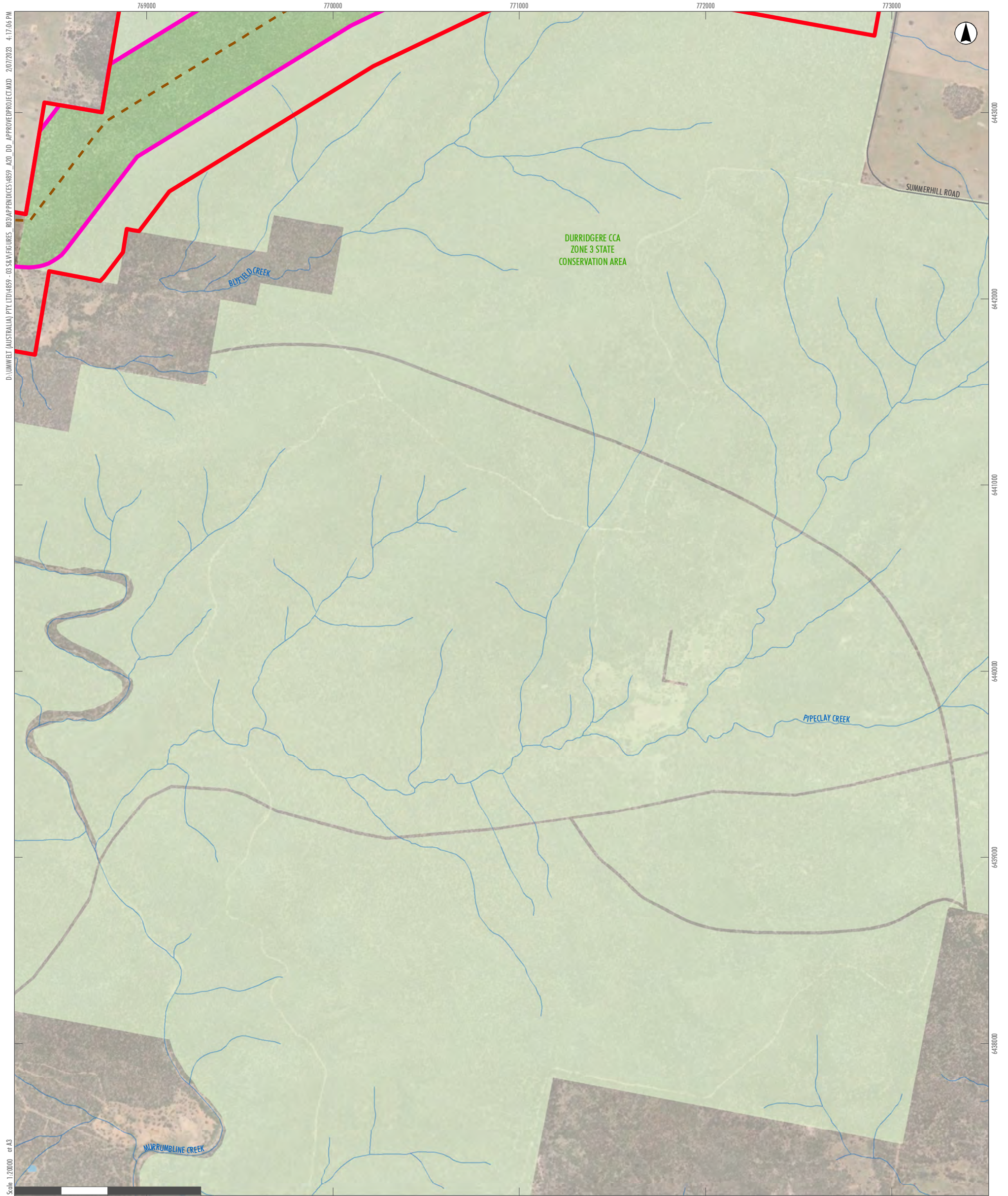


D:\UMWELT (AUSTRALIA) PTY LTD\4859_03\SSA\FIGURES_803\APPENDICES\4859_A20_DD_APPROVEDPROJECT\MXD_2023\2023_4_16_51 PM
 Scale: 1:20000 at A3

- Legend**
- Approved Site Boundary
 - Approved Development Corridor
 - Approved Transmission Lines
 - Roads
 - Drainage Line
 - Water Body
 - National Parks (NPWS Estate)

A2	A3	A4	A5		
B2	B3	B4	B5		
C1	C2	C3	C4	C5	
D1	D2	D3	D4	D5	D6
E2	E3	E4	E5	E6	
F3	F4	F5	F6		
G3	G4	G5			
H2	H3	H4			
I1	I2	I3			
J1	J2				
K1					

APPENDIX 1.3 - I2
**Liverpool Range Wind Farm
 Approved Project (SSD6696)**



D:\UMWELT (AUSTRALIA) PTY LTD\4859-03\SSA\FIGURES_R03\APPENDICES\4859_A20_DD_APPROVE\PROJECT\MXD_2023\2023_4_17_06 PM

Scale: 1:20000 at A3

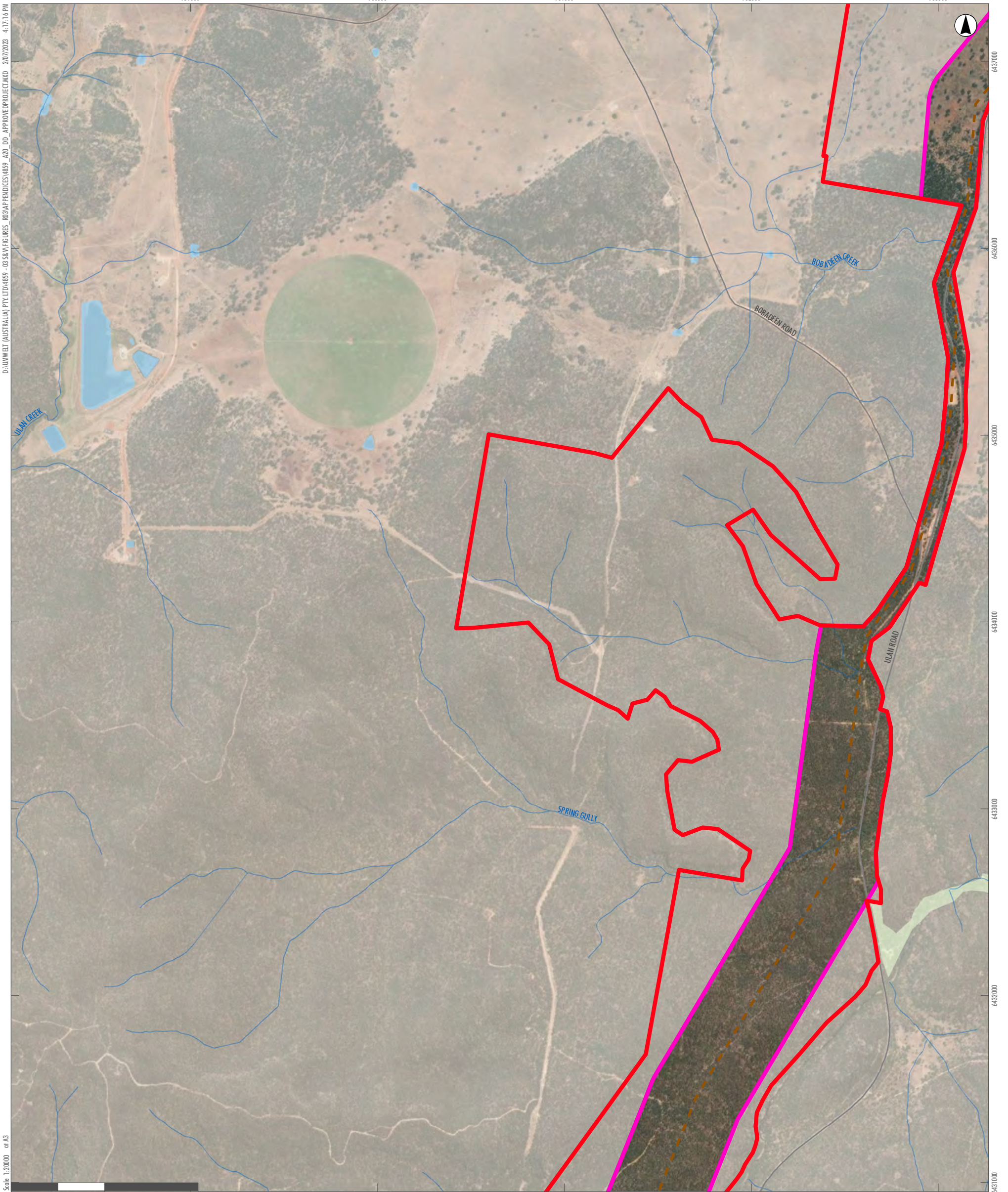
GDA2020 MGA Zone 55

- Legend**
- Approved Site Boundary
 - Approved Development Corridor
 - Approved Transmission Lines
 - Roads
 - Drainage Line
 - Water Body
 - National Parks (NPWS Estate)

A2	A3	A4	A5		
B2	B3	B4	B5		
C1	C2	C3	C4	C5	
D1	D2	D3	D4	D5	D6
E2	E3	E4	E5	E6	
F3	F4	F5	F6		
G3	G4	G5			
H2	H3	H4			
I1	I2	I3			
J1	J2				
K1					

APPENDIX 1.3 - I3

Liverpool Range Wind Farm
Approved Project (SSD6696)



D:\UMWELT (AUSTRALIA) PTY LTD\4859-03\SSM\FIGURES_R03\APPENDICES\4859_420_DD_APPROVEDPROJECT\MXD_20230723_4:17:16 PM

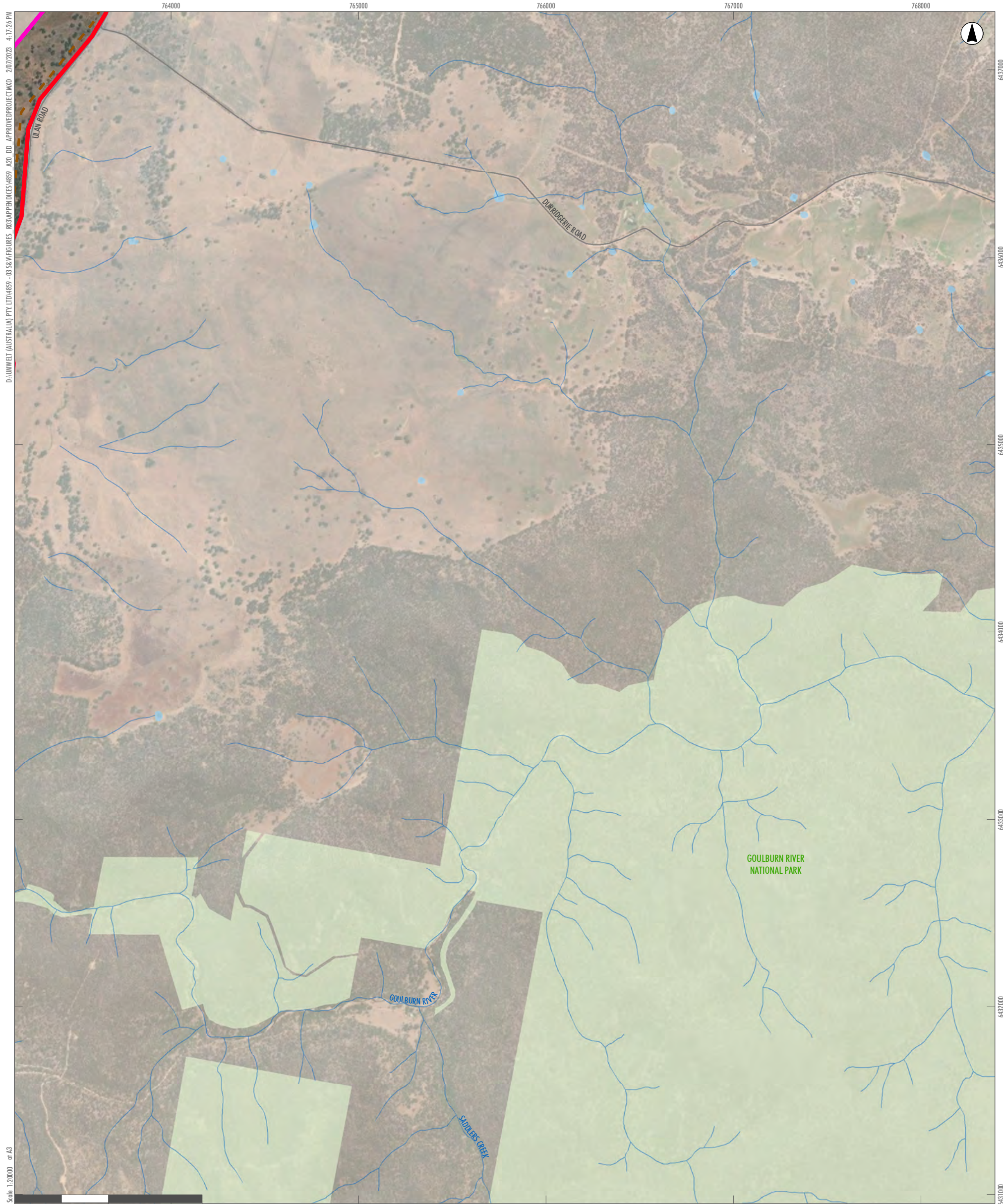
Scale: 1:20000 at A3

GDA2020 MGA Zone 55

- Legend**
- Approved Site Boundary
 - Approved Development Corridor
 - Approved Transmission Lines
 - Roads
 - Drainage Line
 - Water Body
 - National Parks (NPWS Estate)

A2	A3	A4	A5		
B2	B3	B4	B5		
C1	C2	C3	C4	C5	
D1	D2	D3	D4	D5	D6
E2	E3	E4	E5	E6	
F3	F4	F5	F6		
G3	G4	G5			
H2	H3	H4			
I1	I2	I3			
J1	J2				
K1					

APPENDIX 1.3 - J1
Liverpool Range Wind Farm
Approved Project (SSD6696)



D:\UMWELT (AUSTRALIA) PTY LTD\4859-03\SSA\FIGURES_R03\APPENDICES\4859_A20_DD_APPROVEDPROJECT\MXD_20230723_4:17:26 PM

Scale: 1:20000 at A3

GDA2020 MGA Zone 55

- Legend**
- Approved Site Boundary
 - Approved Development Corridor
 - Approved Transmission Lines
 - Roads
 - Drainage Line
 - Water Body
 - National Parks (NPWS Estate)

A2	A3	A4	A5		
B2	B3	B4	B5		
C1	C2	C3	C4	C5	
D1	D2	D3	D4	D5	D6
E2	E3	E4	E5	E6	
F3	F4	F5	F6		
G3	G4	G5			
H2	H3	H4			
I1	I2	I3			
J1	J2				
K1					

APPENDIX 1.3 - J2
Liverpool Range Wind Farm
Approved Project (SSD6696)




D:\UMWELT (AUSTRALIA) PTY LTD\4859-03\SSA\FIGURES_R03\APPENDICES\4859_A20_DD_APPROVEDPROJECT\MXD_2/07/2023_4:17:33 PM
 Scale: 1:20000 at A3

GDA2020 MGA Zone 55

- Legend**
- Approved Site Boundary
 - Approved Development Corridor
 - Approved Transmission Substations
 - Approved Construction Batch OM
 - Approved Transmission Lines
 - Roads
 - Drainage Line
 - Water Body

A2	A3	A4	A5		
B2	B3	B4	B5		
C1	C2	C3	C4	C5	
D1	D2	D3	D4	D5	D6
E2	E3	E4	E5	E6	
F3	F4	F5	F6		
G3	G4	G5			
H2	H3	H4			
I1	I2	I3			
J1	J2				
K1					

APPENDIX 1.3 - K1
Liverpool Range Wind Farm
Approved Project (SSD6696)



D:\UMWELT (AUSTRALIA) PTY LTD\4859 - 03 SERVICES\FIGURES - 03\APPENDICES\4859_A22_DD_RTS_PROJECT.MXD 10/08/2023 2:45:08 PM

Scale: 1:20000 at A3

GDA2020 MGA Zone 55

- Legend**
- RTS Project Site
 - RTS Development Corridor – Wind Farm
 - RTS Indicative Development Footprint – Wind Farm
 - RTS Wind Turbines
 - Roads
 - Drainage Line
 - Water Body

A2	A3	A4	A5		
B2	B3	B4	B5		
C1	C2	C3	C4	C5	
D1	D2	D3	D4	D5	D6
E2	E3	E4	E5	E6	
F3	F4	F5	F6		
G3	G4	G5			
H2	H3	H4			
I1	I2	I3			
J1	J2				
K1					

APPENDIX 1.4 - A2

**Liverpool Range Wind Farm:
RTS Development Corridor and
RTS Indicative Development Footprints**



D:\UMWELT (AUSTRALIA) PTY LTD\4859 - 03 SERVICES\FIGURES - 03\APPENDICES\4859_A22_DD_RTS_PROJECT.MXD 10/08/2023 2:45:25 PM
 Scale: 1:20000 at A3

- Legend**
- RTS Project Site
 - RTS Development Corridor – Wind Farm
 - RTS Indicative Development Footprint – Wind Farm
 - RTS Indicative Development Footprint – Public Road Upgrades
 - RTS Wind Turbines
 - Drainage Line
 - Water Body

A2	A3	A4	A5		
B2	B3	B4	B5		
C1	C2	C3	C4	C5	
D1	D2	D3	D4	D5	D6
E2	E3	E4	E5	E6	
F3	F4	F5	F6		
G3	G4	G5			
H2	H3	H4			
I1	I2	I3			
J1	J2				
K1					

APPENDIX 1.4 - A3
Liverpool Range Wind Farm:
RTS Development Corridor and
RTS Indicative Development Footprints



D:\UMWELT (AUSTRALIA) PTY. LTD.\4859 - 03 SERVICES\FIGURES - 03\APPENDICES\4859_A22_DD_RTS_PROJECT.MXD 10/08/2023 2:45:45 PM

Scale: 1:20000 at A3

- Legend**
- RTS Project Site
 - RTS Development Corridor – Wind Farm
 - RTS Indicative Development Footprint – Wind Farm
 - RTS Indicative Development Footprint – Public Road Upgrades
 - RTS Wind Turbines
 - Roads
 - Drainage Line
 - Water Body

A2	A3	A4	A5		
B2	B3	B4	B5		
C1	C2	C3	C4	C5	
D1	D2	D3	D4	D5	D6
E2	E3	E4	E5	E6	
F3	F4	F5	F6		
G3	G4	G5			
H2	H3	H4			
I1	I2	I3			
J1	J2				
K1					

APPENDIX 1.4 - A4
Liverpool Range Wind Farm:
RTS Development Corridor and
RTS Indicative Development Footprints



D:\UMWELT (AUSTRALIA) PTY. LTD.\4859 - 03 SERVICES\FIGURES - 03\APPENDICES\4859_A22_DD_RTS_PROJECT.MXD 10/08/2023 2:46:05 PM

Scale: 1:20000 at A3

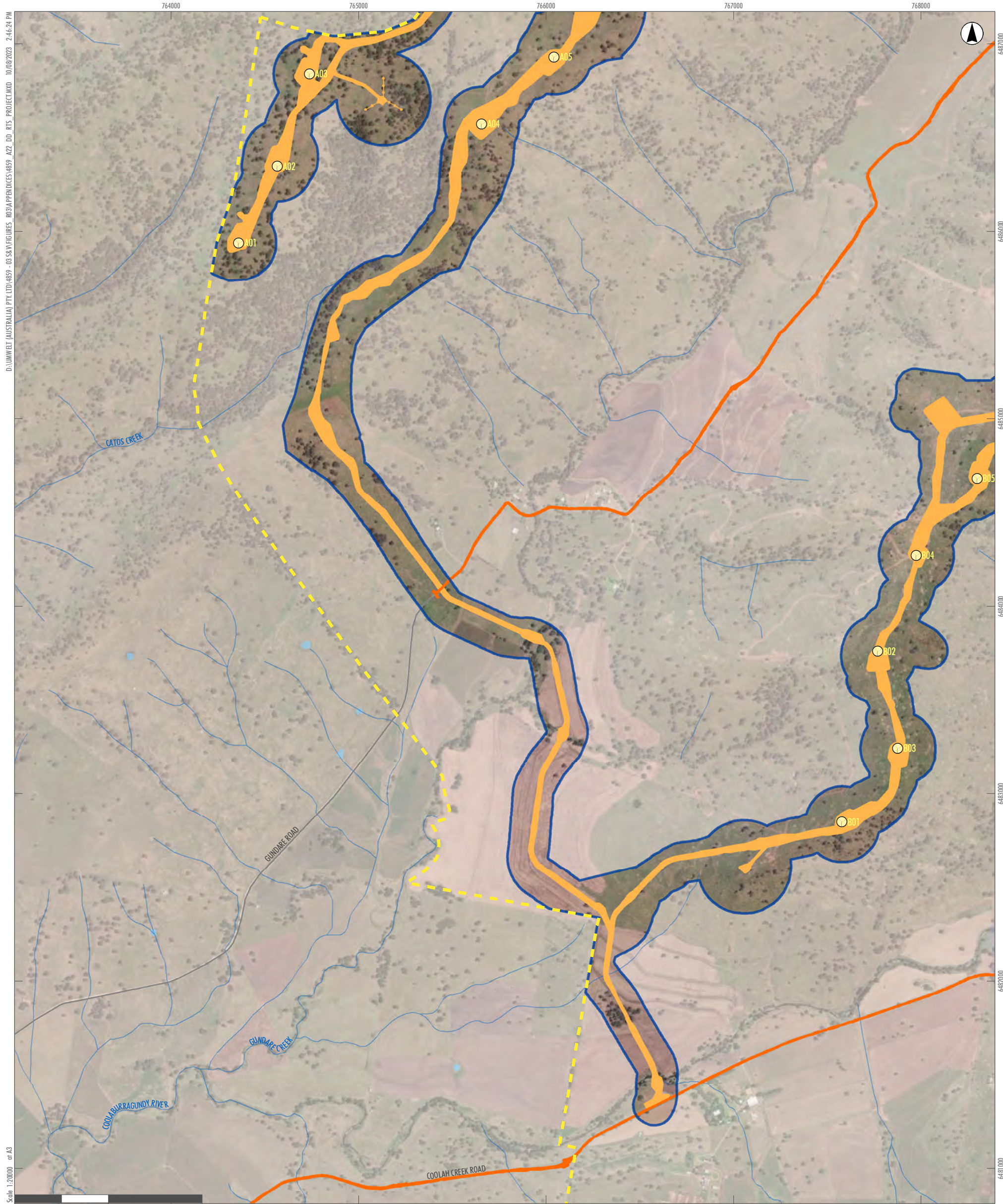
GDA2020 MGA Zone 55

- Legend**
- RTS Project Site
 - RTS Development Corridor – Wind Farm
 - RTS Indicative Development Footprint – Wind Farm
 - RTS Wind Turbines
 - Roads
 - Drainage Line
 - Water Body
 - National Parks (NPWS Estate)

A2	A3	A4	A5		
B2	B3	B4	B5		
C1	C2	C3	C4	C5	
D1	D2	D3	D4	D5	D6
E2	E3	E4	E5	E6	
F3	F4	F5	F6		
G3	G4	G5			
H2	H3	H4			
I1	I2	I3			
J1	J2				
K1					

APPENDIX 1.4 - A5

**Liverpool Range Wind Farm:
RTS Development Corridor and
RTS Indicative Development Footprints**



Scale: 1:20,000 at A3

- Legend**
- RTS Project Site
 - RTS Development Corridor - Wind Farm
 - RTS Indicative Development Footprint - Wind Farm
 - RTS Indicative Development Footprint - Public Road Upgrades
 - RTS Wind Turbines
 - Roads
 - Drainage Line
 - Water Body

A2	A3	A4	A5		
B2	B3	B4	B5		
C1	C2	C3	C4	C5	
D1	D2	D3	D4	D5	D6
E2	E3	E4	E5	E6	
F3	F4	F5	F6		
G3	G4	G5			
H2	H3	H4			
I1	I2	I3			
J1	J2				
K1					

APPENDIX 1.4 - B2

**Liverpool Range Wind Farm:
RTS Development Corridor and
RTS Indicative Development Footprints**



D:\UMWELT (AUSTRALIA) PTY LTD\4859 - 03 SERVICES\FIGURES - 03\APPENDICES\4859_A22_DD_RTS_PROJECT.MXD 10/08/2023 2:46:43 PM

Scale: 1:20000 at A3

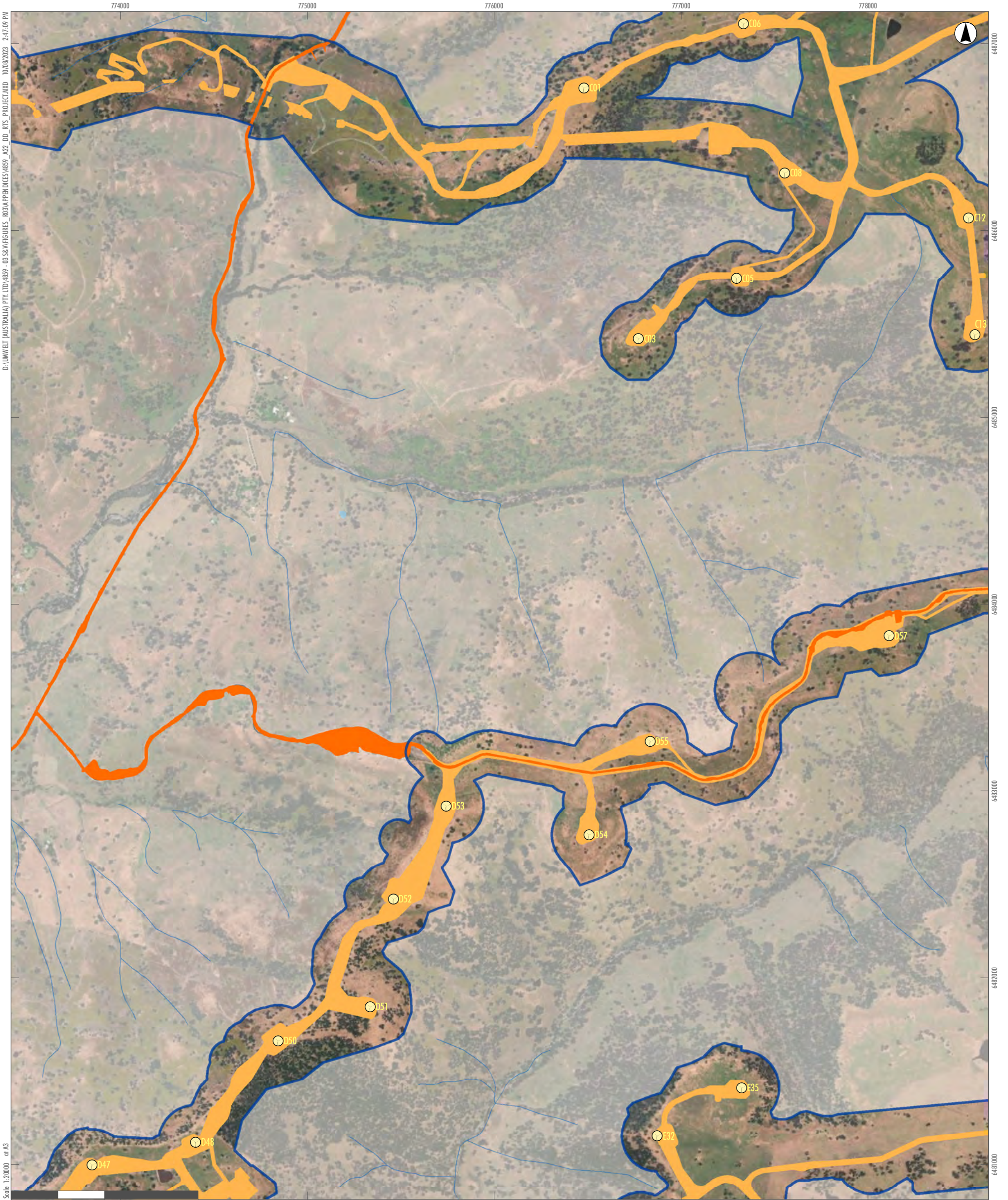
GDA2020 MGA Zone 55

- Legend**
- RTS Project Site
 - RTS Development Corridor – Wind Farm
 - RTS Indicative Development Footprint – Wind Farm
 - RTS Indicative Development Footprint – Public Road Upgrades
 - RTS Wind Turbines
 - Roads
 - Drainage Line
 - Water Body

A2	A3	A4	A5		
B2	B3	B4	B5		
C1	C2	C3	C4	C5	
D1	D2	D3	D4	D5	D6
E2	E3	E4	E5	E6	
F3	F4	F5	F6		
G3	G4	G5			
H2	H3	H4			
I1	I2	I3			
J1	J2				
K1					

APPENDIX 1.4 - B3

**Liverpool Range Wind Farm:
RTS Development Corridor and
RTS Indicative Development Footprints**



D:\UMWELT (AUSTRALIA) PTY. LTD.\4859 - 03 SERVICES\FIGURES - 03\APPENDICES\4859_A22_DD_RTS_PROJECT.MXD 10/08/2023 2:47:09 PM

Scale: 1:20000 at A3

GDA2020 MGA Zone 55

- Legend**
- RTS Project Site
 - RTS Development Corridor – Wind Farm
 - RTS Indicative Development Footprint – Wind Farm
 - RTS Indicative Development Footprint – Public Road Upgrades
 - RTS Wind Turbines
 - Roads
 - Drainage Line
 - Water Body

A2	A3	A4	A5		
B2	B3	B4	B5		
C1	C2	C3	C4	C5	
D1	D2	D3	D4	D5	D6
E2	E3	E4	E5	E6	
F3	F4	F5	F6		
G3	G4	G5			
H2	H3	H4			
I1	I2	I3			
J1	J2				
K1					

APPENDIX 1.4 - B4
Liverpool Range Wind Farm:
RTS Development Corridor and
RTS Indicative Development Footprints



D:\UMWELT (AUSTRALIA) PTY LTD\4859 - 03 SERVICES\4859 - 03 SERVICES\4859 - A22_DD_RTS_PROJECT.MXD 10/08/2023 2:47:30 PM

Scale: 1:20000 at A3

GDA2020 MGA Zone 55

- Legend**
- RTS Project Site
 - RTS Development Corridor – Wind Farm
 - RTS Indicative Development Footprint – Wind Farm
 - RTS Indicative Development Footprint – Public Road Upgrades
 - RTS Wind Turbines
 - Roads
 - Drainage Line
 - Water Body
 - National Parks (NPWS Estate)

A2	A3	A4	A5		
B2	B3	B4	B5		
C1	C2	C3	C4	C5	
D1	D2	D3	D4	D5	D6
E2	E3	E4	E5	E6	
F3	F4	F5	F6		
G3	G4	G5			
H2	H3	H4			
I1	I2	I3			
J1	J2				
K1					

APPENDIX 1.4 - B5

**Liverpool Range Wind Farm:
RTS Development Corridor and
RTS Indicative Development Footprints**