

D:\UMWELT (AUSTRALIA) PTY LTD\4859 - 03\S&V\FIGURES - 803\APPENDICES\4859_A23_DD_BAM.MXD 10/08/2023 5:13:26 PM

Scale: 1:20000 at A3

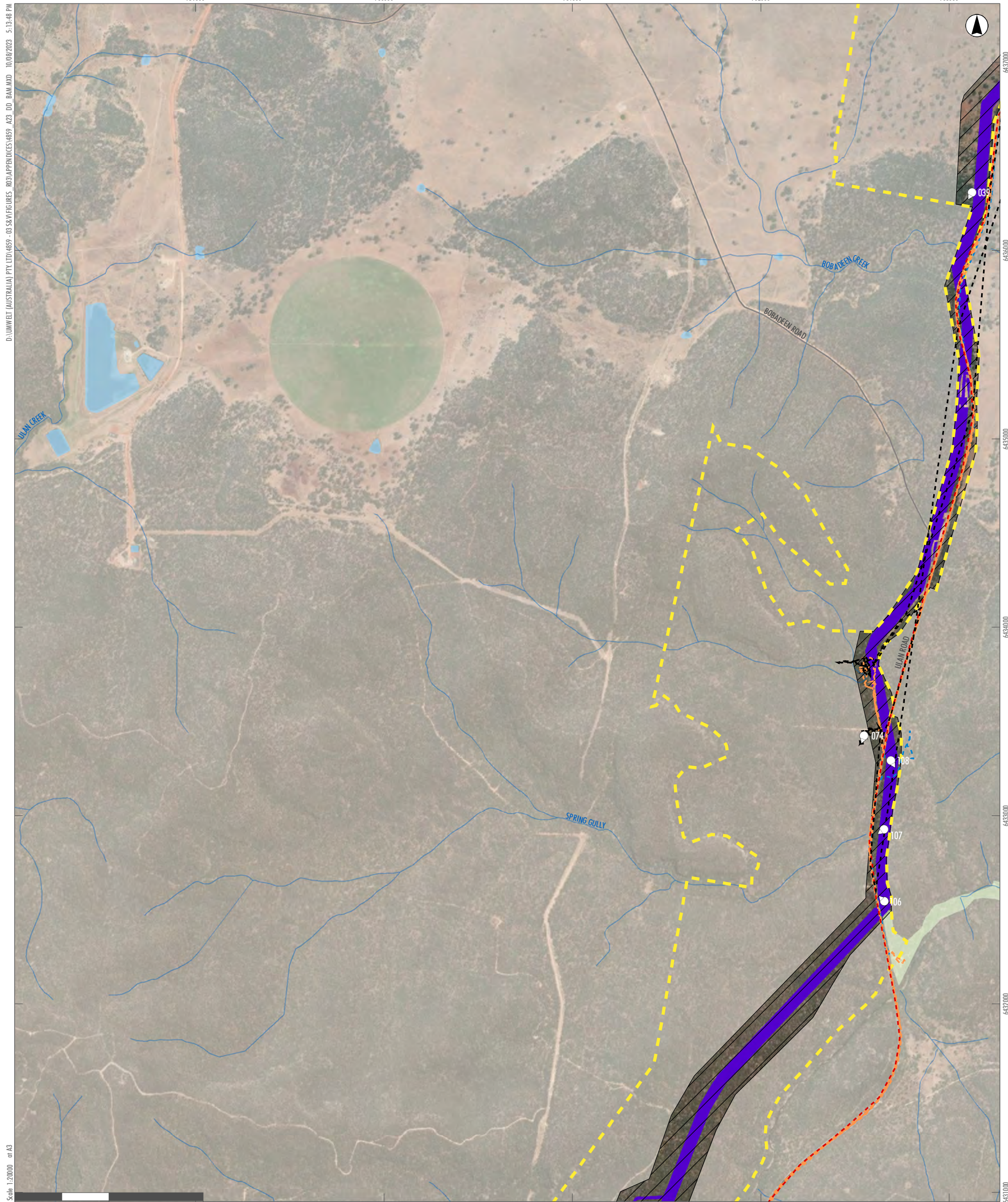
GDA2020 MGA Zone 55

- Legend**
- RTS Project Site
 - RTS Development Corridor – External Transmission Line
 - RTS Indicative Development Footprint – External Transmission Line
 - BAM Vegetation Integrity Plot
 - Flora Survey Tracks
 - June - 2020
 - Drainage Line
 - Water Body
 - Roads
 - National Parks (NPWS Estate)

A2	A3	A4	A5		
B2	B3	B4	B5		
C1	C2	C3	C4	C5	
D1	D2	D3	D4	D5	D6
E2	E3	E4	E5	E6	
F3	F4	F5	F6		
G3	G4	G5			
H2	H3	H4			
I1	I2	I3			
J1	J2				
K1					

APPENDIX 2.2 - I3

Liverpool Range Wind Farm
BAM Vegetation Integrity
Plots and Tracks

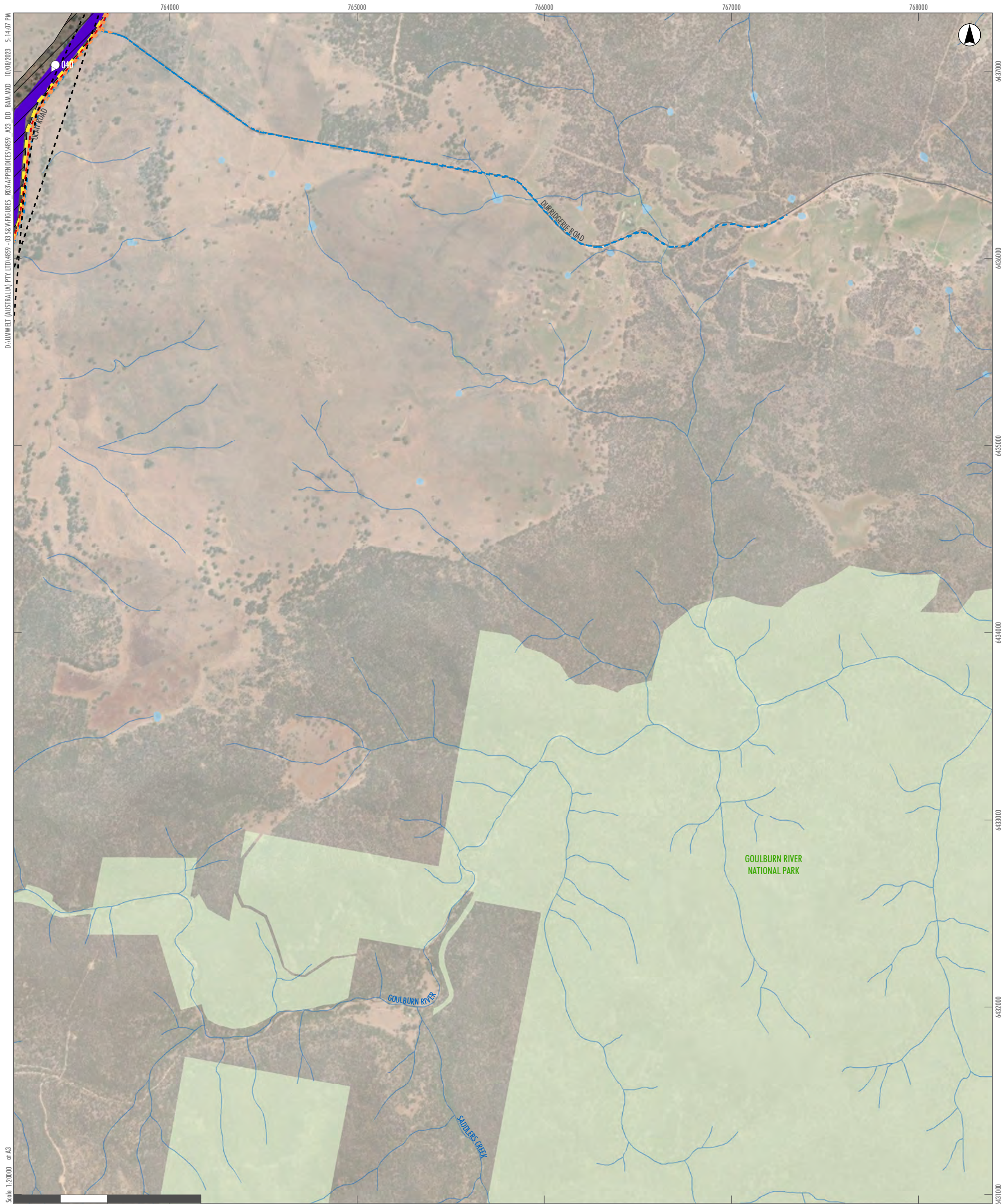


D:\UMWELT (AUSTRALIA) PTY LTD\4859 - 03_S&V\FIGURES_B03\APPENDICES\4859_A23_DD_BAM.MXD 10/08/2023 5:15:48 PM

- Legend**
- RTS Project Site
 - RTS Development Corridor – External Transmission Line
 - RTS Indicative Development Footprint – External Transmission Line
 - BAM Vegetation Integrity Plot
 - Flora Survey Tracks**
 - June - 2020
 - August - 2020
 - January - 2021
 - September - 2021
 - Drainage Line
 - Water Body
 - Roads
 - National Parks (NPWS Estate)

A2	A3	A4	A5		
B2	B3	B4	B5		
C1	C2	C3	C4	C5	
D1	D2	D3	D4	D5	D6
E2	E3	E4	E5	E6	
F3	F4	F5	F6		
G3	G4	G5			
H2	H3	H4			
I1	I2	I3			
J1	J2				
K1					

APPENDIX 2.2 - J1
Liverpool Range Wind Farm
BAM Vegetation Integrity
Plots and Tracks



D:\UMWELT (AUSTRALIA) PTY LTD\4859 - 03 SEAVIEW RIDGES - 803 APPROPRIATION CHARGES - A23 - DD - BAM.MXD, 10/08/2023 5:14:07 PM

Scale: 1:20000 at A3

GDA2020 MGA Zone 55

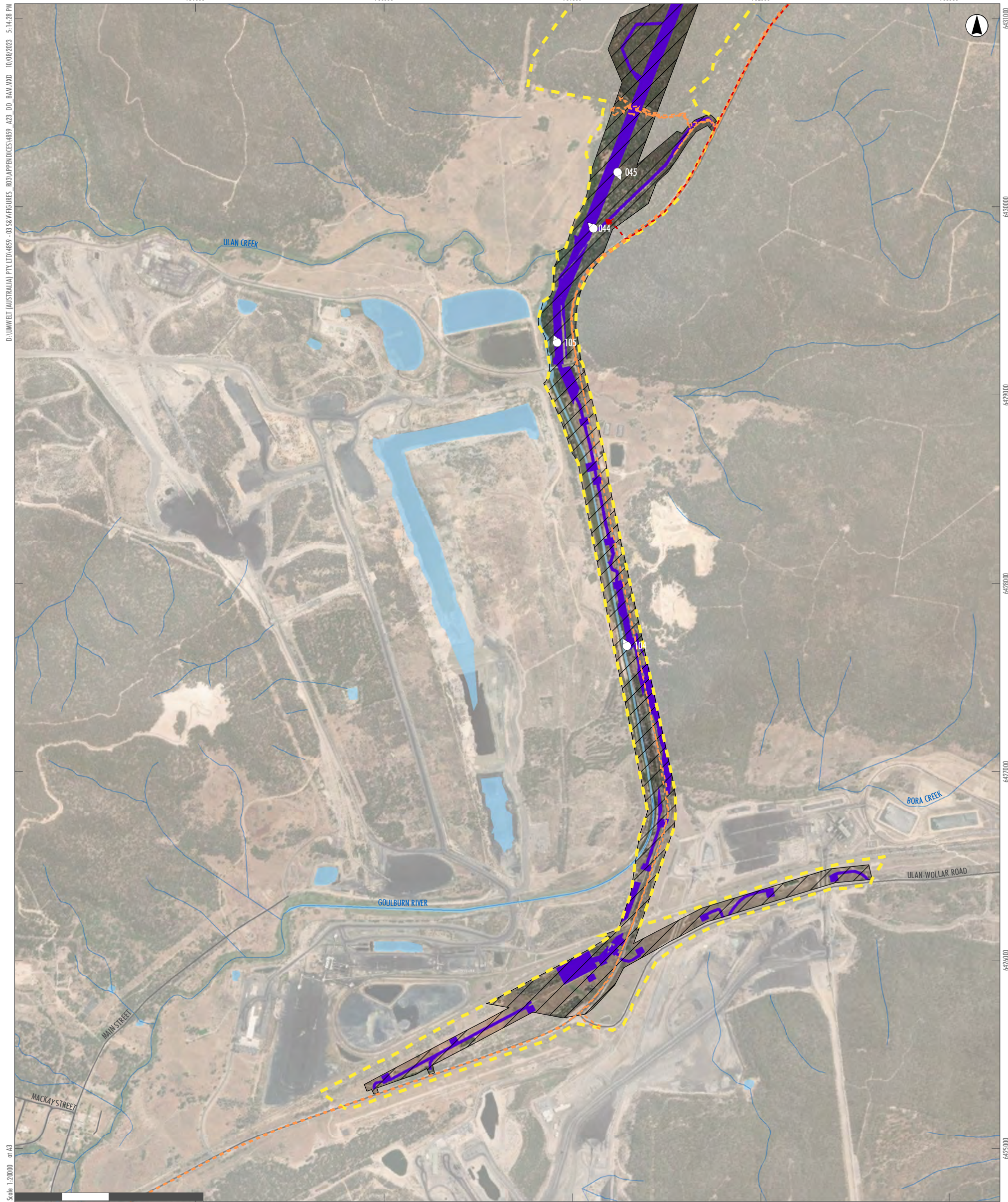
Legend

- RTS Project Site
- RTS Development Corridor – External Transmission Line
- RTS Indicative Development Footprint – External Transmission Line
- BAM Vegetation Integrity Plot
- Flora Survey Tracks**
- June - 2020
- August - 2020
- January - 2021
- September - 2021
- Drainage Line
- Water Body
- Roads
- National Parks (NPWS Estate)

A2	A3	A4	A5		
B2	B3	B4	B5		
C1	C2	C3	C4	C5	
D1	D2	D3	D4	D5	D6
E2	E3	E4	E5	E6	
F3	F4	F5	F6		
G3	G4	G5			
H2	H3	H4			
I1	I2	I3			
J1	J2				
K1					

APPENDIX 2.2 - J2

Liverpool Range Wind Farm
BAM Vegetation Integrity
Plots and Tracks



D:\UMWELT (AUSTRALIA) PTY LTD\4859 - 03 SA\VEGETURES_B03\APPENDICES\4859_A23_DD_BAM.MXD 10/08/2023 5:14:28 PM
 Scale: 1:20000 at A3

- Legend**
- RTS Project Site
 - RTS Development Corridor – External Transmission Line
 - RTS Indicative Development Footprint – External Transmission Line
 - BAM Vegetation Integrity Plot
 - Flora Survey Tracks**
 - August - 2020
 - January - 2021
 - Drainage Line
 - Water Body
 - Roads

A2	A3	A4	A5		
B2	B3	B4	B5		
C1	C2	C3	C4	C5	
D1	D2	D3	D4	D5	D6
E2	E3	E4	E5	E6	
F3	F4	F5	F6		
G3	G4	G5			
H2	H3	H4			
I1	I2	I3			
J1	J2				
K1					

APPENDIX 2.2 - K1
Liverpool Range Wind Farm
BAM Vegetation Integrity
Plots and Tracks



D:\UMWELT (AUSTRALIA) PTY. LTD\4859 - 03 SERVICES\FIGURES - 03\APPENDICES\4859_A24_DD_SPECIESCREDITSURVEYEFFORT.MXD 10/08/2023 3:06:34 PM

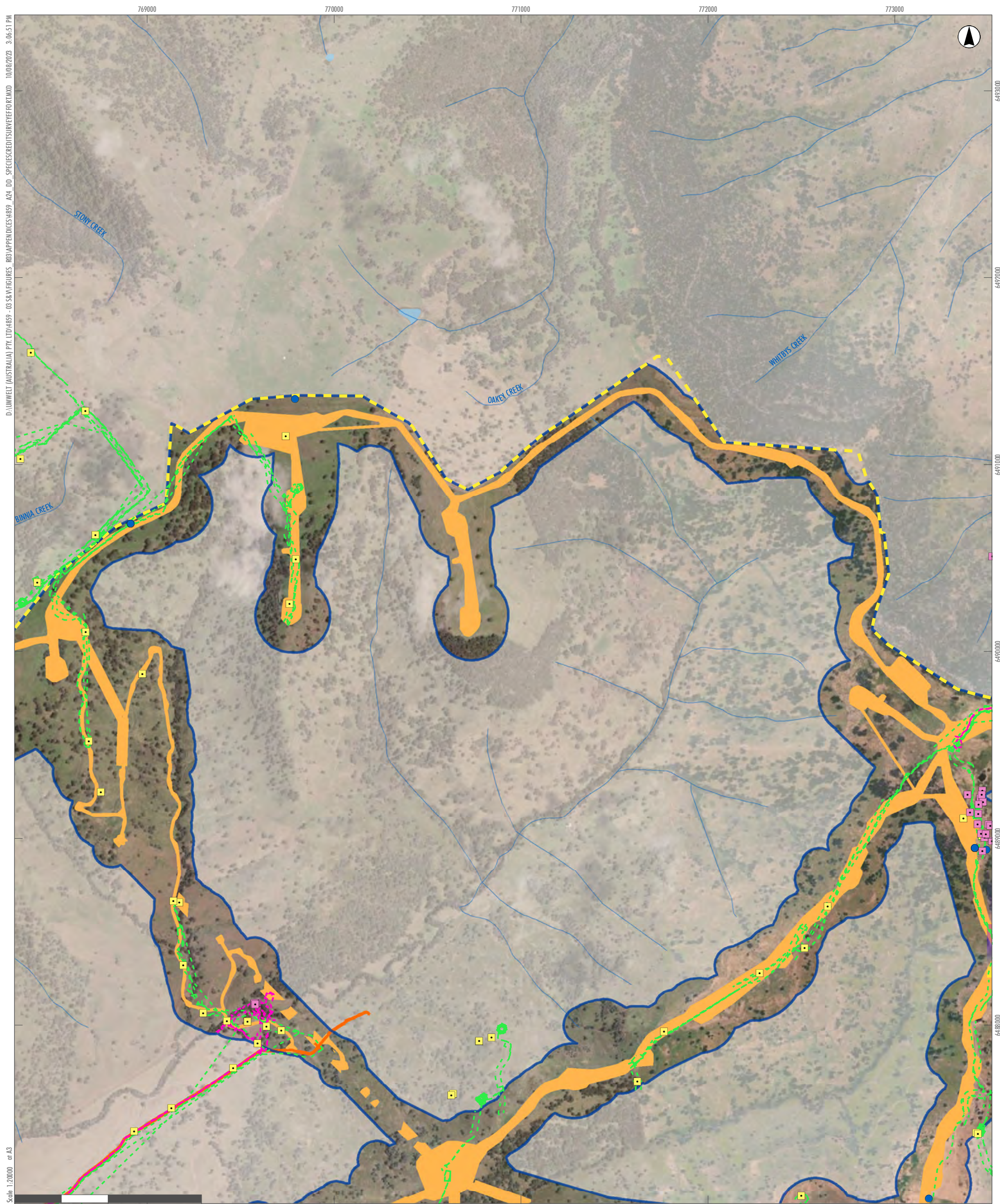
Scale: 1:20000 at A3

GDA2020 MGA Zone 55

- Legend**
- RTS Project Site
 - RTS Development Corridor – Wind Farm
 - RTS Indicative Development Footprint – Wind Farm
 - Roads
 - Drainage Line
 - Water Body
 - Umwelt Flora Survey
 - Umwelt Fauna Survey
 - Umwelt Flora Survey Tracks
 - NGH Environmental Flora Plots
 - NGH Environmental Fauna Survey

A2	A3	A4	A5		
B2	B3	B4	B5		
C1	C2	C3	C4	C5	
D1	D2	D3	D4	D5	D6
E2	E3	E4	E5	E6	
F3	F4	F5	F6		
G3	G4	G5			
H2	H3	H4			
I1	I2	I3			
J1	J2				
K1					

APPENDIX 2.3 - A2
Liverpool Range Wind Farm,
Species-credit Survey Effort
(Umwelt and NGH Environmental)

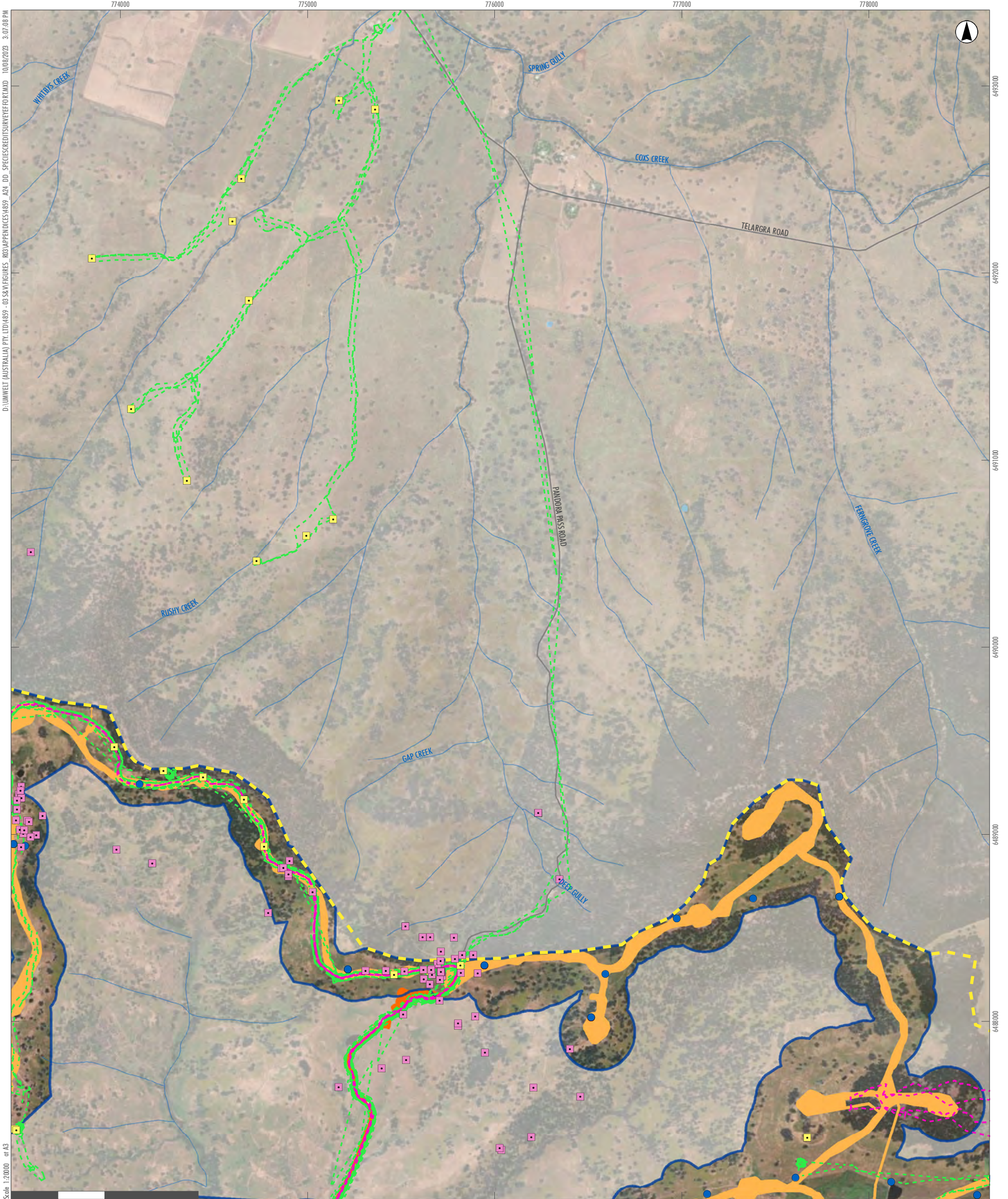


D:\UMWELT (AUSTRALIA) PTY. LTD\4889 - 03 SERVICES\FIGURES - 03 SERVICES\FIGURES\RTS\APPENDICES\4889_A24_DD_SPECS\CREDITS\SURVEY\FOR\KMD_10082023_3.06.51 PM
 Scale: 1:20000 at A3

- Legend**
- RTS Project Site
 - RTS Development Corridor – Wind Farm
 - RTS Indicative Development Footprint – Wind Farm
 - RTS Indicative Development Footprint – Public Road Upgrades
 - Drainage Line
 - Water Body
 - Umwelt Flora Survey
 - Umwelt Fauna Survey
 - Umwelt Flora Survey Tracks
 - Umwelt Fauna Survey Tracks
 - NGH Environmental Flora Plots
 - NGH Environmental Fauna Survey

A2	A3	A4	A5		
B2	B3	B4	B5		
C1	C2	C3	C4	C5	
D1	D2	D3	D4	D5	D6
	E2	E3	E4	E5	E6
		F3	F4	F5	F6
		G3	G4	G5	
	H2	H3	H4		
I1	I2	I3			
J1	J2				
K1					

APPENDIX 2.3 - A3
Liverpool Range Wind Farm,
Species-credit Survey Effort
(Umwelt and NGH Environmental)



D:\UMWELT (AUSTRALIA) PTY. LTD\4889 - 03 SERVICES\FIGURES - BDC\APPENDICES\4889_A24_DD_SPECIESCREDITSURVEYEFFORT.MXD, 10/08/2023, 3:07:08 PM

Scale: 1:20,000 at A3

GDA2020 MGA Zone 55

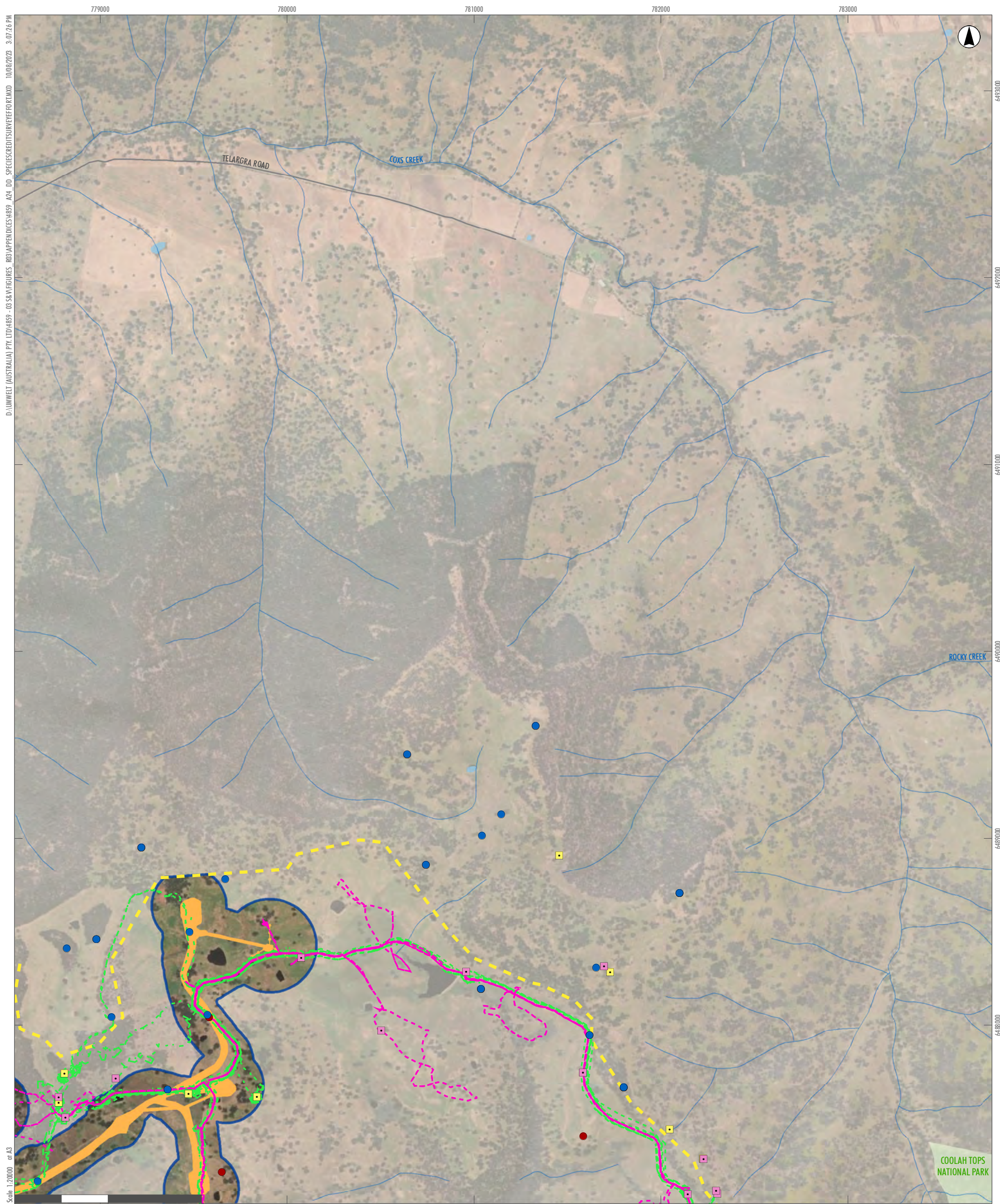
- Legend**
- RTS Project Site
 - RTS Development Corridor – Wind Farm
 - RTS Indicative Development Footprint – Wind Farm
 - RTS Indicative Development Footprint – Public Road Upgrades
 - Roads
 - Drainage Line
 - Water Body
 - Umwelt Flora Survey
 - Umwelt Fauna Survey
 - Umwelt Flora Survey Tracks
 - Umwelt Fauna Survey Tracks
 - NGH Environmental Flora Plots
 - NGH Environmental Fauna Survey

A2	A3	A4	A5		
B2	B3	B4	B5		
C1	C2	C3	C4	C5	
D1	D2	D3	D4	D5	D6
E2	E3	E4	E5	E6	
F3	F4	F5	F6		
G3	G4	G5			
H2	H3	H4			
I1	I2	I3			
J1	J2				
K1					

APPENDIX 2.3 - A4

**Liverpool Range Wind Farm,
Species-credit Survey Effort
(Umwelt and NGH Environmental)**

Image Source: ESRI BaseMap (2022) Data source: NSW DSFI (2022), (NGH Environmental 2013a, 2013b and 2017)



D:\UMWELT (AUSTRALIA) PTY. LTD\4859 - 03 SERVICES\FIGURES - 03\APPENDICES\4859_A24_DD_SPECIESCREDITSURVEYEFFORT.MXD 10/08/2023 3:07:26 PM

Scale: 1:20000 at A3

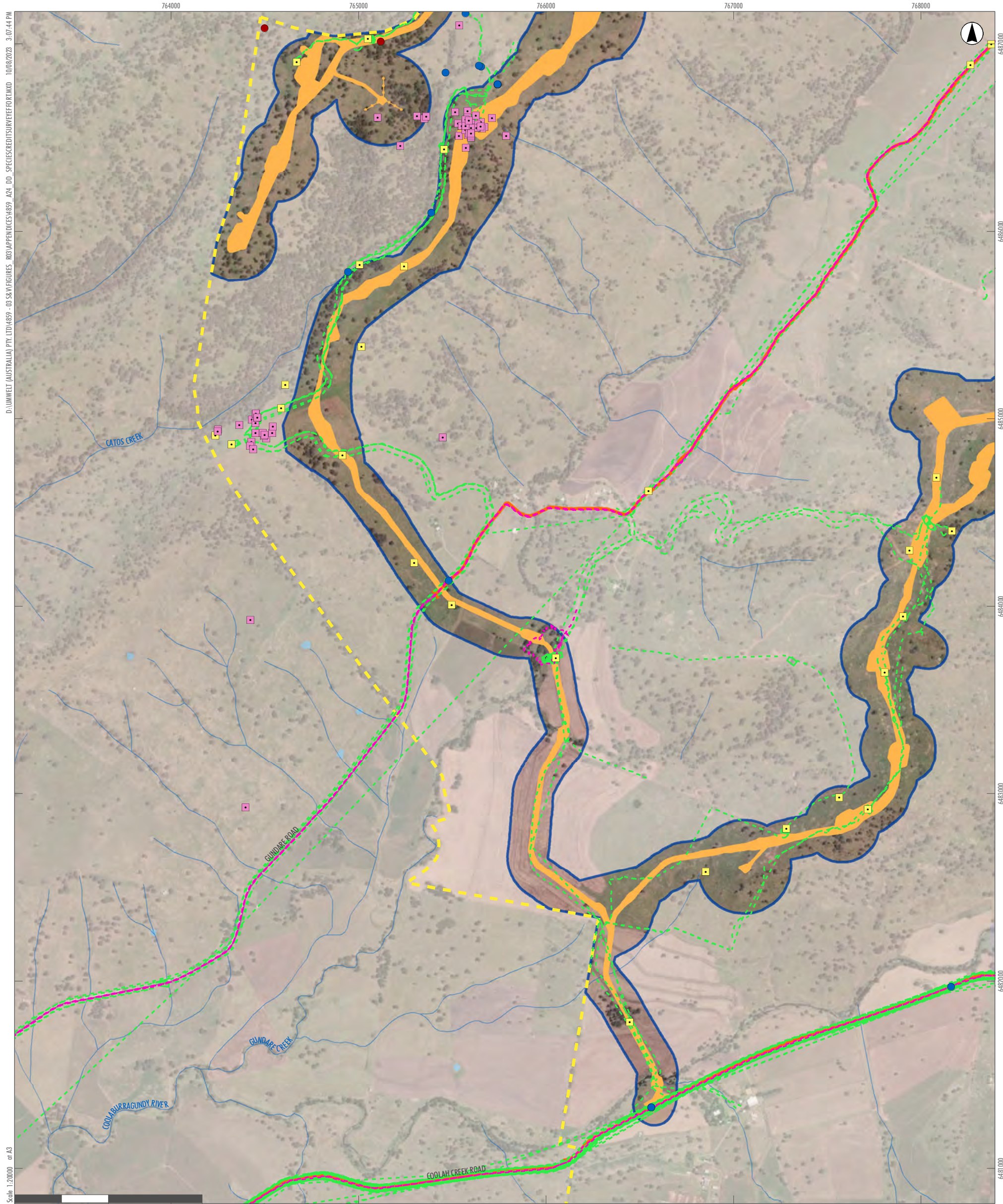
GDA2020 MGA Zone 55

- Legend**
- RTS Project Site
 - RTS Development Corridor – Wind Farm
 - RTS Indicative Development Footprint – Wind Farm
 - Roads
 - Drainage Line
 - Water Body
 - National Parks (NPWS Estate)
 - Umwelt Flora Survey
 - Umwelt Fauna Survey
 - Umwelt Flora Survey Tracks
 - Umwelt Fauna Survey Tracks
 - NGH Environmental Flora Plots
 - NGH Environmental Fauna Survey

A2	A3	A4	A5		
B2	B3	B4	B5		
C1	C2	C3	C4	C5	
D1	D2	D3	D4	D5	D6
E2	E3	E4	E5	E6	
F3	F4	F5	F6		
G3	G4	G5			
H2	H3	H4			
I1	I2	I3			
J1	J2				
K1					

APPENDIX 2.3 - A5

**Liverpool Range Wind Farm,
Species-credit Survey Effort
(Umwelt and NGH Environmental)**

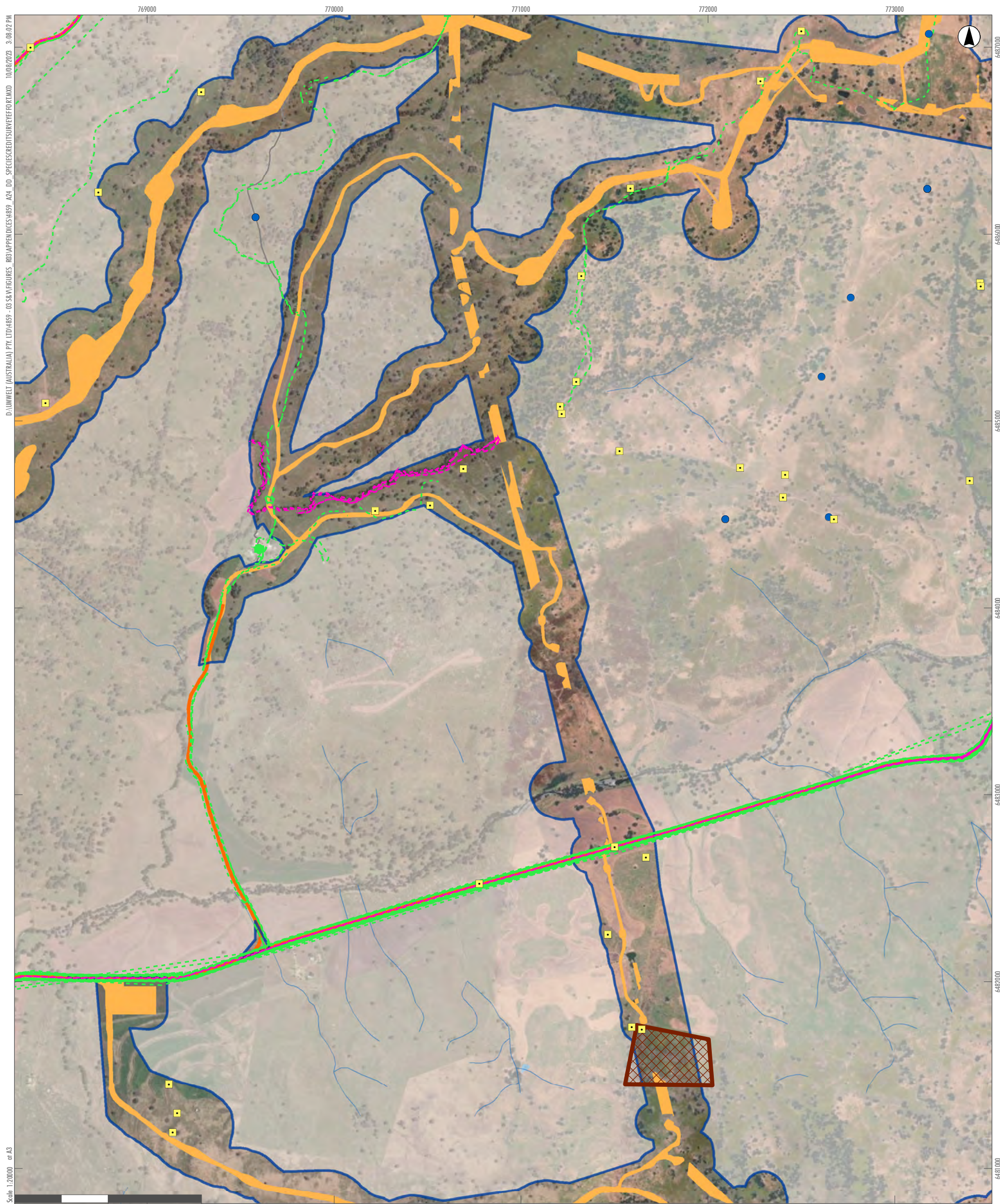


- Legend**
- RTS Project Site
 - RTS Development Corridor – Wind Farm
 - RTS Indicative Development Footprint – Wind Farm
 - RTS Indicative Development Footprint – Public Road Upgrades
 - Roads
 - Drainage Line
 - Water Body
 - Umwelt Flora Survey
 - Umwelt Fauna Survey
 - Umwelt Flora Survey Tracks
 - Umwelt Fauna Survey Tracks
 - NGH Environmental Flora Plots
 - NGH Environmental Fauna Survey

A2	A3	A4	A5		
B2	B3	B4	B5		
C1	C2	C3	C4	C5	
D1	D2	D3	D4	D5	D6
E2	E3	E4	E5	E6	
F3	F4	F5	F6		
G3	G4	G5			
H2	H3	H4			
I1	I2	I3			
J1	J2				
K1					

APPENDIX 2.3 - B2

Liverpool Range Wind Farm,
Species-credit Survey Effort
(Umwelt and NGH Environmental)

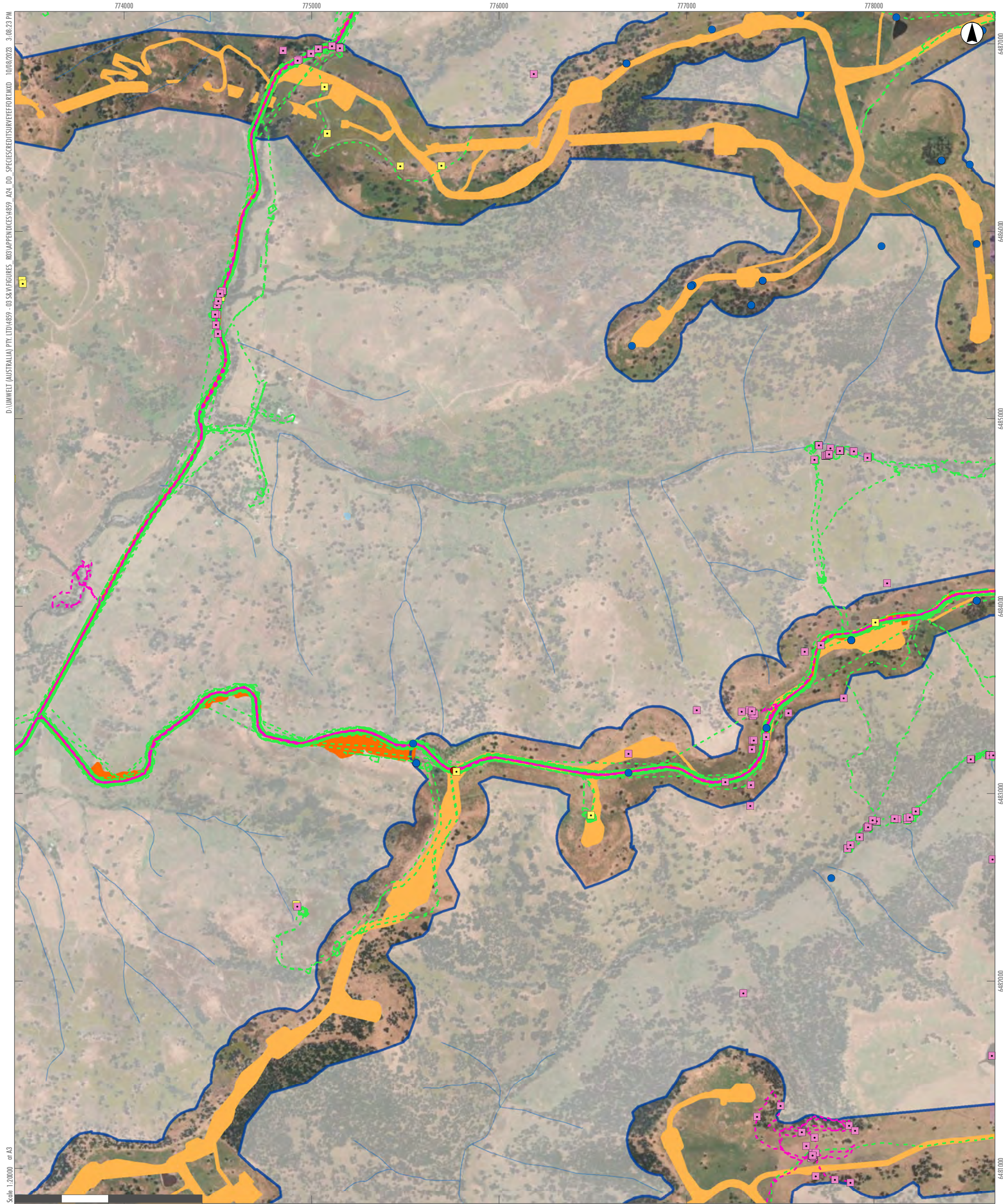


- Legend**
- RTS Project Site
 - RTS Development Corridor – Wind Farm
 - RTS Indicative Development Footprint – Wind Farm
 - RTS Indicative Development Footprint – Public Road Upgrades
 - Roads
 - Drainage Line
 - Water Body
 - Umwelt Flora Survey
 - Umwelt Flora Survey Tracks
 - Umwelt Fauna Survey Tracks
 - Umwelt General Vegetation Assessment - January 2023
 - NGH Environmental Flora Plots
 - NGH Environmental Fauna Survey

A2	A3	A4	A5		
B2	B3	B4	B5		
C1	C2	C3	C4	C5	
D1	D2	D3	D4	D5	D6
E2	E3	E4	E5	E6	
F3	F4	F5	F6		
G3	G4	G5			
H2	H3	H4			
I1	I2	I3			
J1	J2				
K1					

APPENDIX 2.3 - B3

**Liverpool Range Wind Farm,
Species-credit Survey Effort
(Umwelt and NGH Environmental)**



D:\UMWELT (AUSTRALIA) PTY. LTD\4889 - 03 SERVICES\FIGURES - 03\APPENDICES\4889_A24_DD_SPECIESCREDITSURVEYEFFORT.MXD, 10/08/2023, 3:08:23 PM

Scale: 1:20000 at A3

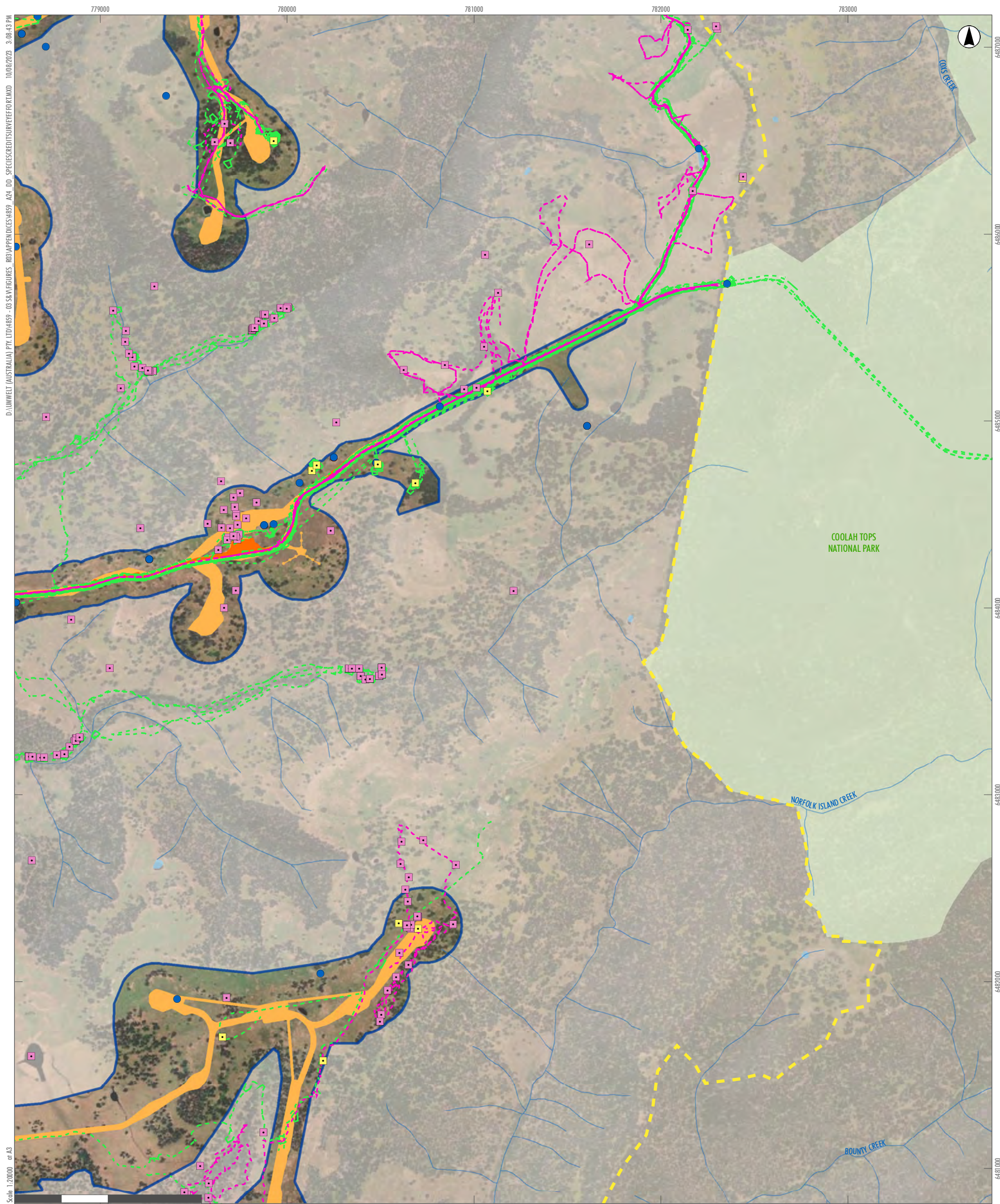
GDA2020 MGA Zone 55

- Legend**
- RTS Project Site
 - RTS Development Corridor – Wind Farm
 - RTS Indicative Development Footprint – Wind Farm
 - RTS Indicative Development Footprint – Public Road Upgrades
 - Roads
 - Drainage Line
 - Water Body
 - Umwelt Flora Survey
 - Umwelt Fauna Survey
 - Umwelt Flora Survey Tracks
 - Umwelt Fauna Survey Tracks
 - NGH Environmental Flora Plots
 - NGH Environmental Fauna Survey

A2	A3	A4	A5		
B2	B3	B4	B5		
C1	C2	C3	C4	C5	
D1	D2	D3	D4	D5	D6
E2	E3	E4	E5	E6	
F3	F4	F5	F6		
G3	G4	G5			
H2	H3	H4			
I1	I2	I3			
J1	J2				
K1					

APPENDIX 2.3 - B4

**Liverpool Range Wind Farm,
Species-credit Survey Effort
(Umwelt and NGH Environmental)**



D:\UMWELT (AUSTRALIA) PTY. LTD\14859-03 SERVICES\REPORTS\APPENDICES\A24_DD_SPECIESCREDIT\SURVEYEFFORT.MXD 10/08/2023 3:08:43 PM

Scale: 1:20000 at A3

GDA2020 MGA Zone 55

- Legend**
- RTS Project Site
 - RTS Development Corridor – Wind Farm
 - RTS Indicative Development Footprint – Wind Farm
 - RTS Indicative Development Footprint – Public Road Upgrades
 - Roads
 - Drainage Line
 - Water Body
 - National Parks (NPWS Estate)
 - Umwelt Flora Survey
 - Umwelt Fauna Survey
 - Umwelt Flora Survey Tracks
 - Umwelt Fauna Survey Tracks
 - NGH Environmental Flora Plots
 - NGH Environmental Fauna Survey

A2	A3	A4	A5		
B2	B3	B4	B5		
C1	C2	C3	C4	C5	
D1	D2	D3	D4	D5	D6
E2	E3	E4	E5	E6	
F3	F4	F5	F6		
G3	G4	G5			
H2	H3	H4			
I1	I2	I3			
J1	J2				
K1					

APPENDIX 2.3 - B5

**Liverpool Range Wind Farm,
Species-credit Survey Effort
(Umwelt and NGH Environmental)**



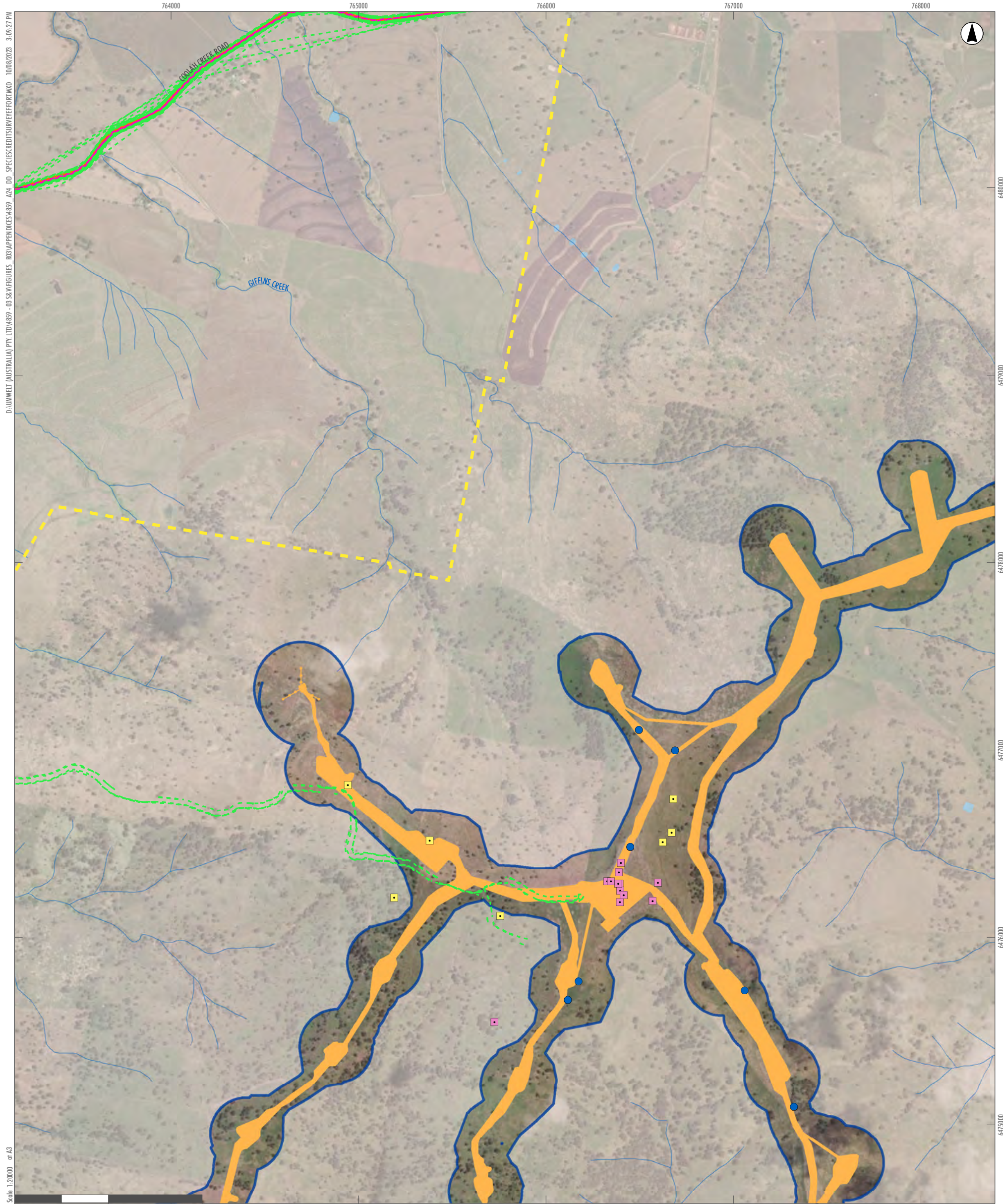
D:\UMWELT (AUSTRALIA) PTY. LTD\4859 - 03 SERVICES\FIGURES - 03\APPENDICES\4859_A24_DD_SPECS\CREDITS\SURVEY\FOR\KMD_10082023_3_09_05 PM
 Scale: 1:20000 at A3

- Legend**
- RTS Project Site
 - RTS Indicative Development Footprint – Public Road Upgrades
 - Roads
 - Drainage Line
 - Water Body
 - Umwelt Flora Survey
 - Umwelt Flora Survey Tracks
 - Umwelt Fauna Survey Tracks

A2	A3	A4	A5		
B2	B3	B4	B5		
C1	C2	C3	C4	C5	
D1	D2	D3	D4	D5	D6
E2	E3	E4	E5	E6	
F3	F4	F5	F6		
G3	G4	G5			
H2	H3	H4			
I1	I2	I3			
J1	J2				
K1					

APPENDIX 2.3 - C1

**Liverpool Range Wind Farm,
Species-credit Survey Effort
(Umwelt and NGH Environmental)**



D:\UMWELT (AUSTRALIA) PTY. LTD\4859 - 03 SERVICES\FIGURES - 03\APPENDICES\4859_A24_DD_SPECIESCREDITSURVEYEFFORT.MXD 10/08/2023 3:09:27 PM

Scale: 1:20000 at A3

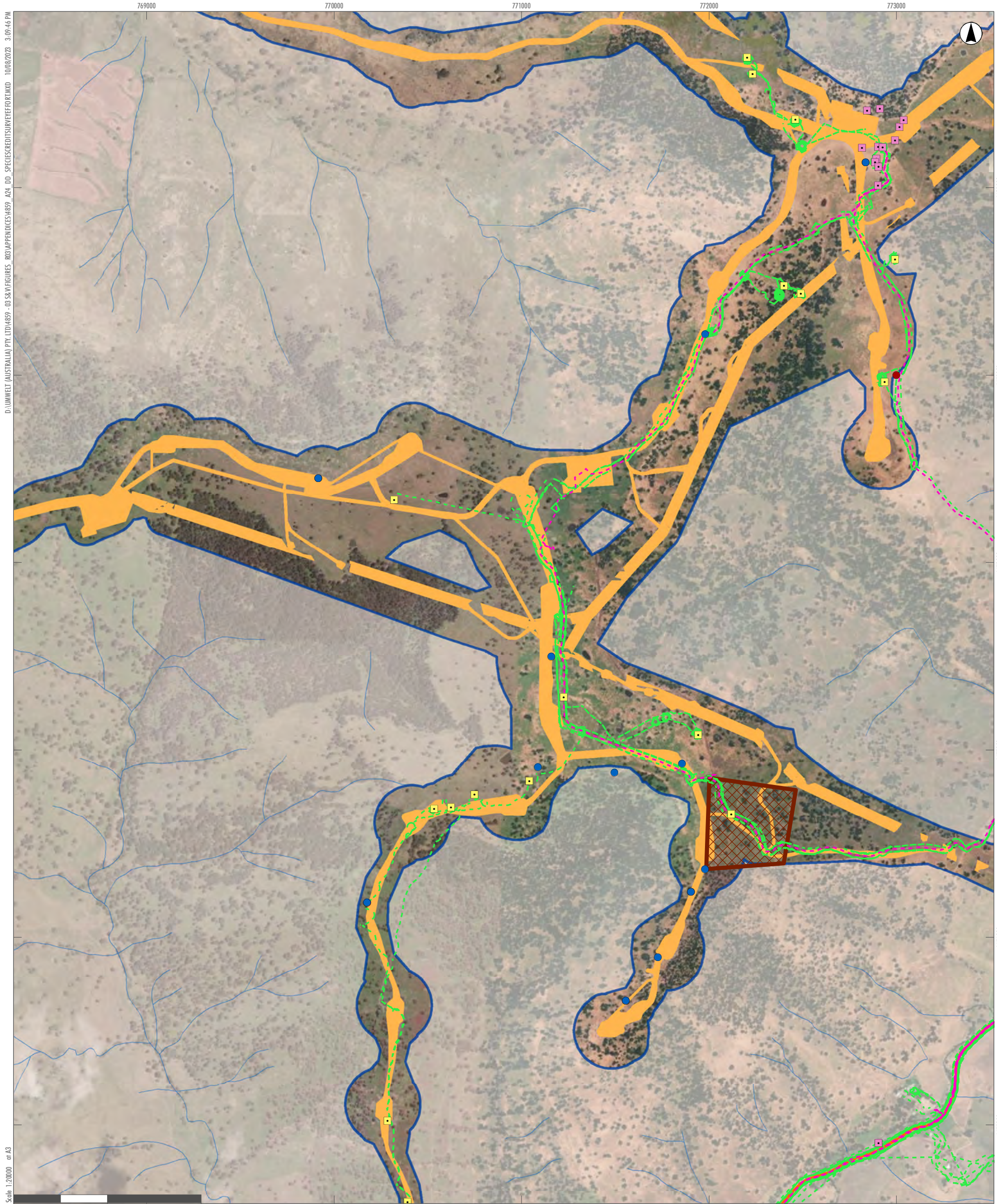
GDA2020 MGA Zone 55

- Legend**
- RTS Project Site
 - RTS Development Corridor – Wind Farm
 - RTS Indicative Development Footprint – Wind Farm
 - RTS Indicative Development Footprint – Public Road Upgrades
 - Roads
 - Drainage Line
 - Water Body
 - Umwelt Flora Survey
 - Umwelt Fauna Survey
 - Umwelt Flora Survey Tracks
 - Umwelt Fauna Survey Tracks
 - NGH Environmental Flora Plots
 - NGH Environmental Fauna Survey

A2	A3	A4	A5		
B2	B3	B4	B5		
C1	C2	C3	C4	C5	
D1	D2	D3	D4	D5	D6
E2	E3	E4	E5	E6	
F3	F4	F5	F6		
G3	G4	G5			
H2	H3	H4			
I1	I2	I3			
J1	J2				
K1					

APPENDIX 2.3 - C2

Liverpool Range Wind Farm,
Species-credit Survey Effort
(Umwelt and NGH Environmental)



D:\UMWELT (AUSTRALIA) PTY. LTD\4859 - 03 SERVICES\FIGURES - 03 SERVICES\FIGURES - 03 SERVICES\FIGURES\FIGURE\FIGURE.MXD 10/08/2023 3:09:46 PM

Scale: 1:20000 at A3

GDA2020 MGA Zone 55

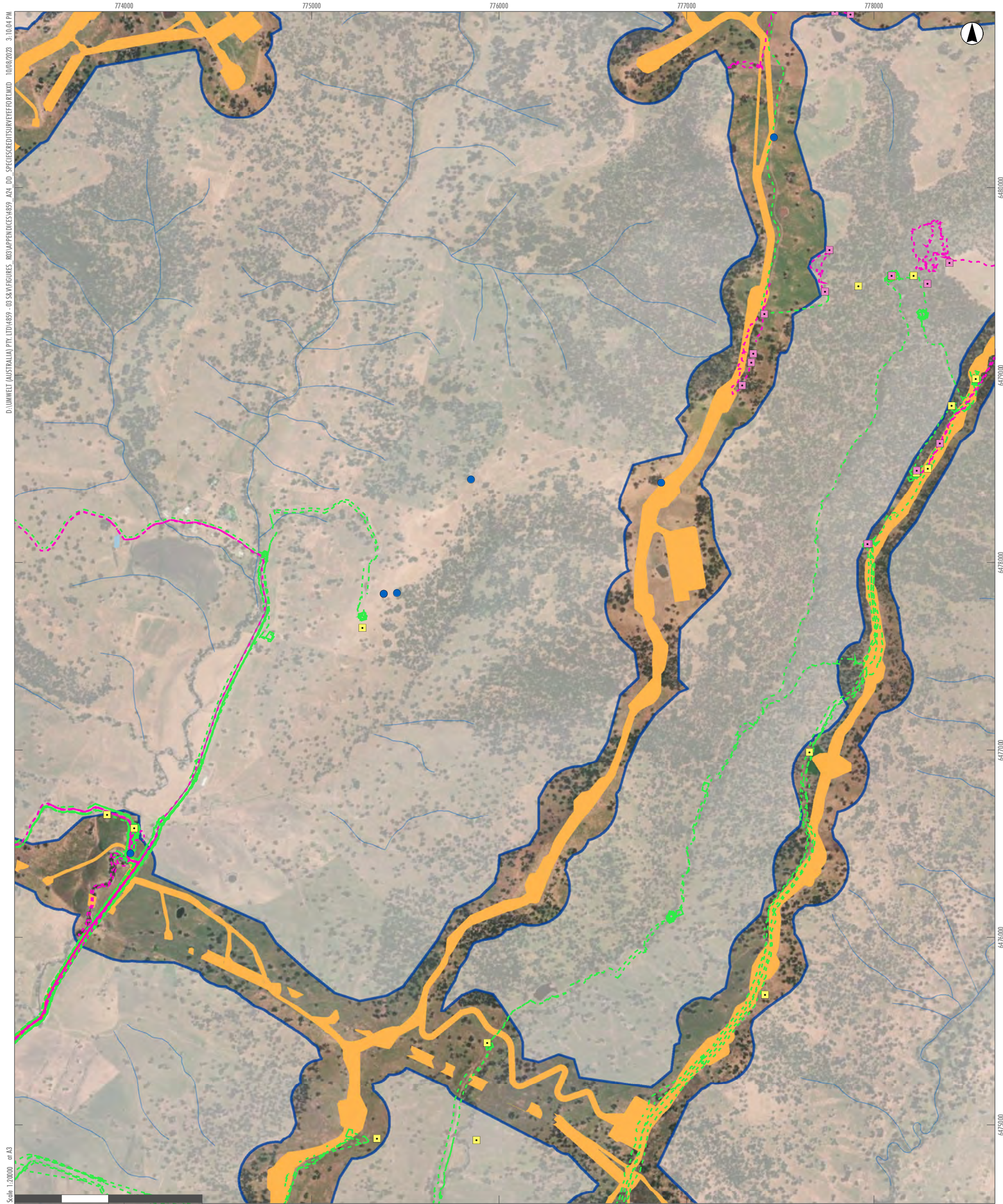
Legend

- RTS Project Site
- RTS Development Corridor – Wind Farm
- RTS Indicative Development Footprint – Wind Farm
- RTS Indicative Development Footprint – Public Road Upgrades
- Roads
- Drainage Line
- Umwelt Flora Survey
- Umwelt Fauna Survey
- Umwelt Flora Survey Tracks
- Umwelt Fauna Survey Tracks
- Umwelt General Vegetation Assessment - January 2023
- NGH Environmental Flora Plots
- NGH Environmental Fauna Survey

A2	A3	A4	A5		
B2	B3	B4	B5		
C1	C2	C3	C4	C5	
D1	D2	D3	D4	D5	D6
E2	E3	E4	E5	E6	
F3	F4	F5	F6		
G3	G4	G5			
H2	H3	H4			
I1	I2	I3			
J1	J2				
K1					

APPENDIX 2.3 - C3

**Liverpool Range Wind Farm,
Species-credit Survey Effort
(Umwelt and NGH Environmental)**



D:\UMWELT (AUSTRALIA) PTY. LTD\4859 - 03 SERVICES\FIGURES - 03\APPENDICES\4859_A24_DD_SPECIESCREDITSURVEYEFFORT.MXD, 10/08/2023 3:10:04 PM

Scale: 1:20000 at A3

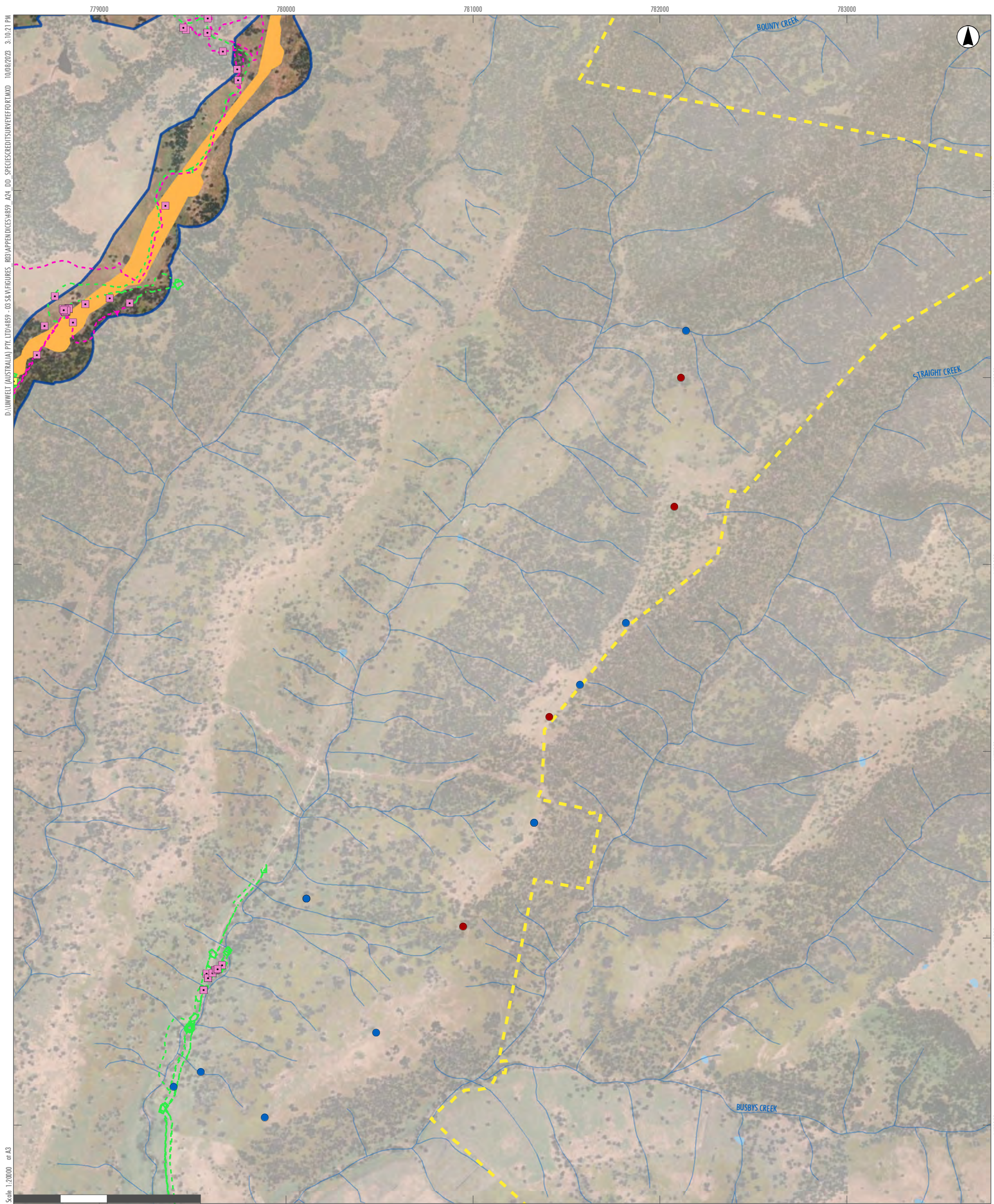
GDA2020 MGA Zone 55

- Legend**
- RTS Project Site
 - RTS Development Corridor – Wind Farm
 - RTS Indicative Development Footprint – Wind Farm
 - RTS Indicative Development Footprint – Public Road Upgrades
 - Roads
 - Drainage Line
 - Water Body
 - Umwelt Flora Survey
 - Umwelt Fauna Survey
 - Umwelt Flora Survey Tracks
 - Umwelt Fauna Survey Tracks
 - NGH Environmental Flora Plots
 - NGH Environmental Fauna Survey

A2	A3	A4	A5		
B2	B3	B4	B5		
C1	C2	C3	C4	C5	
D1	D2	D3	D4	D5	D6
E2	E3	E4	E5	E6	
F3	F4	F5	F6		
G3	G4	G5			
H2	H3	H4			
I1	I2	I3			
J1	J2				
K1					

APPENDIX 2.3 - C4

Liverpool Range Wind Farm,
Species-credit Survey Effort
(Umwelt and NGH Environmental)



D:\UMWELT (AUSTRALIA) PTY LTD\4859 - 03 SERVICES\FIGURES - 03\APPENDICES\4859_A24_DD_SPECS\CREDITS\SURVEY\FOR\MXD_10082023_3_10_21 PM

Scale: 1:20000 at A3

GDA2020 MGA Zone 55

Legend

- RTS Project Site
- RTS Development Corridor – Wind Farm
- RTS Indicative Development Footprint – Wind Farm
- Drainage Line
- Water Body
- Umwelt Flora Survey
- Umwelt Fauna Survey
- Umwelt Flora Survey Tracks
- Umwelt Fauna Survey Tracks
- NGH Environmental Flora Plots
- NGH Environmental Fauna Survey

A2	A3	A4	A5		
B2	B3	B4	B5		
C1	C2	C3	C4	C5	
D1	D2	D3	D4	D5	D6
E2	E3	E4	E5	E6	
F3	F4	F5	F6		
G3	G4	G5			
H2	H3	H4			
I1	I2	I3			
J1	J2				
K1					

APPENDIX 2.3 - C5

**Liverpool Range Wind Farm,
Species-credit Survey Effort
(Umwelt and NGH Environmental)**



D:\UMWELT (AUSTRALIA) PTY. LTD\4859 - 03 SERVICES\FIGURES - 03\APPENDICES\4859_A24_DD_SPECIESCREDITSURVEYEFFORT.MXD 10/08/2023 3:10:39 PM

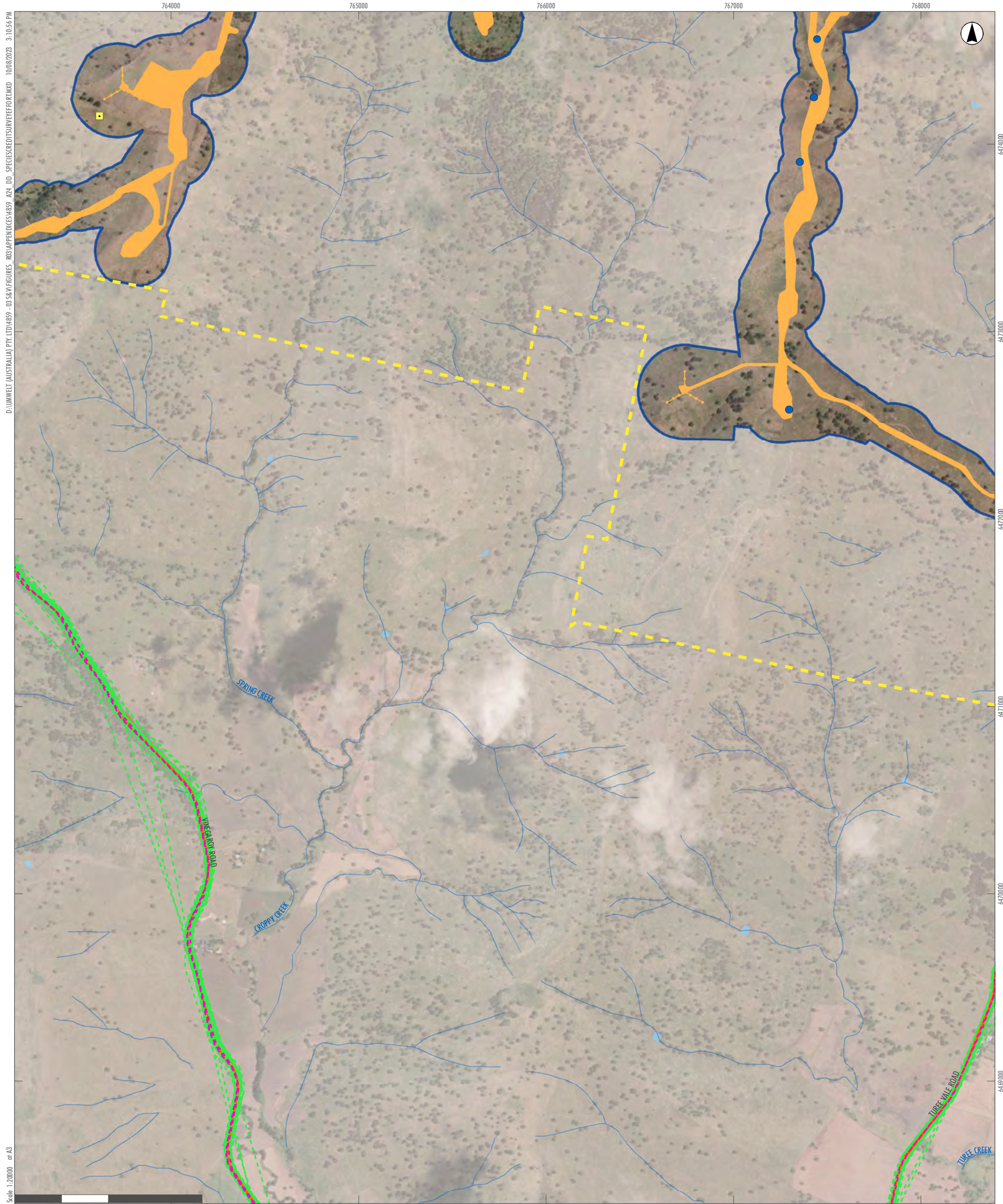
Scale: 1:20000 at A3

GDA2020 MGA Zone 55

- Legend**
- RTS Project Site
 - RTS Development Corridor – Wind Farm
 - RTS Indicative Development Footprint – Wind Farm
 - RTS Indicative Development Footprint – Public Road Upgrades
 - Roads
 - Drainage Line
 - Water Body
 - Umwelt Flora Survey
 - - - Umwelt Flora Survey Tracks
 - - - Umwelt Fauna Survey Tracks

A2	A3	A4	A5		
B2	B3	B4	B5		
C1	C2	C3	C4	C5	
D1	D2	D3	D4	D5	D6
E2	E3	E4	E5	E6	
F3	F4	F5	F6		
G3	G4	G5			
H2	H3	H4			
I1	I2	I3			
J1	J2				
K1					

APPENDIX 2.3 - D1
Liverpool Range Wind Farm,
Species-credit Survey Effort
(Umwelt and NGH Environmental)



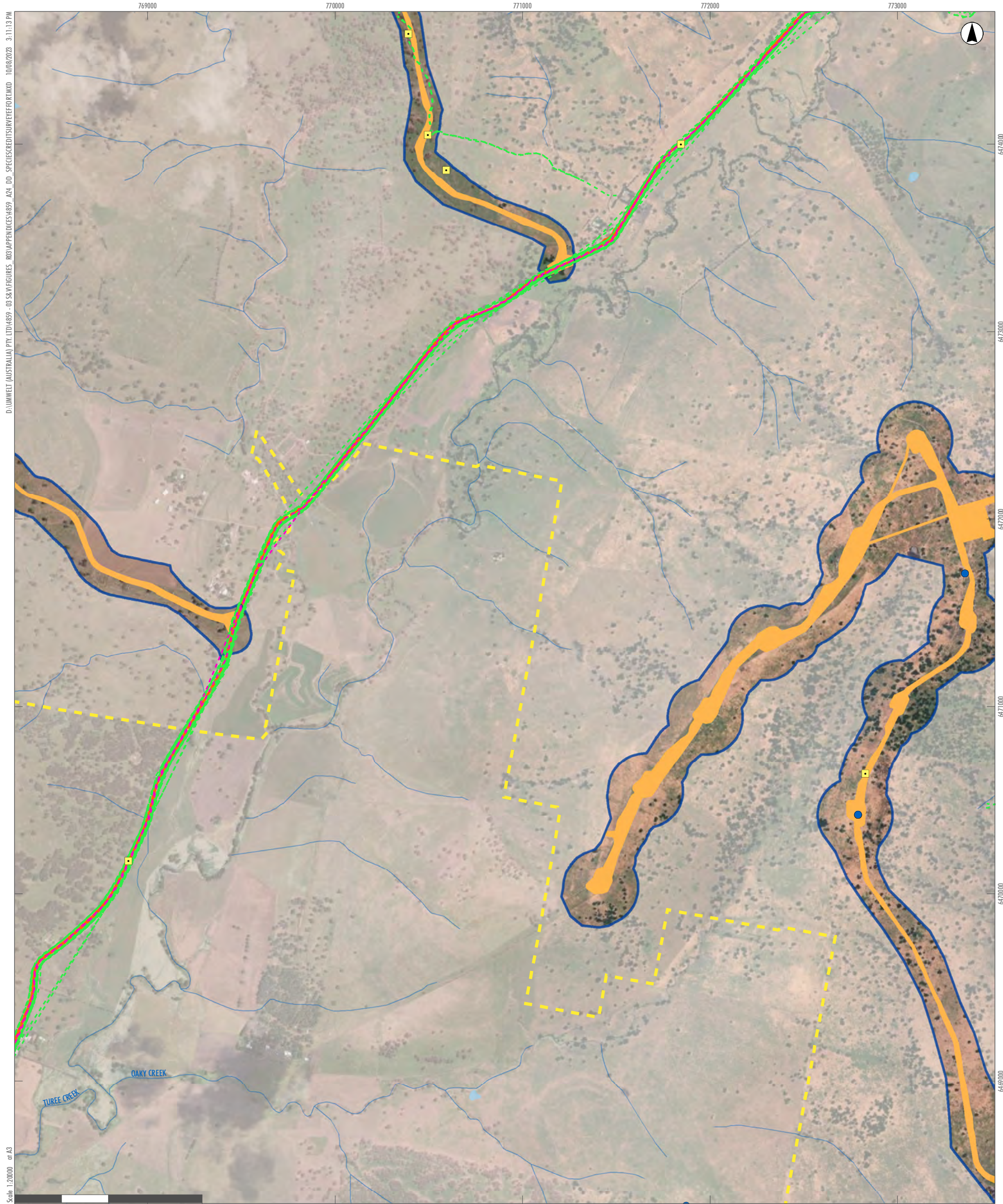
D:\UMWELT (AUSTRALIA) PTY. LTD\4859 - 03 SERVICES\FIGURES - 03\APPENDICES\4859_A24_DD_SPECS\CREDITS\SURVEY\FEEDBACK.DWG 10/08/2023 3:10:56 PM

Scale: 1:20000 at A3

- Legend**
- RTS Project Site
 - RTS Development Corridor – Wind Farm
 - RTS Indicative Development Footprint – Wind Farm
 - RTS Indicative Development Footprint – Public Road Upgrades
 - Roads
 - Drainage Line
 - Water Body
 - Umwelt Flora Survey
 - Umwelt Flora Survey Tracks
 - Umwelt Fauna Survey Tracks
 - NGH Environmental Flora Plots
 - NGH Environmental Fauna Survey

A2	A3	A4	A5		
B2	B3	B4	B5		
C1	C2	C3	C4	C5	
D1	D2	D3	D4	D5	D6
E2	E3	E4	E5	E6	
F3	F4	F5	F6		
G3	G4	G5			
H2	H3	H4			
I1	I2	I3			
J1	J2				
K1					

APPENDIX 2.3 - D2
Liverpool Range Wind Farm,
Species-credit Survey Effort
(Umwelt and NGH Environmental)



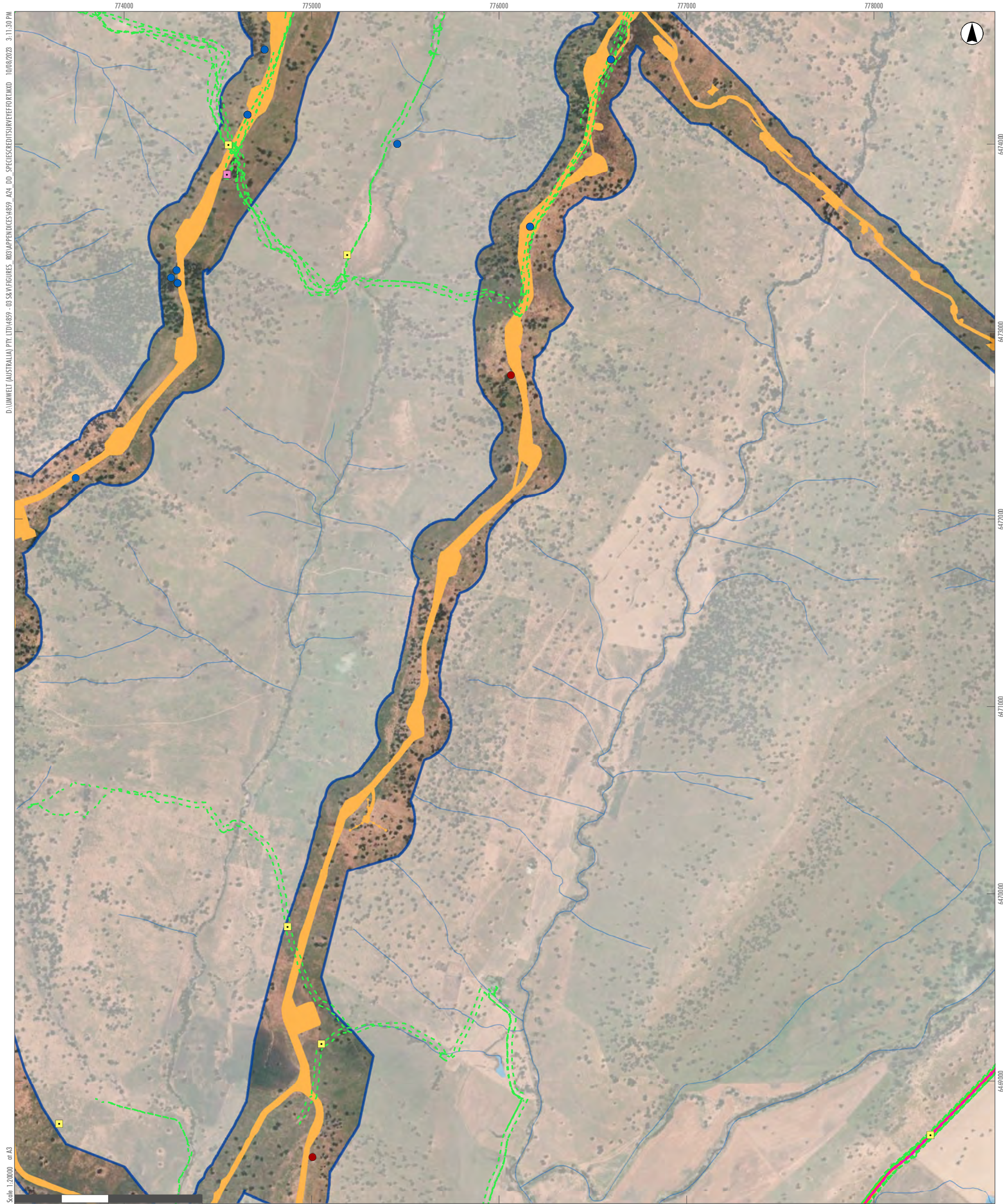
D:\UMWELT (AUSTRALIA) PTY LTD\4859 - 03 SERVICES\FIGURES - 03\APPENDICES\4859_A24_DD_SPECIESCREDITSURVEYEFFORT.MXD 10/08/2023 3:11:13 PM

Scale: 1:20000 at A3

- Legend**
- RTS Project Site
 - RTS Development Corridor – Wind Farm
 - RTS Indicative Development Footprint – Wind Farm
 - RTS Indicative Development Footprint – Public Road Upgrades
 - Roads
 - Drainage Line
 - Water Body
 - Umwelt Flora Survey
 - Umwelt Flora Survey Tracks
 - Umwelt Fauna Survey Tracks
 - NGH Environmental Flora Plots
 - NGH Environmental Fauna Survey

A2	A3	A4	A5		
B2	B3	B4	B5		
C1	C2	C3	C4	C5	
D1	D2	D3	D4	D5	D6
E2	E3	E4	E5	E6	
F3	F4	F5	F6		
G3	G4	G5			
H2	H3	H4			
I1	I2	I3			
J1	J2				
K1					

APPENDIX 2.3 - D3
Liverpool Range Wind Farm,
Species-credit Survey Effort
(Umwelt and NGH Environmental)



D:\UMWELT (AUSTRALIA) PTY. LTD\4859 - 03 SERVICES\FIGURES - 03\APPENDICES\4859_A24_DD_SPECS\CREDITS\SURVEY\FEEDBACK.DWG 10/08/2023 3:11:30 PM

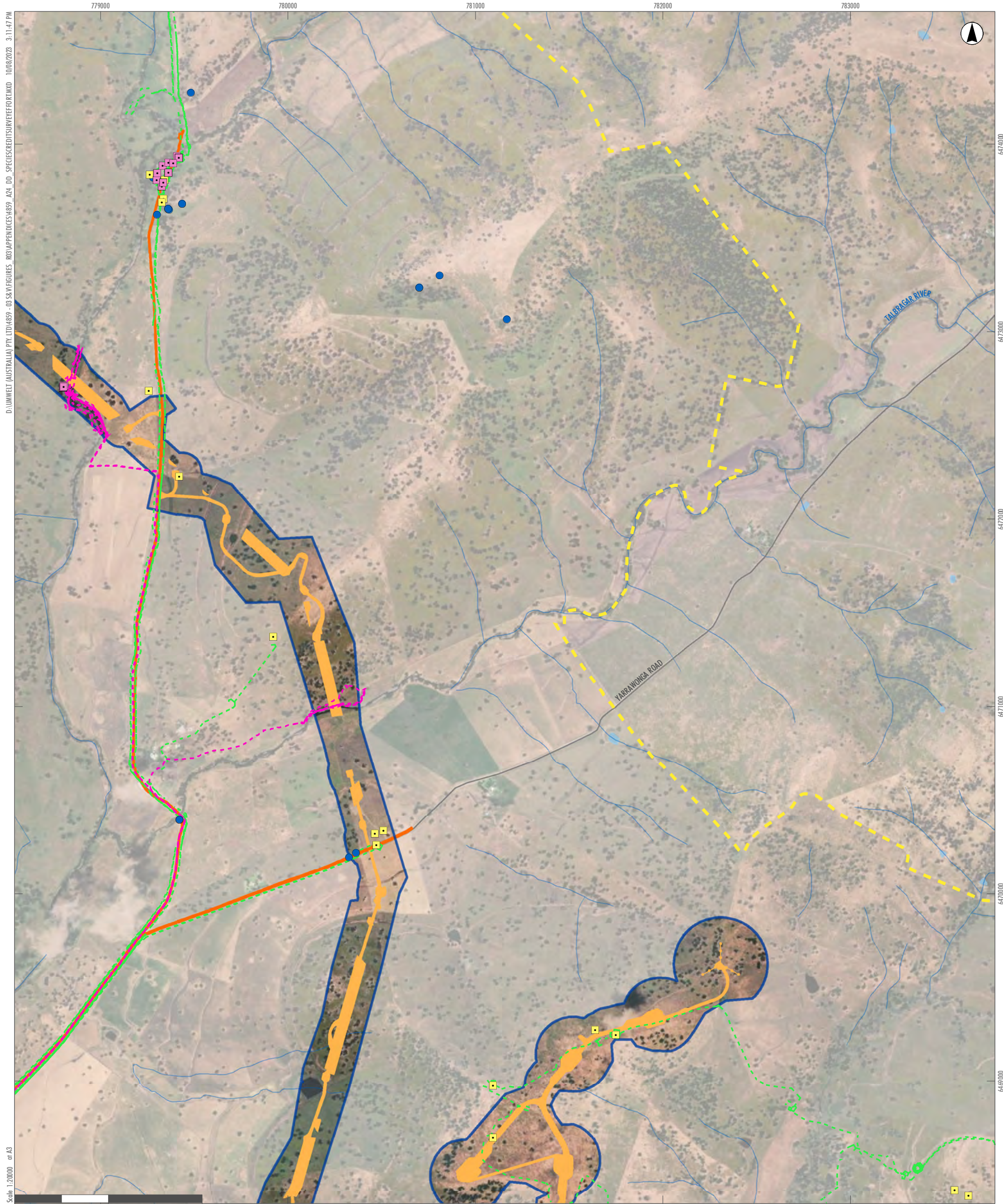
Scale: 1:20000 at A3

- Legend**
- RTS Project Site
 - RTS Development Corridor – Wind Farm
 - RTS Indicative Development Footprint – Wind Farm
 - RTS Indicative Development Footprint – Public Road Upgrades
 - Roads
 - Drainage Line
 - Water Body
 - Umwelt Flora Survey
 - Umwelt Fauna Survey
 - Umwelt Flora Survey Tracks
 - Umwelt Fauna Survey Tracks
 - NGH Environmental Flora Plots
 - NGH Environmental Fauna Survey

A2	A3	A4	A5		
B2	B3	B4	B5		
C1	C2	C3	C4	C5	
D1	D2	D3	D4	D5	D6
E2	E3	E4	E5	E6	
F3	F4	F5	F6		
G3	G4	G5			
H2	H3	H4			
I1	I2	I3			
J1	J2				
K1					

APPENDIX 2.3 - D4

Liverpool Range Wind Farm,
Species-credit Survey Effort
(Umwelt and NGH Environmental)



D:\UMWELT (AUSTRALIA) PTY LTD\4859 - 03 SERVICES\FIGURES - 03\APPENDICES\4859_A24_DD_SPECS\CREDITS\SURVEY\FOR\MXD_10/08/2023_3:11:47 PM

Scale: 1:20000 at A3

GDA2020 MGA Zone 55

- Legend**
- RTS Project Site
 - RTS Development Corridor – Wind Farm
 - RTS Indicative Development Footprint – Wind Farm
 - RTS Indicative Development Footprint – Public Road Upgrades
 - Roads
 - Drainage Line
 - Water Body
 - Umwelt Flora Survey
 - Umwelt Fauna Survey
 - Umwelt Flora Survey Tracks
 - Umwelt Fauna Survey Tracks
 - NGH Environmental Flora Plots
 - NGH Environmental Fauna Survey

A2	A3	A4	A5		
B2	B3	B4	B5		
C1	C2	C3	C4	C5	
D1	D2	D3	D4	D5	D6
E2	E3	E4	E5	E6	
F3	F4	F5	F6		
G3	G4	G5			
H2	H3	H4			
I1	I2	I3			
J1	J2				
K1					

APPENDIX 2.3 - D5
Liverpool Range Wind Farm,
Species-credit Survey Effort
(Umwelt and NGH Environmental)



D:\UMWELT (AUSTRALIA) PTY. LTD\4859 - 03 SERVICES\FIGURES - R03\APPENDICES\4859_A24_DD_SPECS\CREDITS\SURVEY\FEEDBACK.DWG 10/08/2023 3:12:02 PM

Scale 1:20000 at A3

GDA2020 MGA Zone 55

- Legend**
- ▭ RTS Project Site
 - Roads
 - Drainage Line
 - Water Body
 - Umwelt Flora Survey
 - - - Umwelt Flora Survey Tracks

A2	A3	A4	A5		
B2	B3	B4	B5		
C1	C2	C3	C4	C5	
D1	D2	D3	D4	D5	D6
E2	E3	E4	E5	E6	
F3	F4	F5	F6		
G3	G4	G5			
H2	H3	H4			
I1	I2	I3			
J1	J2				
K1					

APPENDIX 2.3 - D6

**Liverpool Range Wind Farm,
Species-credit Survey Effort
(Umwelt and NGH Environmental)**



D:\UMWELT (AUSTRALIA) PTY. LTD\4889 - 03 SERVICES\FIGURES - 03\APPENDICES\4889_A24_DD_SPECIESCREDITSURVEYEFFORT.MXD 10/08/2023 3:12:20 PM

Scale 1:20000 at A3

GDA2020 MGA Zone 55

- Legend**
- RTS Indicative Development Footprint – Public Road Upgrades
 - Roads
 - Drainage Line
 - Water Body
 - Umwelt Flora Survey Tracks
 - Umwelt Fauna Survey Tracks

A2	A3	A4	A5		
B2	B3	B4	B5		
C1	C2	C3	C4	C5	
D1	D2	D3	D4	D5	D6
E2	E3	E4	E5	E6	
F3	F4	F5	F6		
G3	G4	G5			
H2	H3	H4			
I1	I2	I3			
J1	J2				
K1					

APPENDIX 2.3 - E2

**Liverpool Range Wind Farm,
Species-credit Survey Effort
(Umwelt and NGH Environmental)**



D:\UMWELT (AUSTRALIA) PTY. LTD\4859 - 03 SERVICES\FIGURES - 03\APPENDICES\4859_A24_DD_SPECIESCREDITSURVEYEFFORT.MXD 10/08/2023 3:12:39 PM

Scale: 1:20000 at A3

GDA2020 MGA Zone 55

Legend

- RTS Project Site
- RTS Development Corridor – Wind Farm
- RTS Indicative Development Footprint – Wind Farm
- RTS Indicative Development Footprint – Public Road Upgrades
- Roads
- Drainage Line
- Water Body
- Umwelt Flora Survey
- Umwelt Fauna Survey
- Umwelt Flora Survey Tracks
- Umwelt Fauna Survey Tracks
- NGH Environmental Flora Plots
- NGH Environmental Fauna Survey

A2	A3	A4	A5		
B2	B3	B4	B5		
C1	C2	C3	C4	C5	
D1	D2	D3	D4	D5	D6
E2	E3	E4	E5	E6	
F3	F4	F5	F6		
G3	G4	G5			
H2	H3	H4			
I1	I2	I3			
J1	J2				
K1					

APPENDIX 2.3 - E3

**Liverpool Range Wind Farm,
Species-credit Survey Effort
(Umwelt and NGH Environmental)**



D:\UMWELT (AUSTRALIA) PTY. LTD\4859 - 03 SERVICES\FIGURES - 03\APPENDICES\4859_A24_DD_SPECS\CREDITS\SURVEY\REF\FIG.MXD 10/08/2023 3:12:57 PM

Scale: 1:20000 at A3

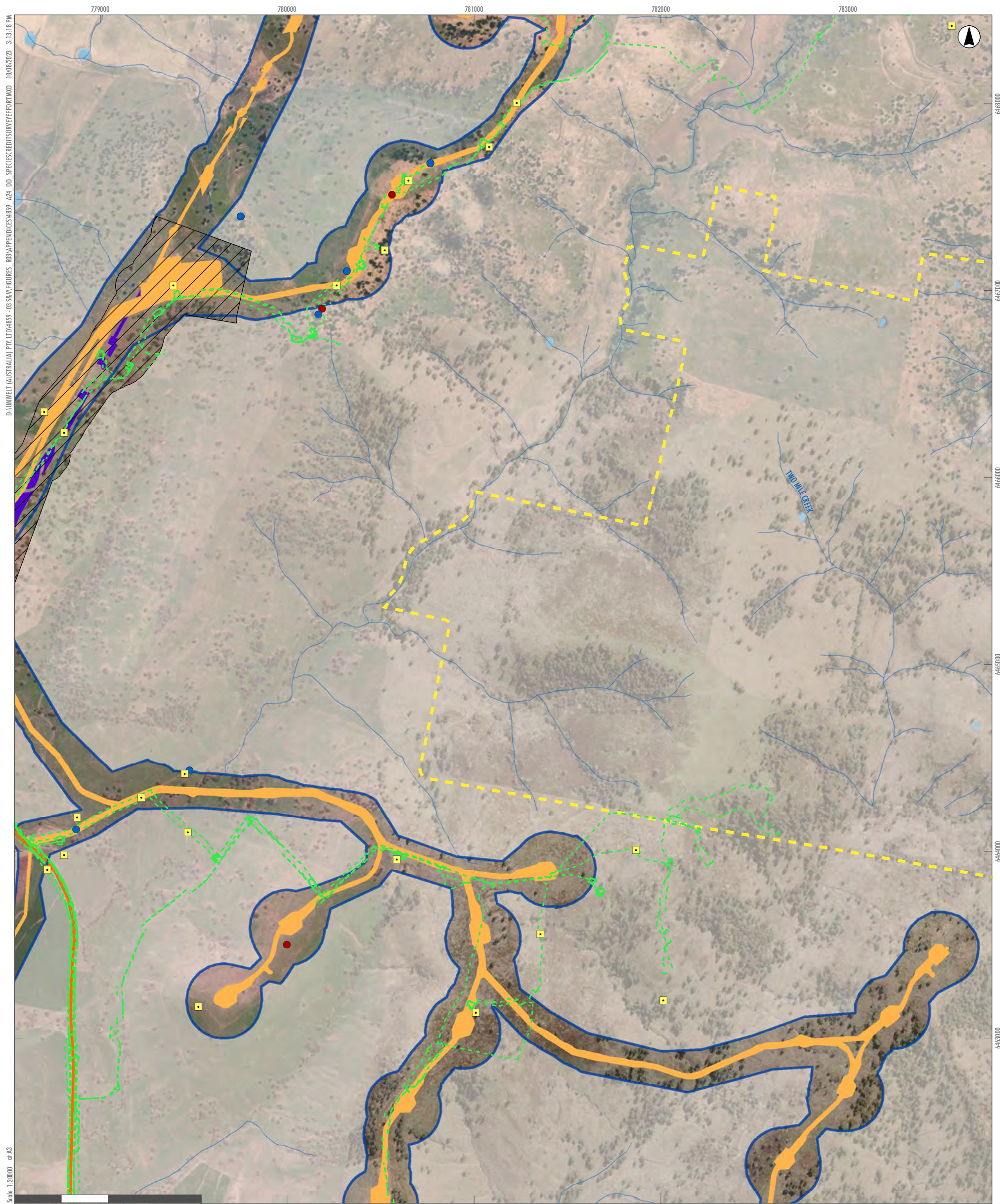
GDA2020 MGA Zone 55

- Legend**
- RTS Project Site
 - RTS Development Corridor – Wind Farm
 - RTS Development Corridor – External Transmission Line
 - RTS Indicative Development Footprint – Wind Farm
 - RTS Indicative Development Footprint – External Transmission Line
 - RTS Indicative Development Footprint – Public Road Upgrades
 - Roads
 - Drainage Line
 - Water Body
 - Umwelt Flora Survey
 - Umwelt Fauna Survey
 - Umwelt Flora Survey Tracks
 - Umwelt Fauna Survey Tracks
 - NGH Environmental Flora Plots
 - NGH Environmental Fauna Survey

A2	A3	A4	A5		
B2	B3	B4	B5		
C1	C2	C3	C4	C5	
D1	D2	D3	D4	D5	D6
E2	E3	E4	E5	E6	
F3	F4	F5	F6		
G3	G4	G5			
H2	H3	H4			
I1	I2	I3			
J1	J2				
K1					

APPENDIX 2.3 - E4

**Liverpool Range Wind Farm,
Species-credit Survey Effort
(Umwelt and NGH Environmental)**



D:\UMWELT (AUSTRALIA) PTY. LTD\4859 - 03 SERVICES\FIGURES - 03\APPENDICES\4859_A24_DD_SPECS\CREDITS\SURVEY\FEEDBACK.DWG 10/08/2023 3:13:18 PM

Scale: 1:20000 at A3

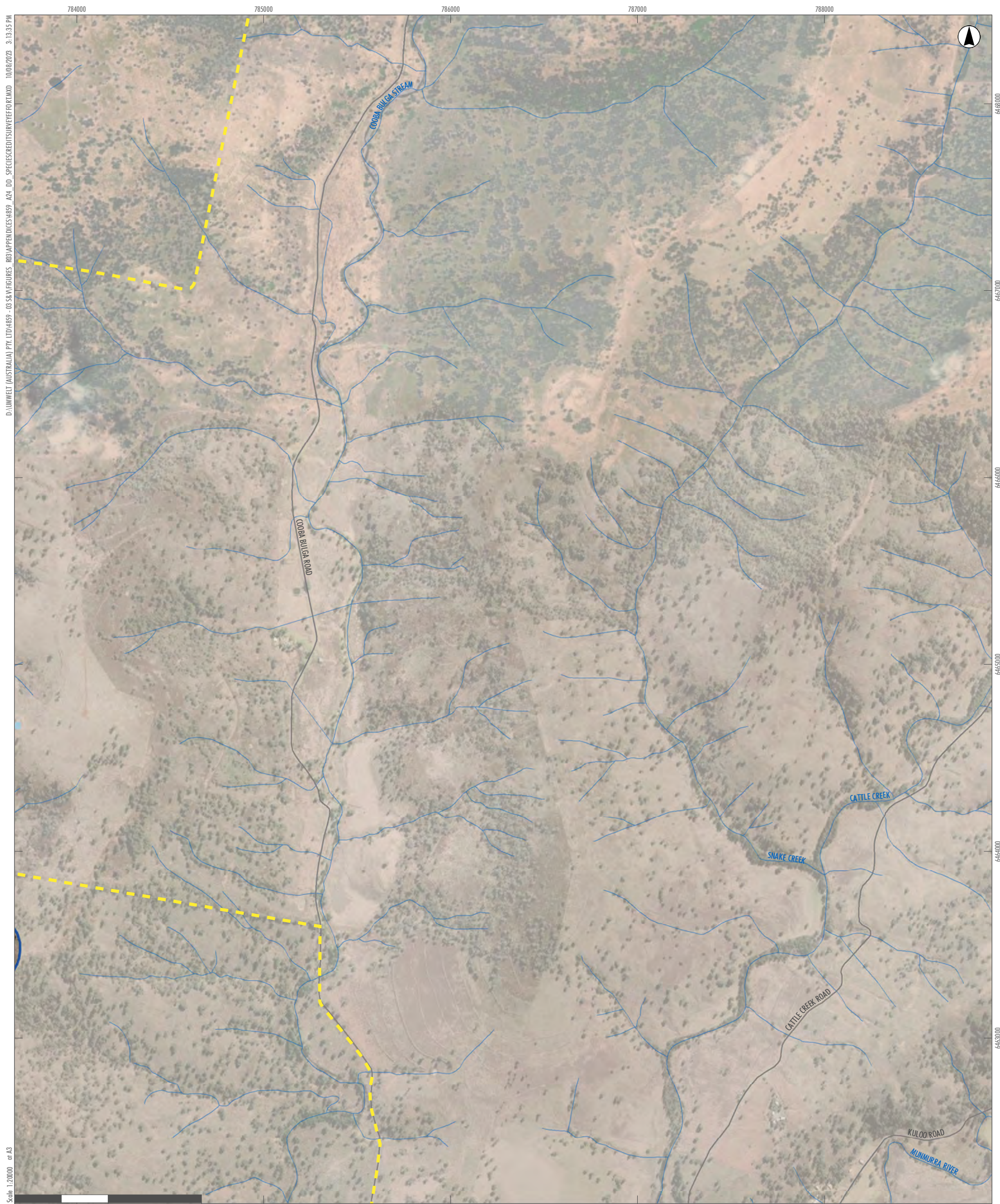
GDA2020 MGA Zone 55

- Legend**
- RTS Project Site
 - RTS Development Corridor – Wind Farm
 - RTS Development Corridor – External Transmission Line
 - RTS Indicative Development Footprint – Wind Farm
 - RTS Indicative Development Footprint – External Transmission Line
 - RTS Indicative Development Footprint – Public Road Upgrades
 - Roads
 - Drainage Line
 - Water Body
 - Umwelt Flora Survey
 - Umwelt Flora Survey Tracks
 - NGH Environmental Flora Plots
 - NGH Environmental Fauna Survey

A2	A3	A4	A5		
B2	B3	B4	B5		
C1	C2	C3	C4	C5	
D1	D2	D3	D4	D5	D6
E2	E3	E4	E5	E6	
F3	F4	F5	F6		
G3	G4	G5			
H2	H3	H4			
I1	I2	I3			
J1	J2				
K1					

APPENDIX 2.3 - E5

**Liverpool Range Wind Farm,
Species-credit Survey Effort
(Umwelt and NGH Environmental)**



D:\UMWELT (AUSTRALIA) PTY. LTD\4859 - 03 SERVICES\FIGURES - 03\APPENDICES\4859_A24_DD_SPECS\CREDITS\SURVEY\FEEDBACK.DWG 10/08/2023 3:13:35 PM

Scale: 1:20000 at A3

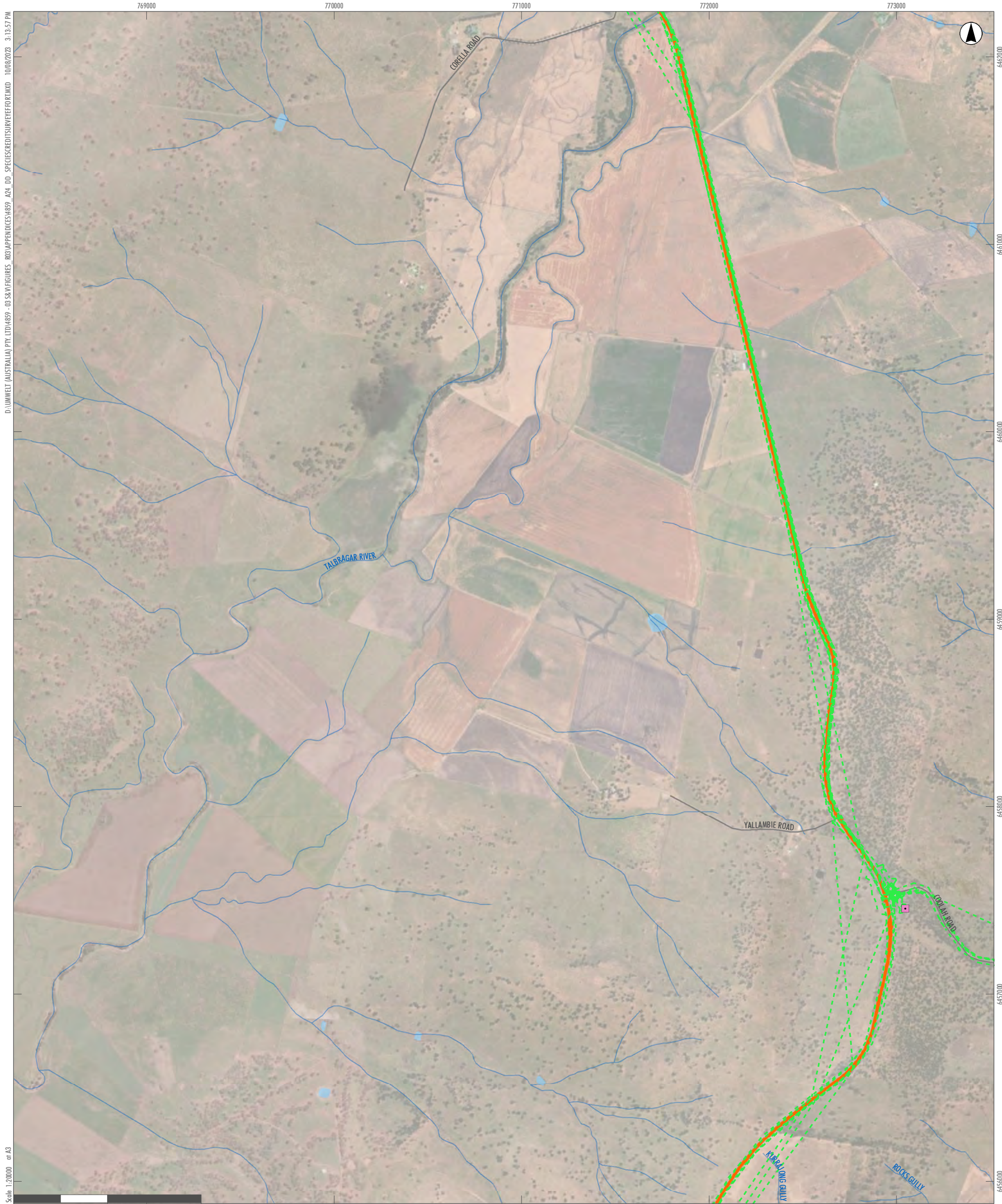
GDA2020 MGA Zone 55

- Legend**
- RTS Project Site
 - RTS Development Corridor – Wind Farm
 - Roads
 - Drainage Line
 - Water Body

A2	A3	A4	A5		
B2	B3	B4	B5		
C1	C2	C3	C4	C5	
D1	D2	D3	D4	D5	D6
E2	E3	E4	E5	E6	F6
F3	F4	F5	F6		
G3	G4	G5			
H2	H3	H4			
I1	I2	I3			
J1	J2				
K1					

APPENDIX 2.3 - E6

**Liverpool Range Wind Farm,
Species-credit Survey Effort
(Umwelt and NGH Environmental)**

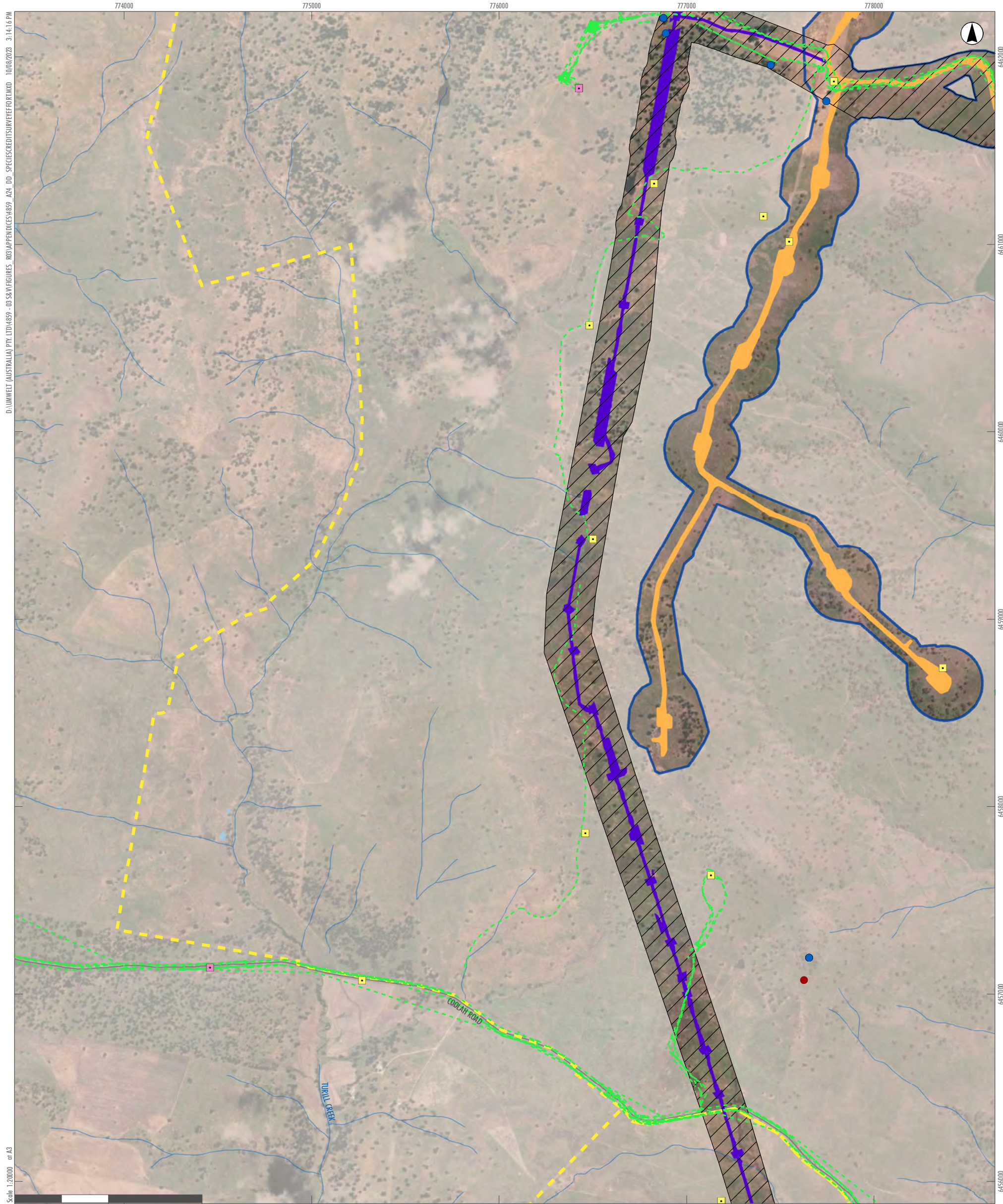


- Legend**
- RTS Indicative Development Footprint – Public Road Upgrades
 - Roads
 - Drainage Line
 - Water Body
 - Umwelt Fauna Survey
 - - - Umwelt Flora Survey Tracks

A2	A3	A4	A5		
B2	B3	B4	B5		
C1	C2	C3	C4	C5	
D1	D2	D3	D4	D5	D6
E2	E3	E4	E5	E6	
F3	F4	F5	F6		
G3	G4	G5			
H2	H3	H4			
I1	I2	I3			
J1	J2				
K1					

APPENDIX 2.3 - F3

Liverpool Range Wind Farm,
Species-credit Survey Effort
(Umwelt and NGH Environmental)



D:\UMWELT (AUSTRALIA) PTY. LTD\14859 - 03 SERVICES\FIGURES - 03\APPENDICES\14859_A24_DD_SPECIESCREDITSURVEYEFFORT.MXD 10/08/2023 3:14:16 PM

Scale: 1:20,000 at A3

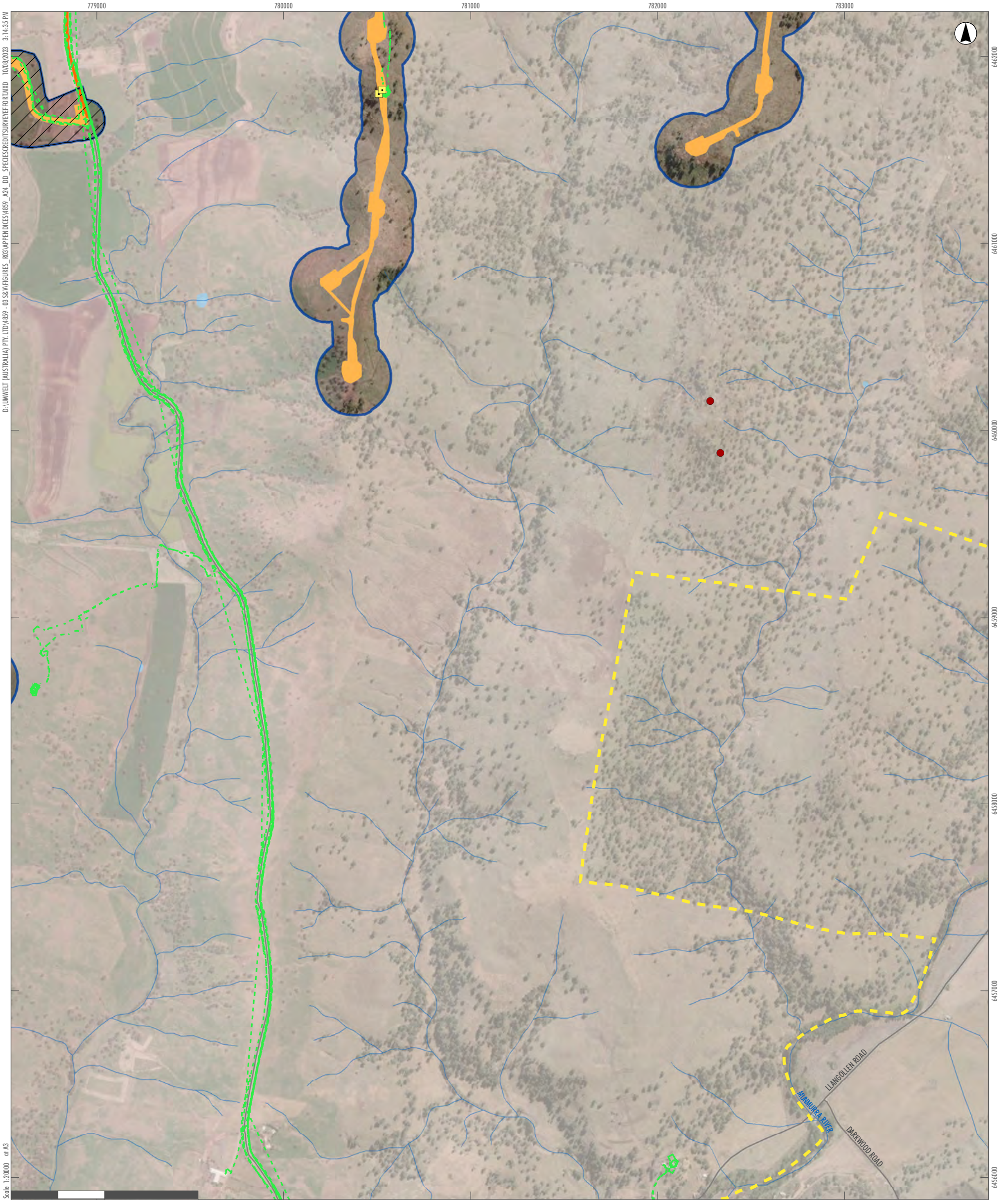
0 500 1,000 Metres

GDA2020 MGA Zone 55

- Legend**
- RTS Project Site
 - RTS Development Corridor – Wind Farm
 - RTS Development Corridor – External Transmission Line
 - RTS Indicative Development Footprint – Wind Farm
 - RTS Indicative Development Footprint – External Transmission Line
 - Roads
 - Drainage Line
 - Water Body
 - Umwelt Flora Survey
 - Umwelt Fauna Survey
 - Umwelt Flora Survey Tracks
 - NGH Environmental Flora Plots
 - NGH Environmental Fauna Survey

A2	A3	A4	A5		
B2	B3	B4	B5		
C1	C2	C3	C4	C5	
D1	D2	D3	D4	D5	D6
E2	E3	E4	E5	E6	
F3	F4	F5	F6		
G3	G4	G5			
H2	H3	H4			
I1	I2	I3			
J1	J2				
K1					

APPENDIX 2.3 - F4
**Liverpool Range Wind Farm,
 Species-credit Survey Effort
 (Umwelt and NGH Environmental)**

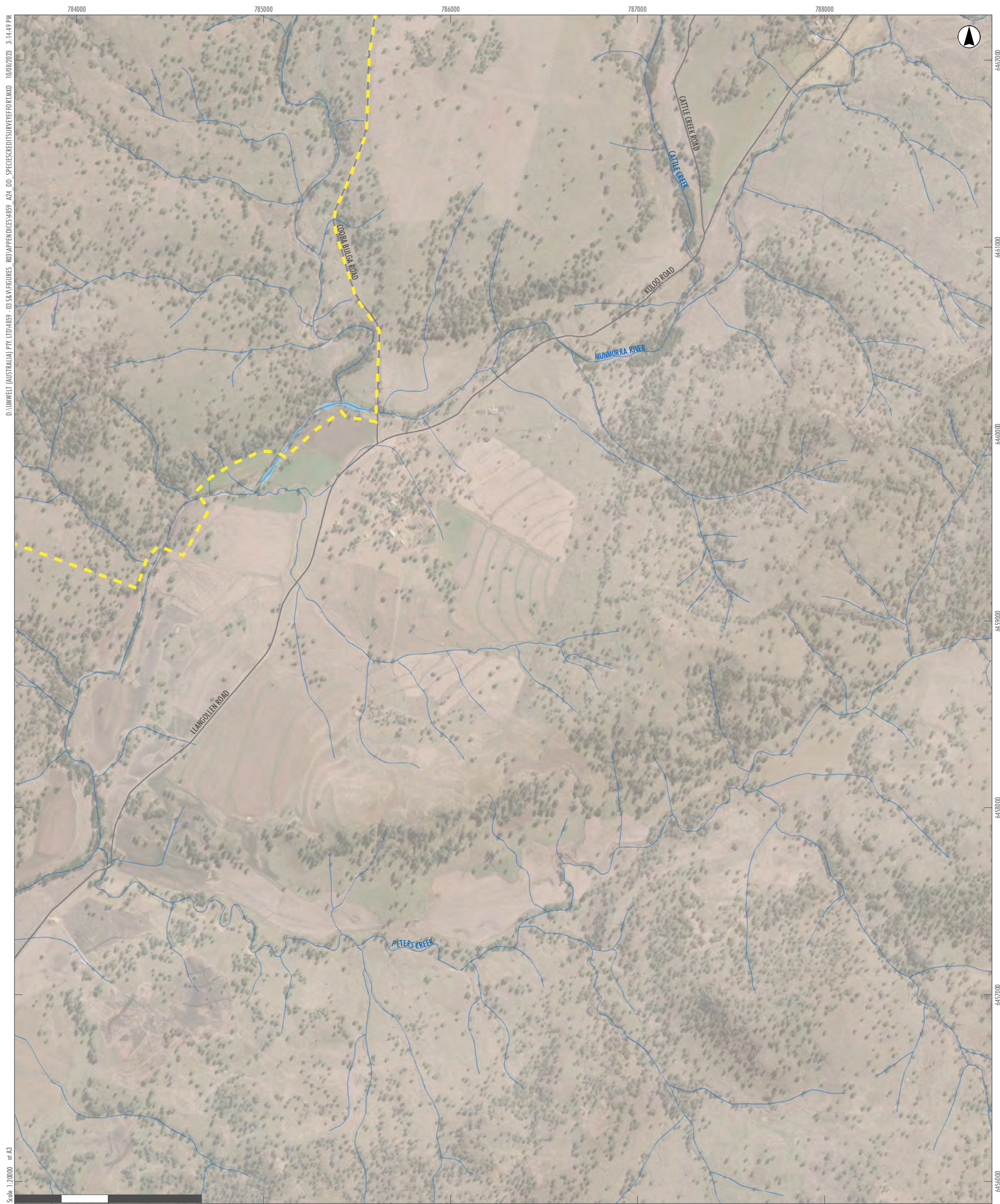


- Legend**
- RTS Project Site
 - RTS Development Corridor - Wind Farm
 - RTS Development Corridor - External Transmission Line
 - RTS Indicative Development Footprint - Wind Farm
 - RTS Indicative Development Footprint - Public Road Upgrades
 - Roads
 - Drainage Line
 - Water Body
 - Umwelt Flora Survey
 - Umwelt Flora Survey Tracks
 - NGH Environmental Flora Plots

A2	A3	A4	A5		
B2	B3	B4	B5		
C1	C2	C3	C4	C5	
D1	D2	D3	D4	D5	D6
E2	E3	E4	E5	E6	
F3	F4	F5	F6		
G3	G4	G5			
H2	H3	H4			
I1	I2	I3			
J1	J2				
K1					

APPENDIX 2.3 - F5

Liverpool Range Wind Farm,
Species-credit Survey Effort
(Umwelt and NGH Environmental)



D:\UMWELT (AUSTRALIA) PTY. LTD\4859 - 03 SERVICES\FIGURES - R03\APPENDICES\4859_A24_DD_SPECS\CREDITS\SURVEY\F0R\MXD_10/08/2023_3:14:49 PM

Scale: 1:20000 at A3

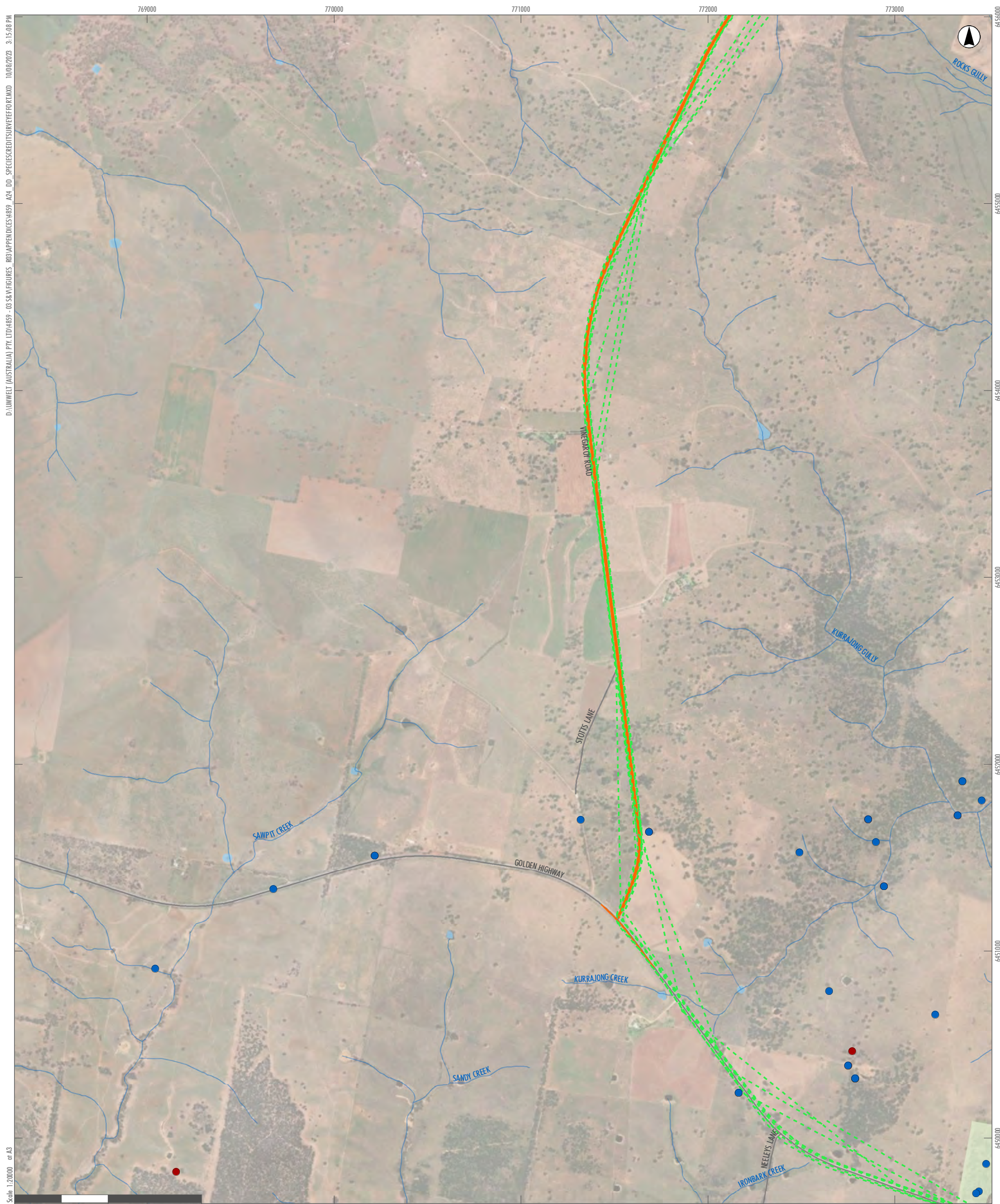
GDA2020 MGA Zone 55

- Legend**
- RTS Project Site
 - Roads
 - Drainage Line
 - Water Body

A2	A3	A4	A5		
B2	B3	B4	B5		
C1	C2	C3	C4	C5	
D1	D2	D3	D4	D5	D6
E2	E3	E4	E5	E6	
F3	F4	F5	F6		
G3	G4	G5			
H2	H3	H4			
I1	I2	I3			
J1	J2				
K1					

APPENDIX 2.3 - F6

**Liverpool Range Wind Farm,
Species-credit Survey Effort
(Umwelt and NGH Environmental)**



D:\UMWELT (AUSTRALIA) PTY. LTD\4859 - 03 SERVICES\FIGURES - 03\APPENDICES\4859_A24_DD_SPECS\CREDITS\SURVEY\FEET\MXD_10/08/2023_3:15:08 PM

Scale: 1:20,000 at A3

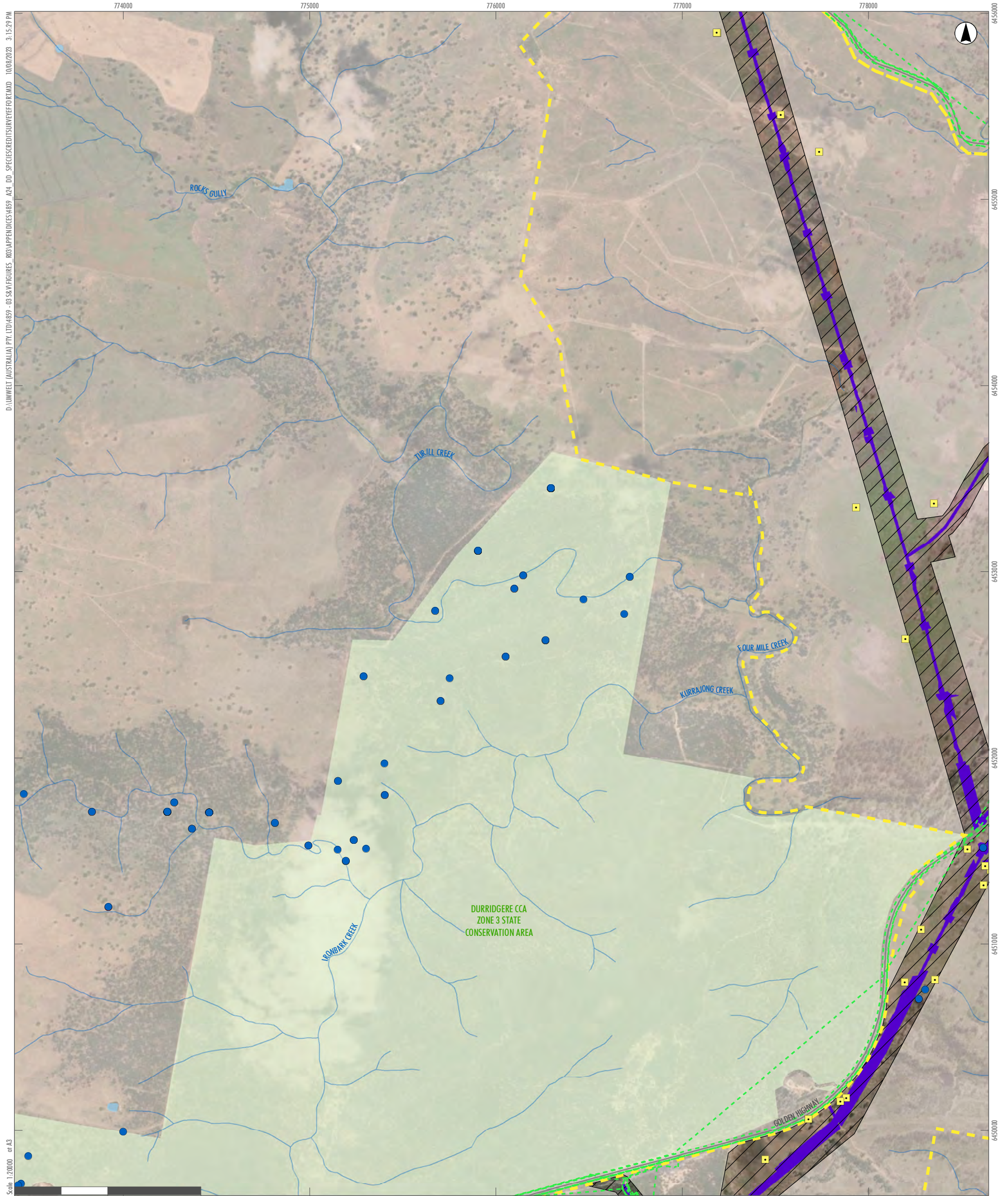
GDA2020 MGA Zone 55

- Legend**
- RTS Indicative Development Footprint – Public Road Upgrades
 - Roads
 - Drainage Line
 - Water Body
 - National Parks (NPWS Estate)
 - Umwelt Flora Survey Tracks
 - NGH Environmental Flora Plots
 - NGH Environmental Fauna Survey

A2	A3	A4	A5		
B2	B3	B4	B5		
C1	C2	C3	C4	C5	
D1	D2	D3	D4	D5	D6
E2	E3	E4	E5	E6	
F3	F4	F5	F6		
G3	G4	G5			
H2	H3	H4			
I1	I2	I3			
J1	J2				
K1					

APPENDIX 2.3 - G3

**Liverpool Range Wind Farm,
Species-credit Survey Effort
(Umwelt and NGH Environmental)**



D:\UMWELT (AUSTRALIA) PTY. LTD\14859 - 03 SERVICES\FIGURES - 03\APPENDICES\14859_A24_DD_SPECS\CREDITS\SURVEY\FEET\MXD_10/08/2023_3:15:29 PM

Scale: 1:20,000 at A3

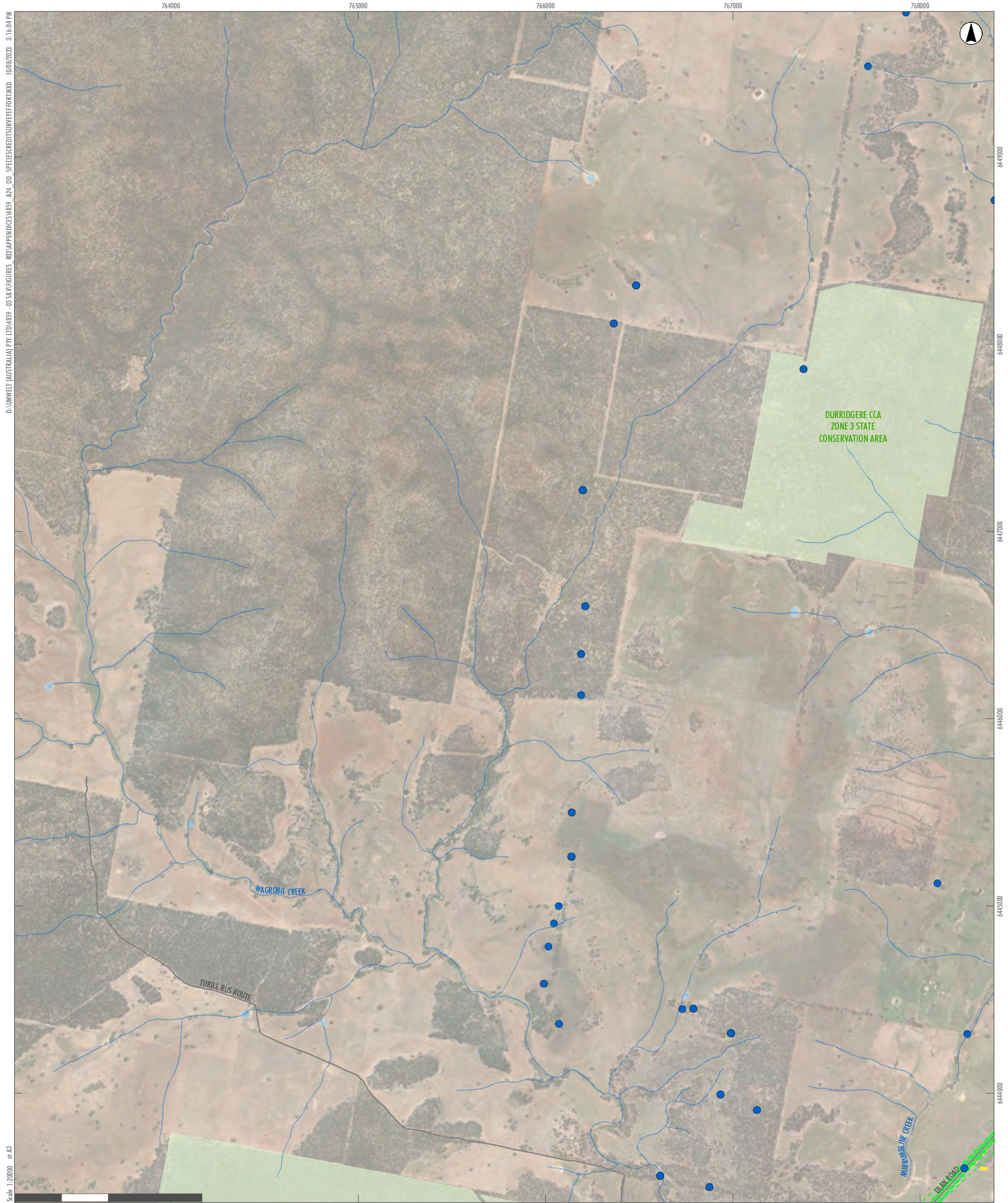
GDA2020 MGA Zone 55

- Legend**
- RTS Project Site
 - RTS Development Corridor – External Transmission Line
 - RTS Indicative Development Footprint – External Transmission Line
 - Roads
 - Drainage Line
 - Water Body
 - National Parks (NPWS Estate)
 - Umwelt Flora Survey
 - Umwelt Flora Survey Tracks
 - NGH Environmental Flora Plots
 - NGH Environmental Fauna Survey

A2	A3	A4	A5		
B2	B3	B4	B5		
C1	C2	C3	C4	C5	
D1	D2	D3	D4	D5	D6
E2	E3	E4	E5	E6	
F3	F4	F5	F6		
G3	G4	G5			
H2	H3	H4			
I1	I2	I3			
J1	J2				
K1					

APPENDIX 2.3 - G4

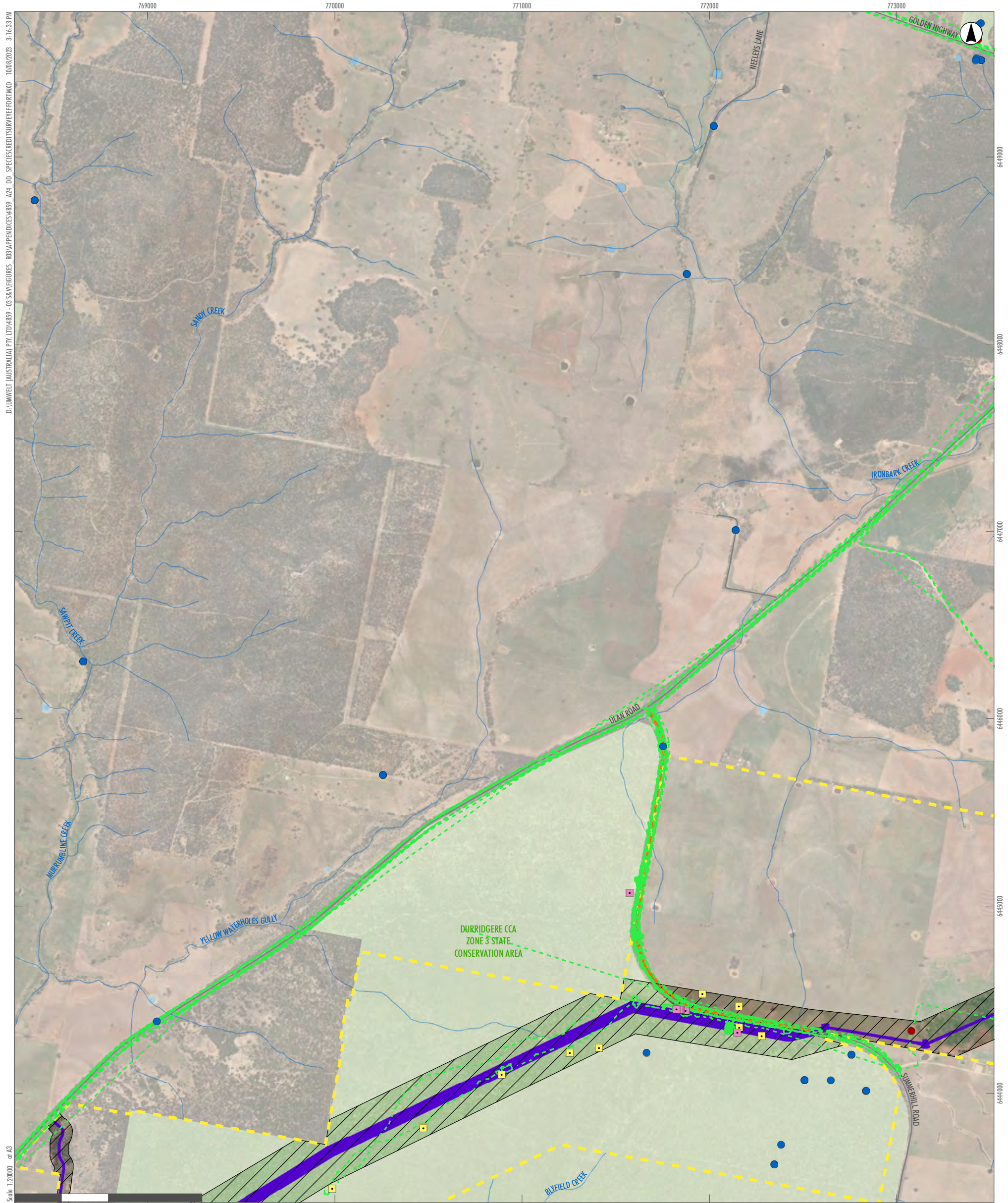
**Liverpool Range Wind Farm,
Species-credit Survey Effort
(Umwelt and NGH Environmental)**



- Legend**
- RTS Project Site
 - Roads
 - Drainage Line
 - Water Body
 - National Parks (NPWS Estate)
 - Umwelt Flora Survey Tracks
 - NGH Environmental Flora Plots
 - NGH Environmental Fauna Survey

A2	A3	A4	A5		
B2	B3	B4	B5		
C1	C2	C3	C4	C5	
D1	D2	D3	D4	D5	D6
E2	E3	E4	E5	E6	
F3	F4	F5	F6		
G3	G4	G5			
H2	H3	H4			
I1	I2	I3			
J1	J2				
K1					

APPENDIX 2.3 - H2
**Liverpool Range Wind Farm,
 Species-credit Survey Effort
 (Umwelt and NGH Environmental)**



- Legend**
- RTS Project Site
 - RTS Development Corridor – External Transmission Line
 - RTS Indicative Development Footprint – External Transmission Line
 - RTS Indicative Development Footprint – Public Road Upgrades
 - Roads
 - Drainage Line
 - Water Body
 - National Parks (NPWS Estate)
 - Umwelt Flora Survey
 - Umwelt Fauna Survey
 - Umwelt Flora Survey Tracks
 - NGH Environmental Flora Plots
 - NGH Environmental Fauna Survey

A2	A3	A4	A5		
B2	B3	B4	B5		
C1	C2	C3	C4	C5	
D1	D2	D3	D4	D5	D6
E2	E3	E4	E5	E6	
F3	F4	F5	F6		
G3	G4	G5			
H2	H3	H4			
I1	I2	I3			
J1	J2				
K1					

APPENDIX 2.3 - H3

Liverpool Range Wind Farm,
Species-credit Survey Effort
(Umwelt and NGH Environmental)



- Legend**
- RTS Project Site
 - RTS Development Corridor – External Transmission Line
 - RTS Indicative Development Footprint – External Transmission Line
 - Roads
 - Drainage Line
 - Water Body
 - National Parks (NPWS Estate)
 - Umwelt Flora Survey
 - Umwelt Fauna Survey
 - Umwelt Flora Survey Tracks
 - NGH Environmental Flora Plots
 - NGH Environmental Fauna Survey

A2	A3	A4	A5		
B2	B3	B4	B5		
C1	C2	C3	C4	C5	
D1	D2	D3	D4	D5	D6
E2	E3	E4	E5	E6	
F3	F4	F5	F6		
G3	G4	G5			
H2	H3	H4			
I1	I2	I3			
J1	J2				
K1					

APPENDIX 2.3 - H4

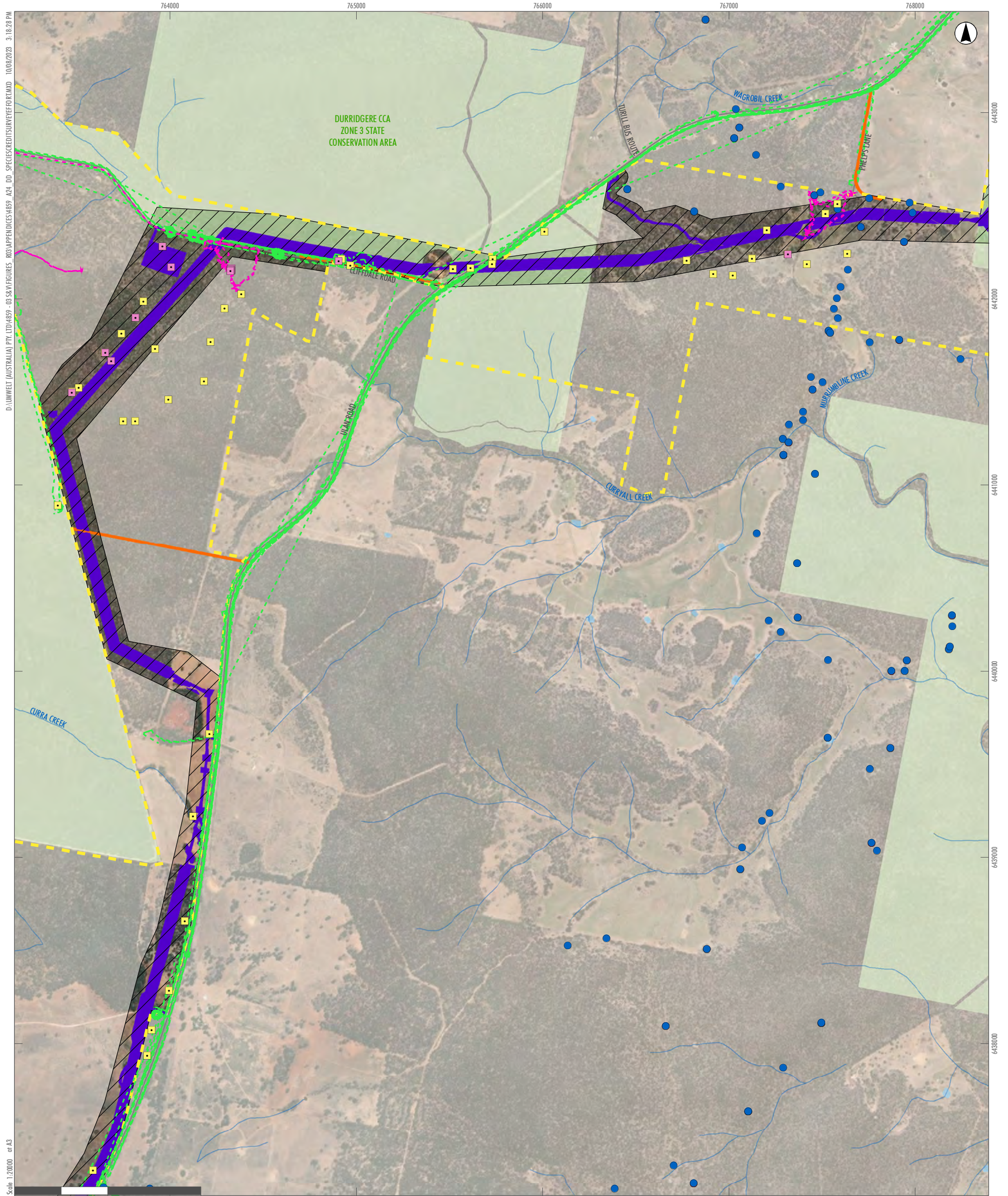
Liverpool Range Wind Farm,
Species-credit Survey Effort
(Umwelt and NGH Environmental)



- Legend**
- RTS Project Site
 - Roads
 - Drainage Line
 - Water Body
 - National Parks (NPWS Estate)
 - Umwelt Flora Survey Tracks
 - Umwelt Fauna Survey Tracks

A2	A3	A4	A5		
B2	B3	B4	B5		
C1	C2	C3	C4	C5	
D1	D2	D3	D4	D5	D6
E2	E3	E4	E5	E6	
F3	F4	F5	F6		
G3	G4	G5			
H2	H3	H4			
I1	I2	I3			
J1	J2				
K1					

APPENDIX 2.3 - I1
**Liverpool Range Wind Farm,
 Species-credit Survey Effort
 (Umwelt and NGH Environmental)**

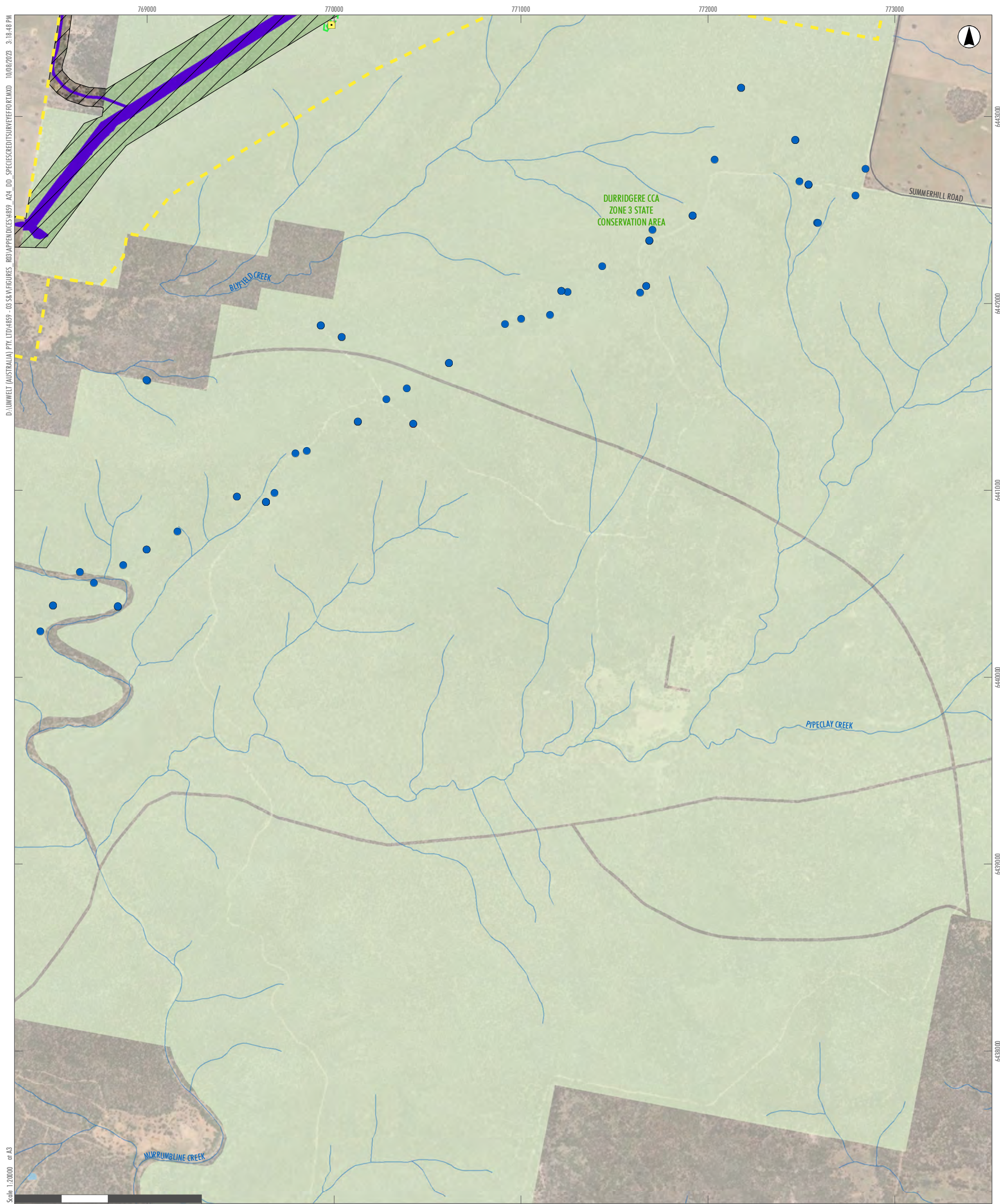


D:\UMWELT (AUSTRALIA) PTY LTD\4859 - 03 SERVICES\FIGURES - 03\APPENDICES\4859_A24_DD_SPECIESCREDITSURVEYEFFORT.MXD, 10/08/2023 3:18:28 PM
 Scale: 1:20000 at A3

- Legend**
- RTS Project Site
 - RTS Development Corridor – External Transmission Line
 - RTS Indicative Development Footprint – External Transmission Line
 - RTS Indicative Development Footprint – Public Road Upgrades
 - Roads
 - Drainage Line
 - Water Body
 - National Parks (NPWS Estate)
 - Umwelt Flora Survey
 - Umwelt Fauna Survey
 - Umwelt Flora Survey Tracks
 - Umwelt Fauna Survey Tracks
 - NGH Environmental Flora Plots
 - NGH Environmental Fauna Survey

A2	A3	A4	A5		
B2	B3	B4	B5		
C1	C2	C3	C4	C5	
D1	D2	D3	D4	D5	D6
E2	E3	E4	E5	E6	
F3	F4	F5	F6		
G3	G4	G5			
H2	H3	H4			
I1	I2	I3			
J1	J2				
K1					

APPENDIX 2.3 - 12
Liverpool Range Wind Farm,
Species-credit Survey Effort
(Umwelt and NGH Environmental)



D:\UMWELT (AUSTRALIA) PTY. LTD\4859 - 03 SERVICES\RESOURCES\REPORTS\4859_A24_DD_SPECS\CREDITS\SURVEY\FEEDBACK.DWG 10/08/2023 3:16:48 PM

Scale: 1:20000 at A3

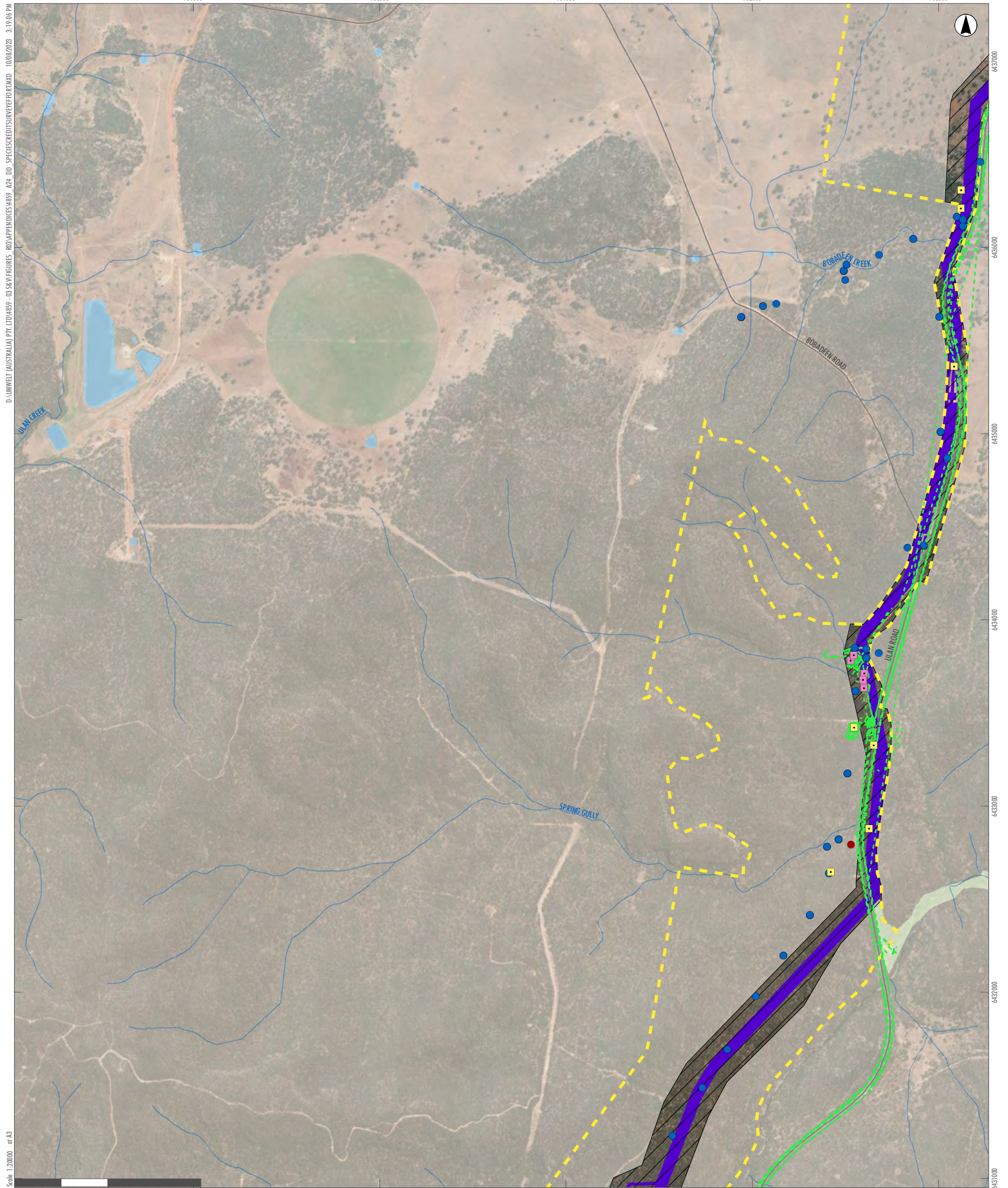
GDA2020 MGA Zone 55

- Legend**
- RTS Project Site
 - RTS Development Corridor – External Transmission Line
 - RTS Indicative Development Footprint – External Transmission Line
 - Roads
 - Drainage Line
 - Water Body
 - National Parks (NPWS Estate)
 - Umwelt Flora Survey
 - Umwelt Flora Survey Tracks
 - NGH Environmental Flora Plots
 - NGH Environmental Fauna Survey

A2	A3	A4	A5		
B2	B3	B4	B5		
C1	C2	C3	C4	C5	
D1	D2	D3	D4	D5	D6
E2	E3	E4	E5	E6	
F3	F4	F5	F6		
G3	G4	G5			
H2	H3	H4			
I1	I2	I3			
J1	J2				
K1					

APPENDIX 2.3 - I3

**Liverpool Range Wind Farm,
Species-credit Survey Effort
(Umwelt and NGH Environmental)**

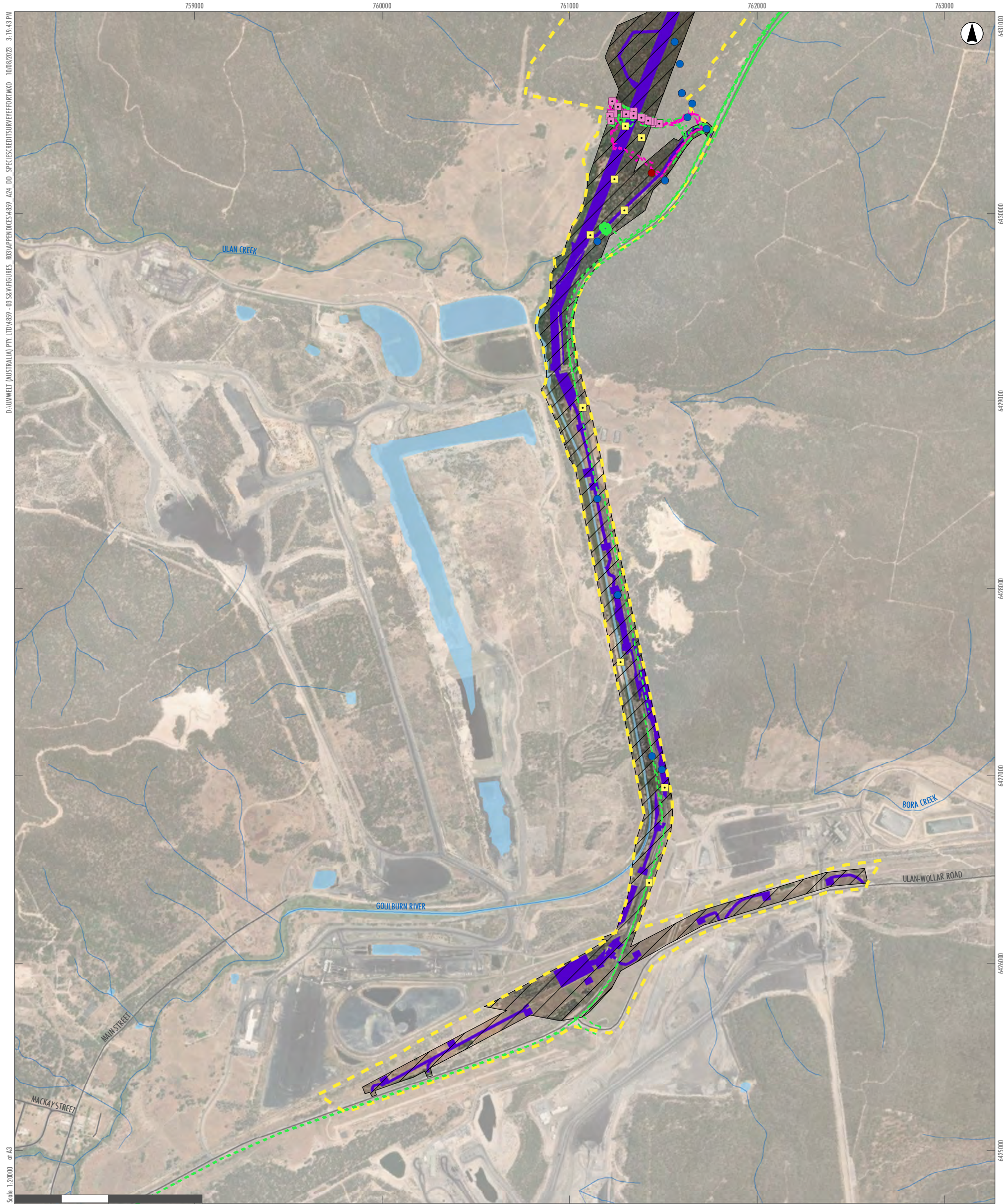


D:\UMWELT (AUSTRALIA) PTY. LTD\4859 - 03 SERVICES\FIGURES - 03\APPENDICES\4859_A24_DD_SPECS\CREDITS\SURVEY\FOR\KMD_10082023_3_19_06 PM
 Scale: 1:20000 at A3

- Legend**
- RTS Project Site
 - RTS Development Corridor – External Transmission Line
 - RTS Indicative Development Footprint – External Transmission Line
 - Roads
 - Drainage Line
 - Water Body
 - National Parks (NPWS Estate)
 - Umwelt Flora Survey
 - Umwelt Fauna Survey
 - Umwelt Flora Survey Tracks
 - NGH Environmental Flora Plots
 - NGH Environmental Fauna Survey

A2	A3	A4	A5		
B2	B3	B4	B5		
C1	C2	C3	C4	C5	
D1	D2	D3	D4	D5	D6
E2	E3	E4	E5	E6	
F3	F4	F5	F6		
G3	G4	G5			
H2	H3	H4			
I1	I2	I3			
J1	J2				
K1					

APPENDIX 2.3 - J1
Liverpool Range Wind Farm,
Species-credit Survey Effort
(Umwelt and NGH Environmental)



D:\UMWELT (AUSTRALIA) PTY. LTD\4889 - 03 SERVICES\FIGURES - 03\APPENDICES\4889_A24_DD_SPECS\CREDITS\SURVEY\FOR\MXD_10/08/2023_3:19:43 PM

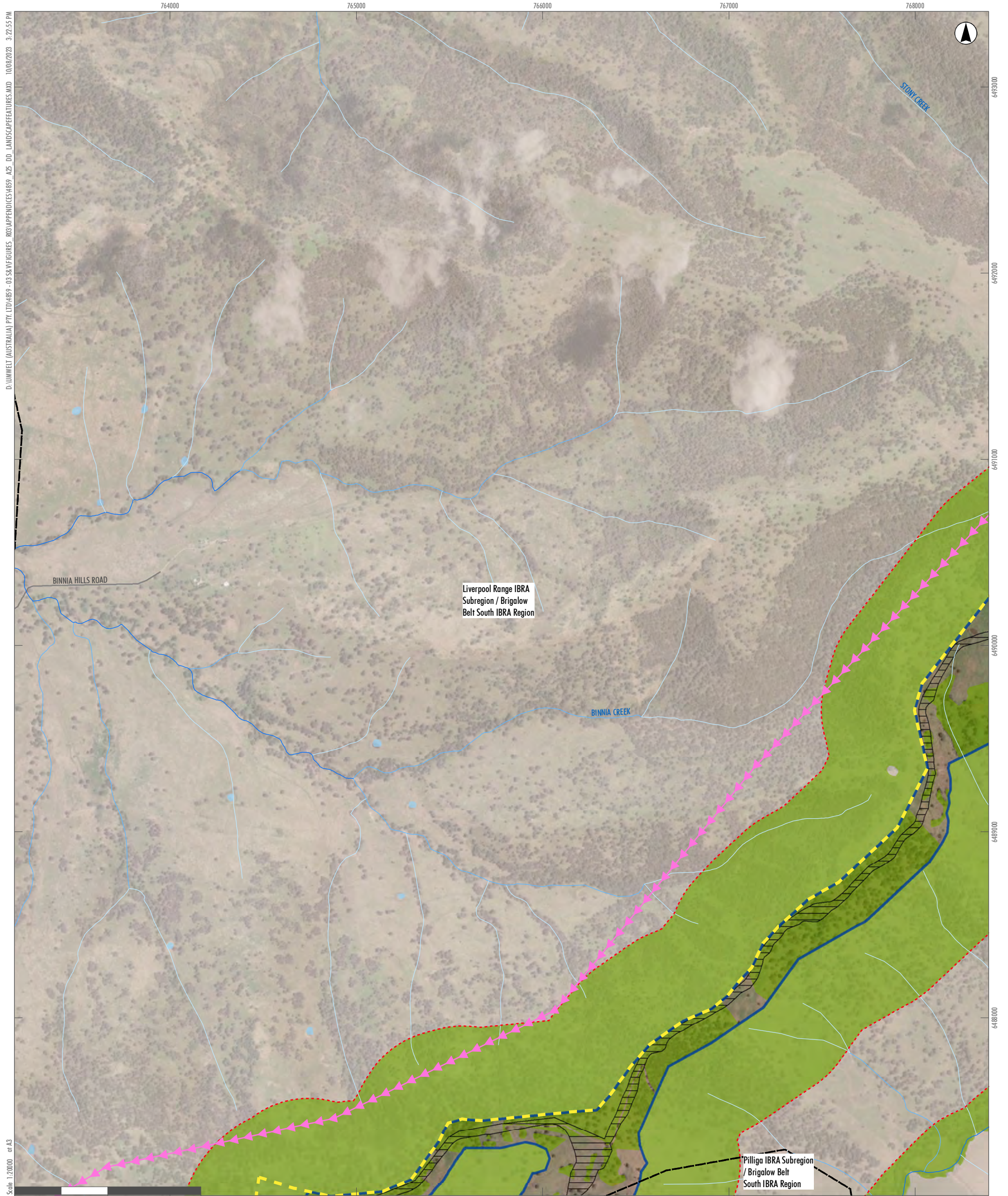
Scale: 1:20000 at A3

GDA2020 MGA Zone 55

- Legend**
- RTS Project Site
 - RTS Development Corridor – External Transmission Line
 - RTS Indicative Development Footprint – External Transmission Line
 - Roads
 - Drainage Line
 - Water Body
 - Umwelt Flora Survey
 - Umwelt Fauna Survey
 - Umwelt Flora Survey Tracks
 - Umwelt Fauna Survey Tracks
 - NGH Environmental Flora Plots
 - NGH Environmental Fauna Survey

A2	A3	A4	A5		
B2	B3	B4	B5		
C1	C2	C3	C4	C5	
D1	D2	D3	D4	D5	D6
E2	E3	E4	E5	E6	
F3	F4	F5	F6		
G3	G4	G5			
H2	H3	H4			
I1	I2	I3			
J1	J2				
K1					

APPENDIX 2.3 - K1
Liverpool Range Wind Farm,
Species-credit Survey Effort
(Umwelt and NGH Environmental)



D:\UMWELT (AUSTRALIA) PTY. LTD\4859-03\38\FIGURES_003\APPENDICES\4859_A05_DD_LANDSCAPEFEATURES.MXD, 10/08/2023, 3:22:55 PM

Scale: 1:20000 at A3

GDA2020 MGA Zone 55

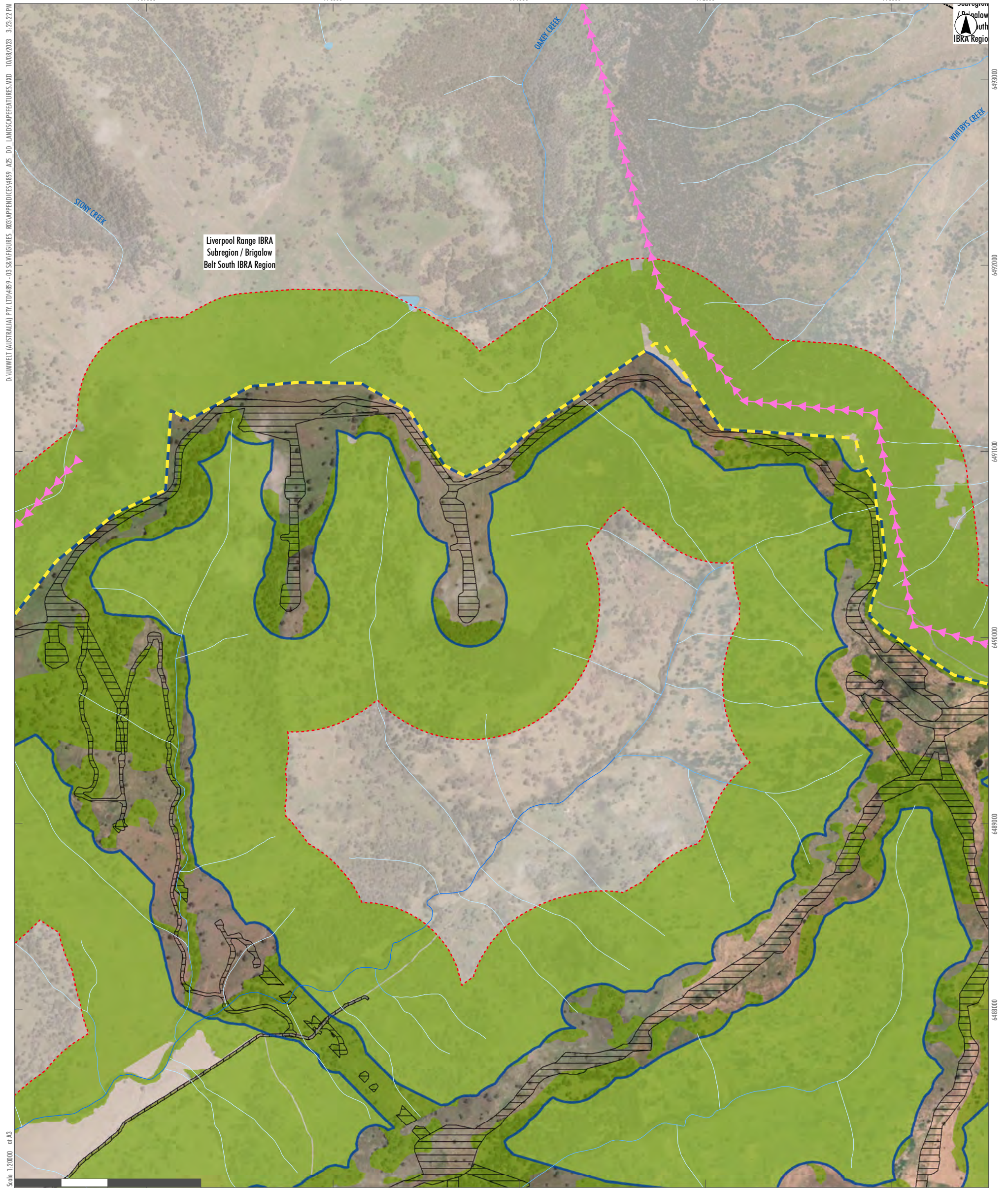
- Legend**
- RTS Project Site
 - RTS Development Corridor – Wind Farm
 - RTS Indicative Development Footprint – Wind Farm

- Roads
- Water Body
- 500m Buffer
- Native Vegetation
- Habitat Corridor
- IBRA Subregion / Region

- Stream Order:**
- 1st Order Stream
 - 2nd Order Stream
 - 3rd Order Stream

A2	A3	A4	A5		
B2	B3	B4	B5		
C1	C2	C3	C4	C5	
D1	D2	D3	D4	D5	D6
E2	E3	E4	E5	E6	
F3	F4	F5	F6		
G3	G4	G5			
H2	H3	H4			
I1	I2	I3			
J1	J2				
K1					

APPENDIX 3.2 - A2
Liverpool Range Wind Farm
Landscape Features



Liverpool Range IBRA
Subregion / Brigalow
Belt South IBRA Region

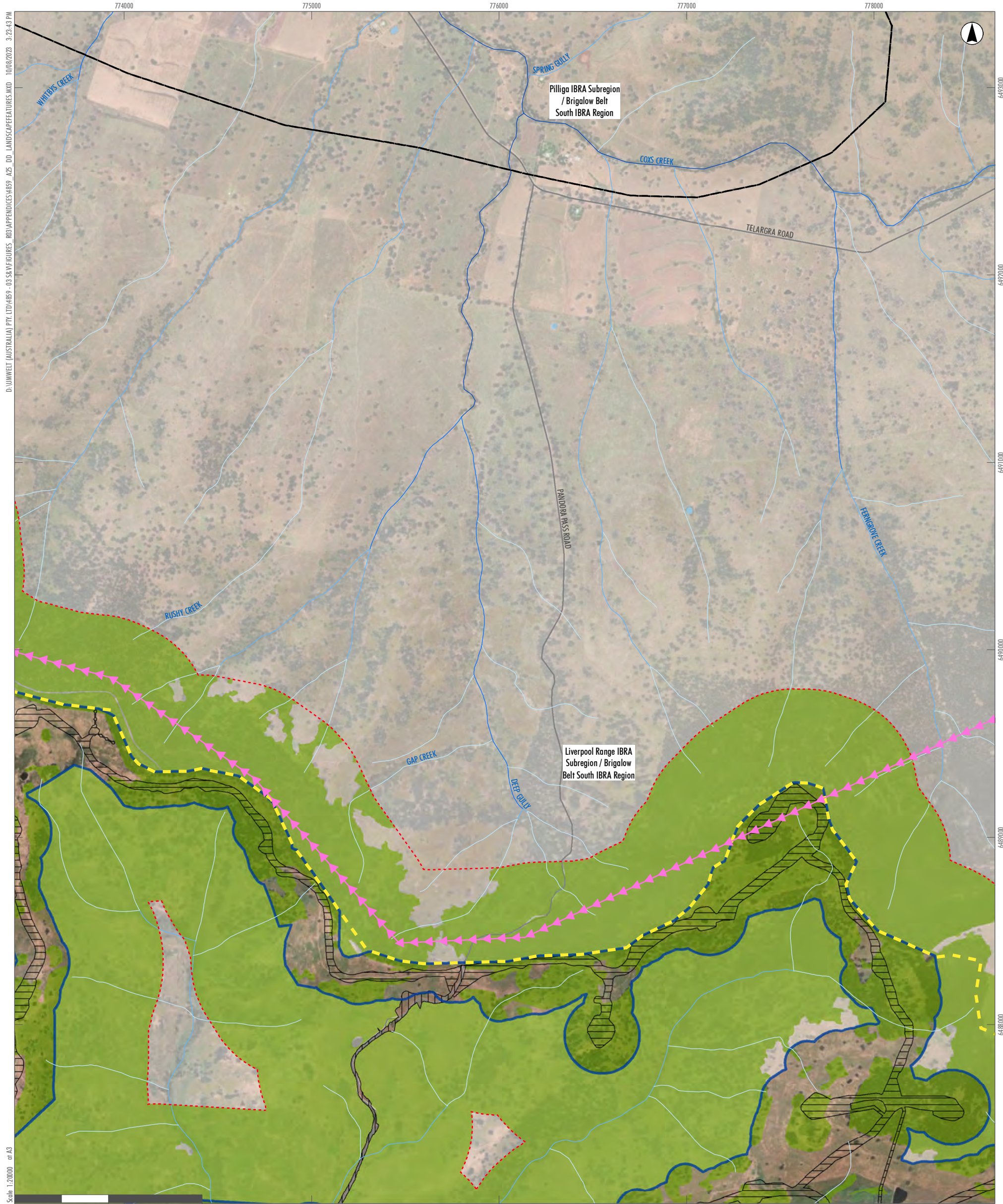
D:\UMWELT (AUSTRALIA) PTY. LTD\4859-03\S&M\FIGURES_003\APPENDICES\4859_A03_DD_LANDSCAPEFEATURES.MXD, 10/08/2023, 3:23:22 PM

Scale: 1:20000 at A3

- Legend**
- RTS Project Site
 - RTS Development Corridor – Wind Farm
 - RTS Indicative Development Footprint – Wind Farm
 - RTS Indicative Development Footprint – Public Road Upgrades
 - Water Body
 - 500m Buffer
 - Native Vegetation
 - Habitat Corridor
 - IBRA Subregion / Region
- Stream Order:**
- 1st Order Stream
 - 2nd Order Stream
 - 3rd Order Stream

A2	A3	A4	A5		
B2	B3	B4	B5		
C1	C2	C3	C4	C5	
D1	D2	D3	D4	D5	D6
E2	E3	E4	E5	E6	
F3	F4	F5	F6		
G3	G4	G5			
H2	H3	H4			
I1	I2	I3			
J1	J2				
K1					

APPENDIX 3.2 - A3
Liverpool Range Wind Farm
Landscape Features



D:\UMWELT (AUSTRALIA) PTY. LTD\4859-03\S&M\FIGURES_003\APPENDICES\4859_A05_DD_LANDSCAPEFEATURES.MXD 10/08/2023 3:25:45 PM

Scale 1:20000 at A3

GDA2020 MGA Zone 55

- Legend**
- RTS Project Site
 - RTS Development Corridor – Wind Farm
 - RTS Indicative Development Footprint – Wind Farm
 - RTS Indicative Development Footprint – Public Road Upgrades

- Roads
- Water Body
- 500m Buffer
- Native Vegetation
- Habitat Corridor
- IBRA Subregion / Region

- Stream Order:**
- 1st Order Stream
 - 2nd Order Stream
 - 3rd Order Stream
 - 4th Order Stream
 - 5th Order Stream or Higher

A2	A3	A4	A5		
B2	B3	B4	B5		
C1	C2	C3	C4	C5	
D1	D2	D3	D4	D5	D6
E2	E3	E4	E5	E6	
F3	F4	F5	F6		
G3	G4	G5			
H2	H3	H4			
I1	I2	I3			
J1	J2				
K1					

APPENDIX 3.2 - A4
Liverpool Range Wind Farm
Landscape Features



D:\UMWELT (AUSTRALIA) PTY. LTD\4859-03\S&M\FIGURES_003\APPENDICES\4859_A05_DD_LANDSCAPEFEATURES.MXD 10/08/2023 3:24:04 PM

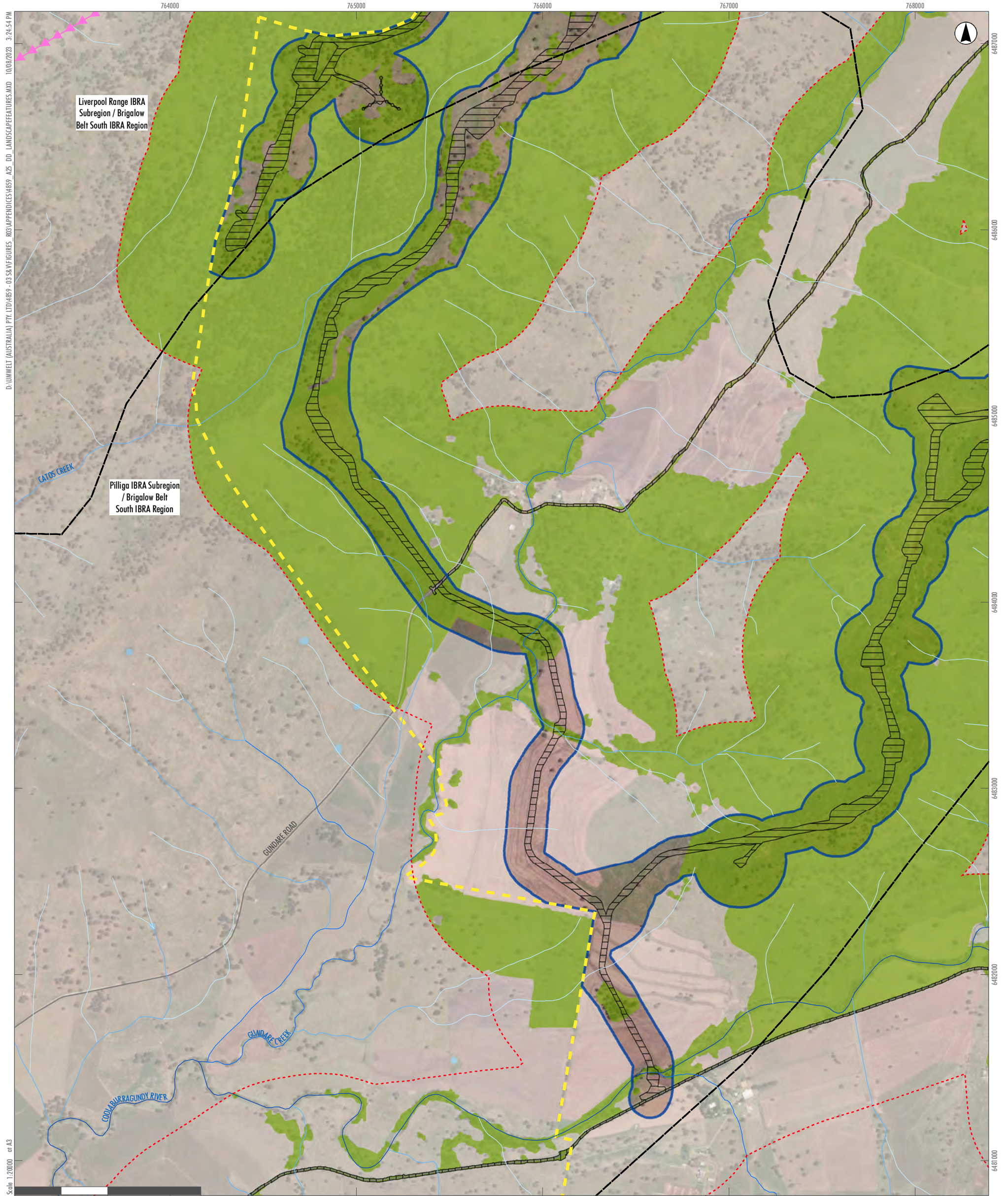
Scale 1:20000 at A3

GDA2020 MGA Zone 55

- Legend**
- RTS Project Site
 - RTS Development Corridor – Wind Farm
 - RTS Indicative Development Footprint – Wind Farm
 - Roads
 - Water Body
 - National Parks (NPWS Estate)
 - 500m Buffer
 - Native Vegetation
 - Habitat Corridor
 - IBRA Subregion / Region
 - Stream Order:**
 - 1st Order Stream
 - 2nd Order Stream
 - 3rd Order Stream

A2	A3	A4	A5		
B2	B3	B4	B5		
C1	C2	C3	C4	C5	
D1	D2	D3	D4	D5	D6
E2	E3	E4	E5	E6	
F3	F4	F5	F6		
G3	G4	G5			
H2	H3	H4			
I1	I2	I3			
J1	J2				
K1					

APPENDIX 3.2 - A5
Liverpool Range Wind Farm
Landscape Features



D:\UMWELT (AUSTRALIA) PTY. LTD\4859-03\S&M\FIGURES_003\APPENDICES\4859_A05_DD_LANDSCAPEFEATURES.MXD 10/08/2023 3:24:54 PM

Scale: 1:20000 at A3

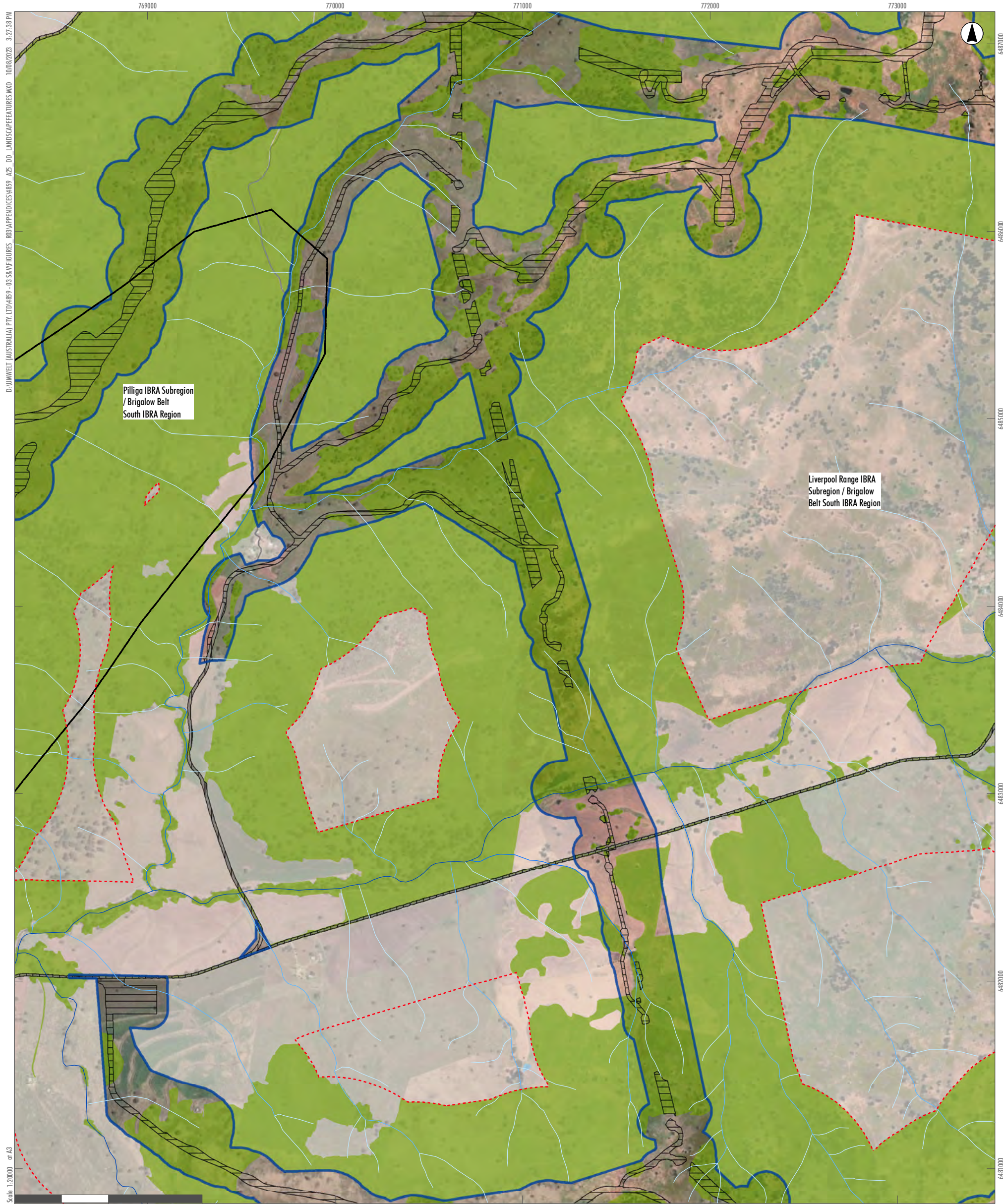
GDA2020 MGA Zone 55

Legend

- RTS Project Site
 - RTS Development Corridor – Wind Farm
 - RTS Indicative Development Footprint – Wind Farm
 - RTS Indicative Development Footprint – Public Road Upgrades
 - Roads
 - Water Body
 - 500m Buffer
 - Native Vegetation
 - Habitat Corridor
 - IBRA Subregion / Region
- Stream Order:**
- 1st Order Stream
 - 2nd Order Stream
 - 3rd Order Stream
 - 4th Order Stream
 - 5th Order Stream or Higher

	A2	A3	A4	A5						
	B2	B3	B4	B5						
C1	C2	C3	C4	C5						
D1	D2	D3	D4	D5	D6					
	E2	E3	E4	E5	E6					
		F3	F4	F5	F6					
		G3	G4	G5						
	H2	H3	H4							
I1	I2	I3								
J1	J2									
K1										

APPENDIX 3.2 - B2
Liverpool Range Wind Farm
Landscape Features



D:\UMWELT (AUSTRALIA) PTY. LTD\4859 - 03 58\FIGURES_803\APPENDICES\4859_A05_DD_LANDSCAPEFEATURES.MXD, 10/08/2023, 3:27:38 PM

Scale: 1:20000 at A3

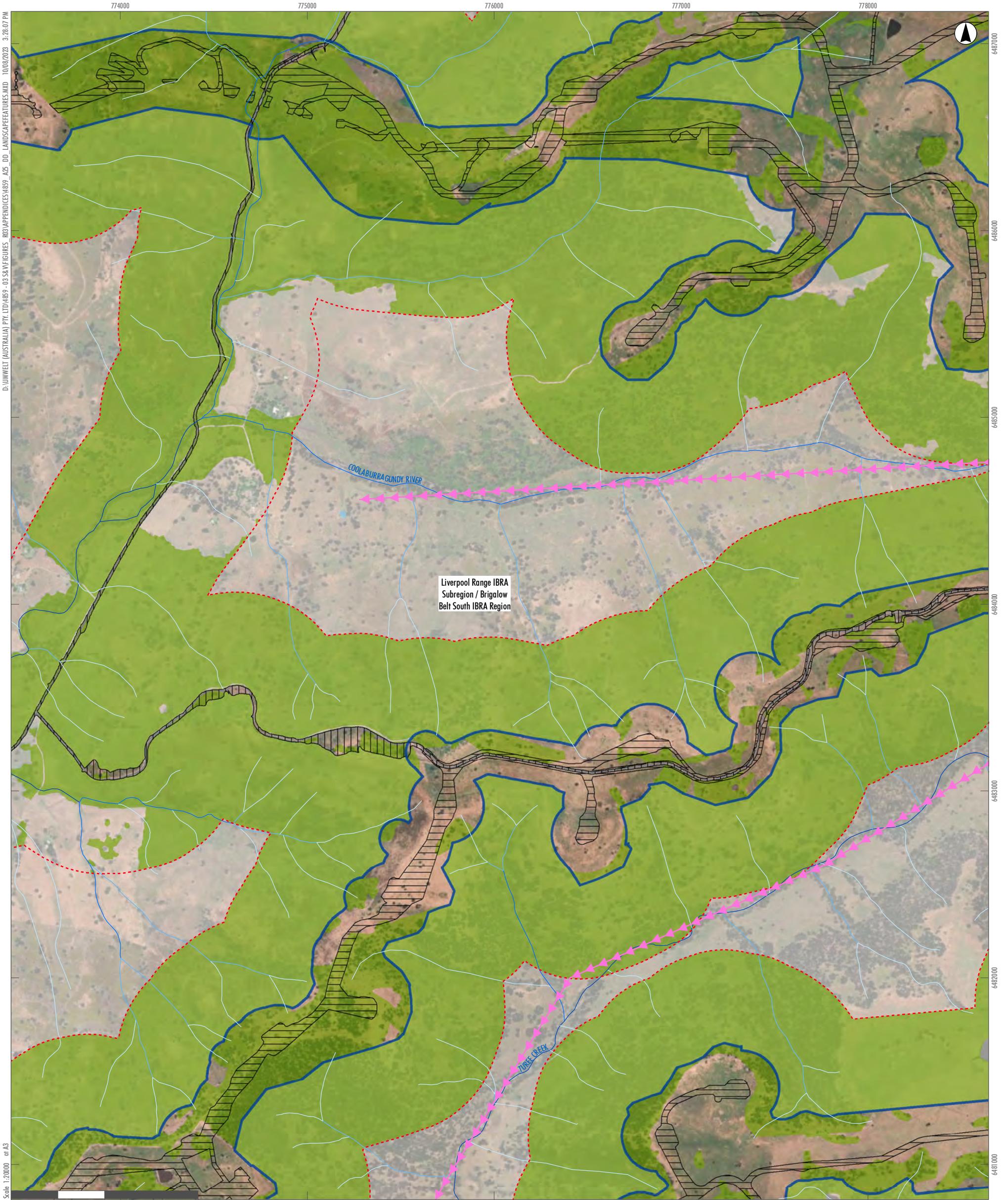
0 500 1,000 Metres

GDA2020 MGA Zone 55

- Legend**
- RTS Project Site
 - RTS Development Corridor – Wind Farm
 - RTS Indicative Development Footprint – Wind Farm
 - RTS Indicative Development Footprint – Public Road Upgrades
 - Roads
 - Water Body
 - 500m Buffer
 - Native Vegetation
 - IBRA Subregion / Region
- Stream Order:**
- 1st Order Stream
 - 2nd Order Stream
 - 3rd Order Stream
 - 4th Order Stream
 - 5th Order Stream or Higher

A2	A3	A4	A5		
B2	B3	B4	B5		
C1	C2	C3	C4	C5	
D1	D2	D3	D4	D5	D6
E2	E3	E4	E5	E6	
F3	F4	F5	F6		
G3	G4	G5			
H2	H3	H4			
I1	I2	I3			
J1	J2				
K1					

APPENDIX 3.2 - B3
Liverpool Range Wind Farm
Landscape Features



D:\UMWELT (AUSTRALIA) PTY. LTD\4859 - 03 58\FIGURES_803\APPENDICES\4859_A05_DD_LANDSCAPEFEATURES.MXD, 10/08/2023, 3:26:07 PM

Scale: 1:20000 at A3

GDA2020 MGA Zone 55

- Legend**
- RTS Project Site
 - RTS Development Corridor – Wind Farm
 - RTS Indicative Development Footprint – Wind Farm
 - RTS Indicative Development Footprint – Public Road Upgrades

- Roads
- Water Body
- 500m Buffer
- Native Vegetation
- Habitat Corridor
- IBRA Subregion / Region

- Stream Order:**
- 1st Order Stream
 - 2nd Order Stream
 - 3rd Order Stream
 - 4th Order Stream

A2	A3	A4	A5		
B2	B3	B4	B5		
C1	C2	C3	C4	C5	
D1	D2	D3	D4	D5	D6
E2	E3	E4	E5	E6	
F3	F4	F5	F6		
G3	G4	G5			
H2	H3	H4			
I1	I2	I3			
J1	J2				
K1					

APPENDIX 3.2 - B4
Liverpool Range Wind Farm
Landscape Features



D:\UMWELT (AUSTRALIA) PTY LTD\4859-03\S&M\FIGURES_803\APPENDICES\4859_A03_DD_LANDSCAPEFEATURES.MXD, 10/08/2023, 3:28:37 PM

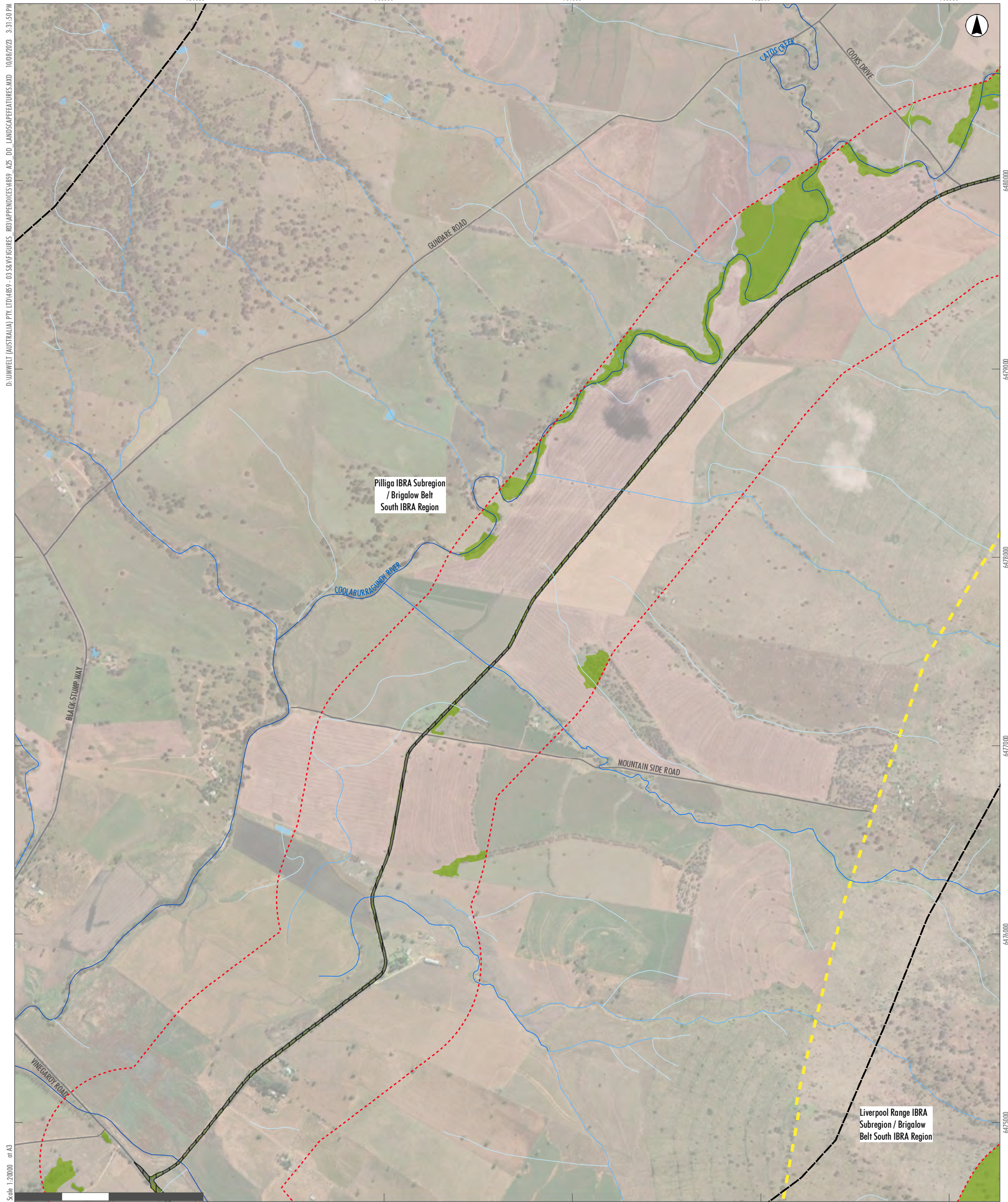
Scale: 1:20000 at A3

GDA2020 MGA Zone 55

- Legend**
- RTS Project Site
 - RTS Development Corridor – Wind Farm
 - RTS Indicative Development Footprint – Wind Farm
 - RTS Indicative Development Footprint – Public Road Upgrades
 - Roads
 - Water Body
 - National Parks (NPWS Estate)
 - 500m Buffer
 - Native Vegetation
 - Habitat Corridor
 - IBRA Subregion / Region
 - 1 1st Order Stream
 - 2 2nd Order Stream
 - 3 3rd Order Stream
 - 4 4th Order Stream

A2	A3	A4	A5		
B2	B3	B4	B5		
C1	C2	C3	C4	C5	
D1	D2	D3	D4	D5	D6
E2	E3	E4	E5	E6	
F3	F4	F5	F6		
G3	G4	G5			
H2	H3	H4			
I1	I2	I3			
J1	J2				
K1					

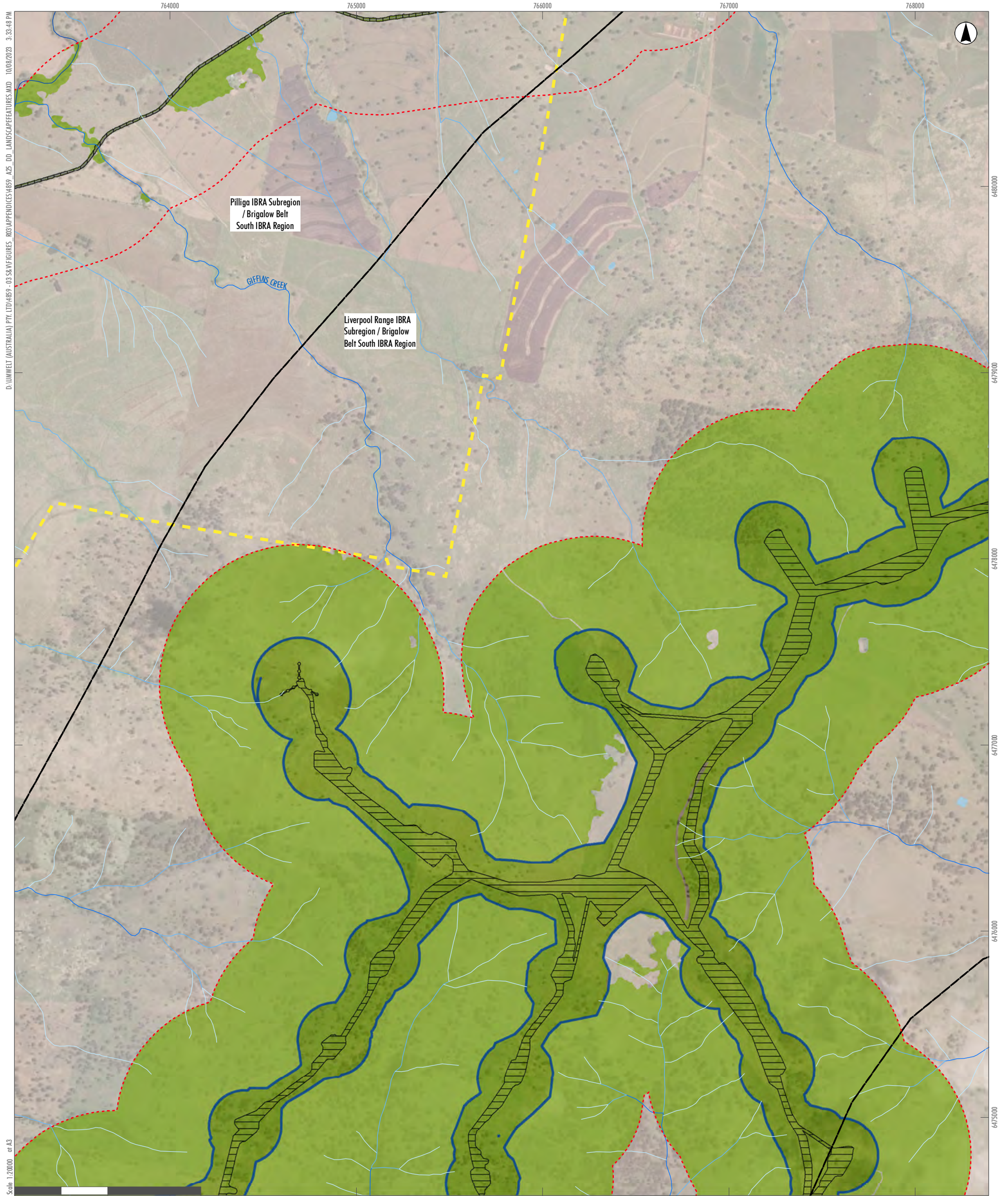
APPENDIX 3.2 - B5
Liverpool Range Wind Farm
Landscape Features



- Legend**
- RTS Project Site
 - RTS Indicative Development Footprint – Public Road Upgrades
 - Roads
 - Water Body
 - 500m Buffer
 - Native Vegetation
 - IBRA Subregion / Region
- Stream Order:**
- 1st Order Stream
 - 2nd Order Stream
 - 3rd Order Stream
 - 4th Order Stream
 - 5th Order Stream or Higher

A2	A3	A4	A5		
B2	B3	B4	B5		
C1	C2	C3	C4	C5	
D1	D2	D3	D4	D5	D6
E2	E3	E4	E5	E6	
F3	F4	F5	F6		
G3	G4	G5			
H2	H3	H4			
I1	I2	I3			
J1	J2				
K1					

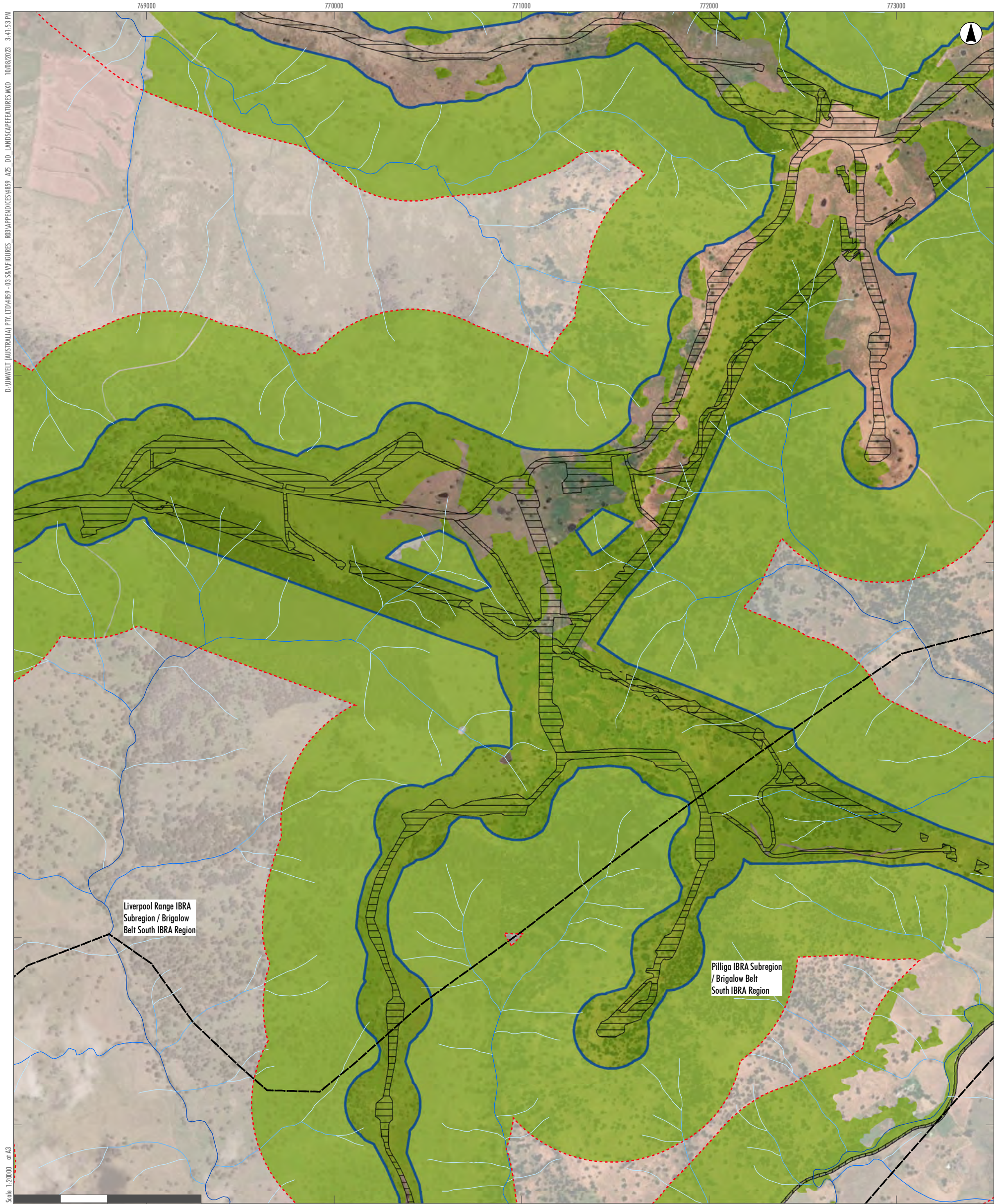
APPENDIX 3.2 - C1
 Liverpool Range Wind Farm
 Landscape Features



- Legend**
- RTS Project Site
 - RTS Development Corridor – Wind Farm
 - RTS Indicative Development Footprint – Wind Farm
 - RTS Indicative Development Footprint – Public Road Upgrades
 - Roads
 - Water Body
 - 500m Buffer
 - Native Vegetation
 - IBRA Subregion / Region
 - Stream Order:**
 - 1st Order Stream
 - 2nd Order Stream
 - 3rd Order Stream
 - 5th Order Stream or Higher

A2	A3	A4	A5		
B2	B3	B4	B5		
C1	C2	C3	C4	C5	
D1	D2	D3	D4	D5	D6
E2	E3	E4	E5	E6	
F3	F4	F5	F6		
G3	G4	G5			
H2	H3	H4			
I1	I2	I3			
J1	J2				
K1					

APPENDIX 3.2 - C2
Liverpool Range Wind Farm
Landscape Features



D:\UMWELT (AUSTRALIA) PTY. LTD\4859 - 03\S&M\FIGURES_03\APPENDICES\4859_A03_DD_LANDSCAPEFEATURES.MXD 10/08/2023 3:41:53 PM

Scale: 1:20000 at A3

GDA2020 MGA Zone 55

Legend

- RTS Project Site
- RTS Development Corridor – Wind Farm
- RTS Indicative Development Footprint – Wind Farm
- RTS Indicative Development Footprint – Public Road Upgrades

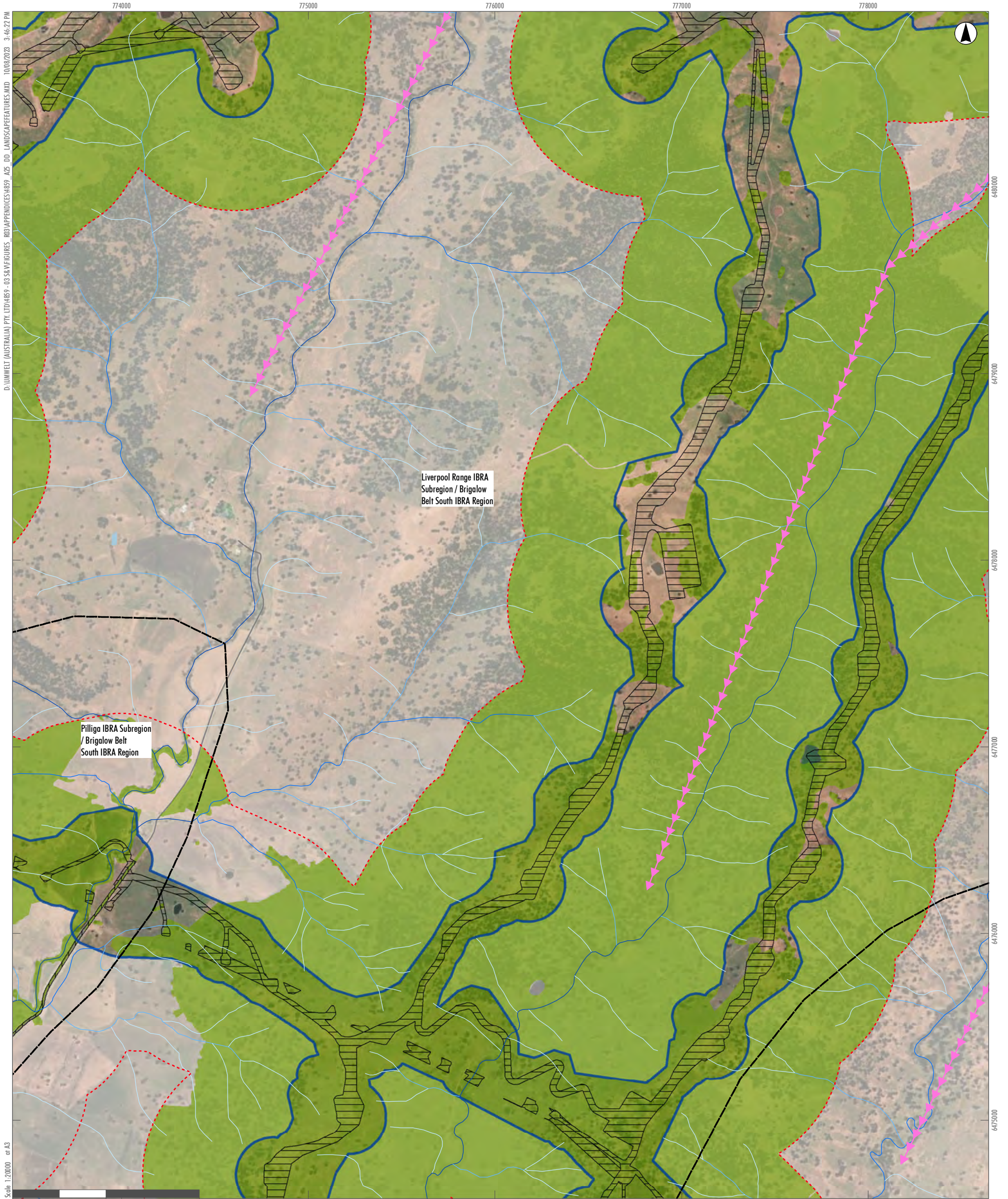
- Roads
- 500m Buffer
- Native Vegetation
- IBRA Subregion / Region

- Stream Order:**
- 1st Order Stream
 - 2nd Order Stream
 - 3rd Order Stream
 - 4th Order Stream
 - 5th Order Stream or Higher

A2	A3	A4	A5		
B2	B3	B4	B5		
C1	C2	C3	C4	C5	
D1	D2	D3	D4	D5	D6
E2	E3	E4	E5	E6	
F3	F4	F5	F6		
G3	G4	G5			
H2	H3	H4			
I1	I2	I3			
J1	J2				
K1					

APPENDIX 3.2 - C3

**Liverpool Range Wind Farm
Landscape Features**



D:\UMWELT (AUSTRALIA) PTY. LTD\4859 - 03\S&M\FIGURES_803\APPENDICES\4859_A05_DD_LANDSCAPEFEATURES.MXD_10/08/2023_3:46:27 PM

Scale: 1:20,000 at A3

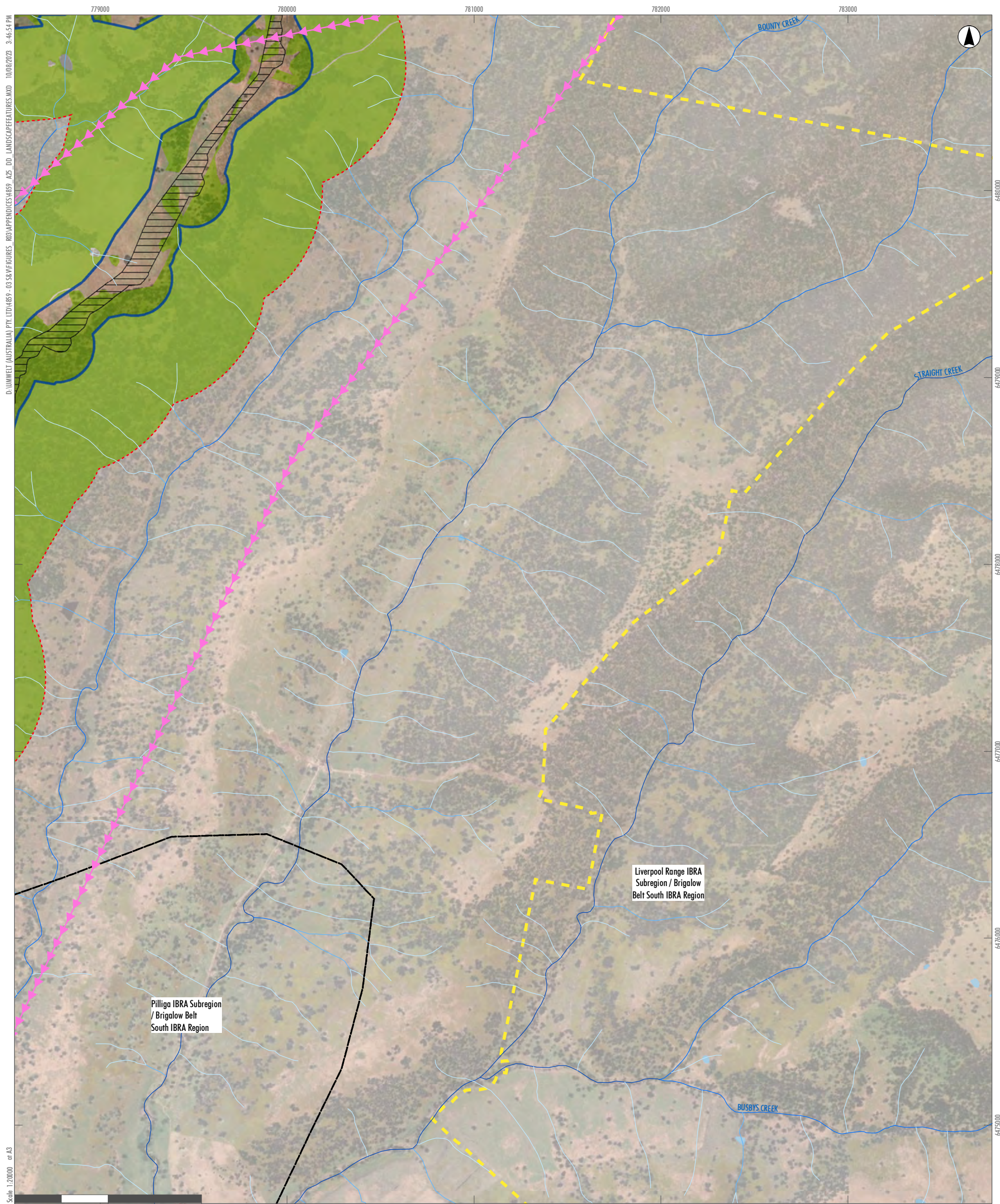
- Legend**
- RTS Project Site
 - RTS Development Corridor – Wind Farm
 - RTS Indicative Development Footprint – Wind Farm
 - RTS Indicative Development Footprint – Public Road Upgrades

- Roads
- 500m Buffer
- Native Vegetation
- Water Body
- Habitat Corridor
- IBRA Subregion / Region

- Stream Order:**
- 1st Order Stream
 - 2nd Order Stream
 - 3rd Order Stream
 - 4th Order Stream
 - 5th Order Stream or Higher

A2	A3	A4	A5		
B2	B3	B4	B5		
C1	C2	C3	C4	C5	
D1	D2	D3	D4	D5	D6
E2	E3	E4	E5	E6	
F3	F4	F5	F6		
G3	G4	G5			
H2	H3	H4			
I1	I2	I3			
J1	J2				
K1					

APPENDIX 3.2 - C4
Liverpool Range Wind Farm
Landscape Features

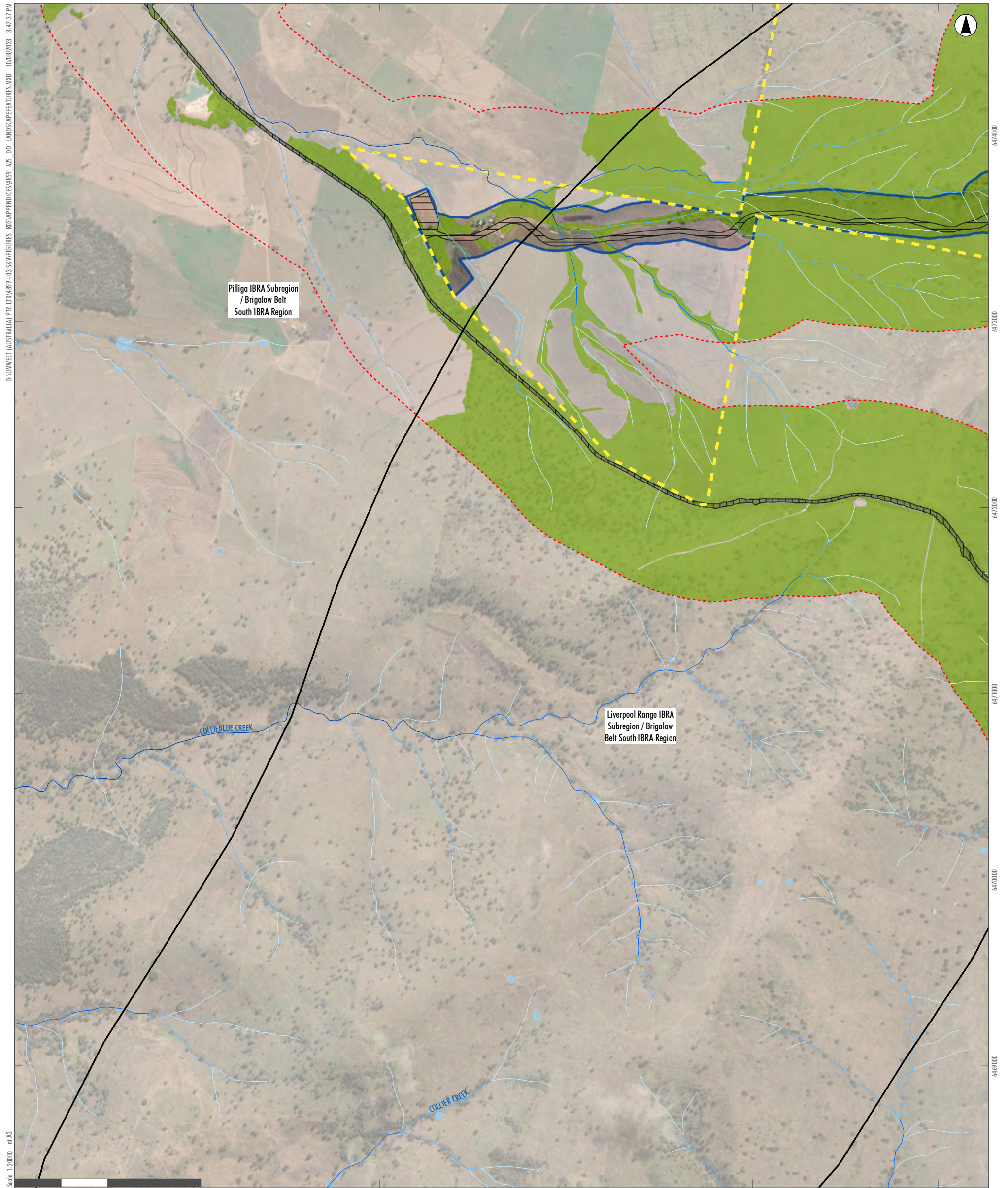


Scale: 1:20000 at A3 GDA2020 MGA Zone 55

- Legend**
- RTS Project Site
 - RTS Development Corridor – Wind Farm
 - RTS Indicative Development Footprint – Wind Farm
 - Water Body
 - 500m Buffer
 - Native Vegetation
 - Habitat Corridor
 - IBRA Subregion / Region
- Stream Order:**
- 1st Order Stream
 - 2nd Order Stream
 - 3rd Order Stream
 - 4th Order Stream
 - 5th Order Stream or Higher

A2	A3	A4	A5		
B2	B3	B4	B5		
C1	C2	C3	C4	C5	
D1	D2	D3	D4	D5	D6
E2	E3	E4	E5	E6	
F3	F4	F5	F6		
G3	G4	G5			
H2	H3	H4			
I1	I2	I3			
J1	J2				
K1					

APPENDIX 3.2 - C5
**Liverpool Range Wind Farm
 Landscape Features**



D:\UMWELT (AUSTRALIA) PTY. LTD\4859-03\S&M\FIGURES_003\APPENDICES\4859_A05_DD_LANDSCAPEFEATURES.MXD, 10/08/2023 3:47:37 PM

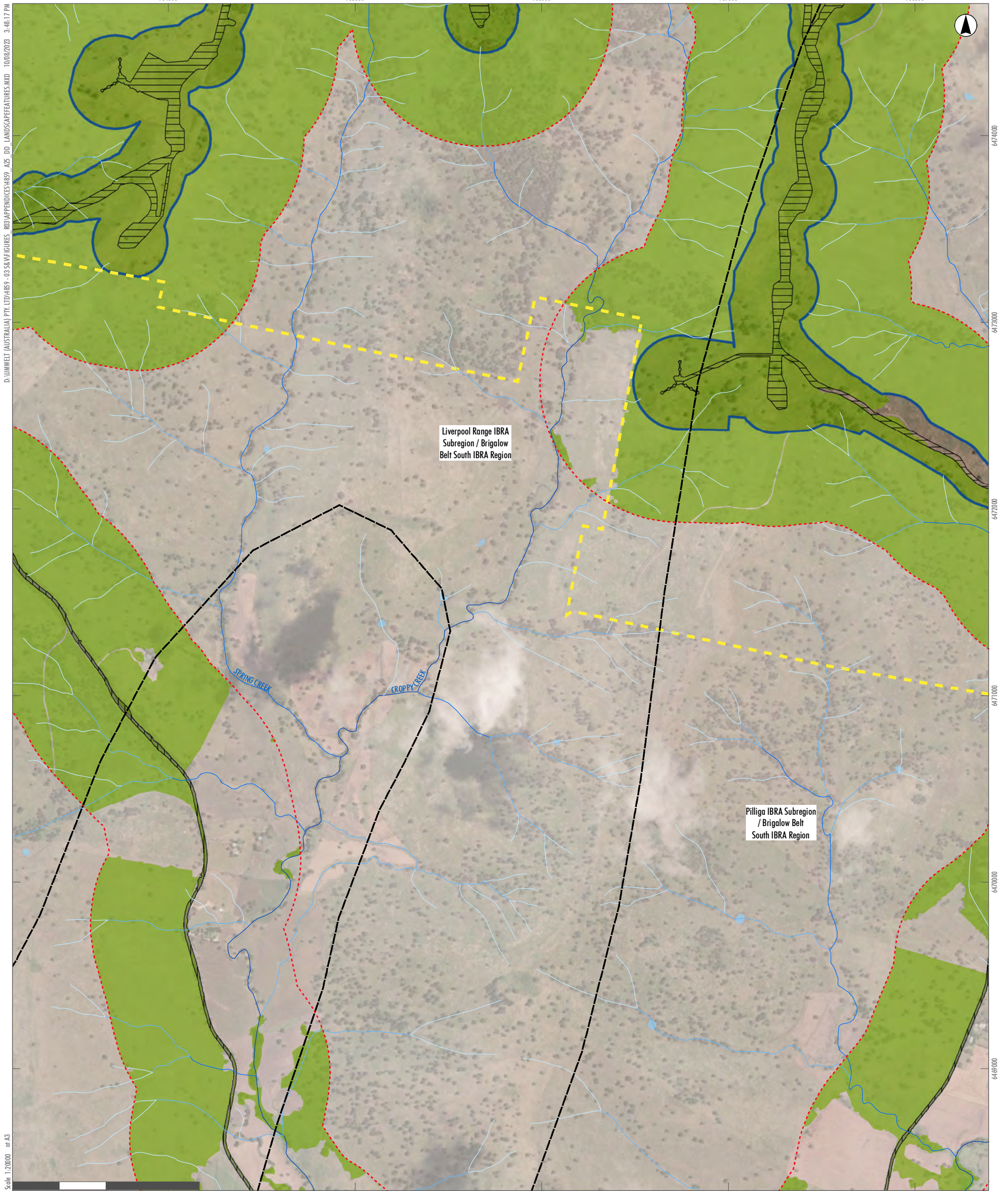
Scale: 1:20000 at A3

GDA2020 MGA Zone 55

- Legend**
- RTS Project Site
 - RTS Development Corridor – Wind Farm
 - RTS Indicative Development Footprint – Wind Farm
 - RTS Indicative Development Footprint – Public Road Upgrades
 - Roads
 - Water Body
 - 500m Buffer
 - Native Vegetation
 - IBRA Subregion / Region
- Stream Order:**
- 1st Order Stream
 - 2nd Order Stream
 - 3rd Order Stream
 - 4th Order Stream

A2	A3	A4	A5		
B2	B3	B4	B5		
C1	C2	C3	C4	C5	
D1	D2	D3	D4	D5	D6
E2	E3	E4	E5	E6	
F3	F4	F5	F6		
G3	G4	G5			
H2	H3	H4			
I1	I2	I3			
J1	J2				
K1					

APPENDIX 3.2 - D1
Liverpool Range Wind Farm
Landscape Features



D:\UMWELT (AUSTRALIA) PTY. LTD\4859 - 03 58\FIGURES_03\APPENDICES\4859_A03_DD_LANDSCAPEFEATURES.MXD, 10/08/2023, 3:46:17 PM

Scale: 1:20000 at A3

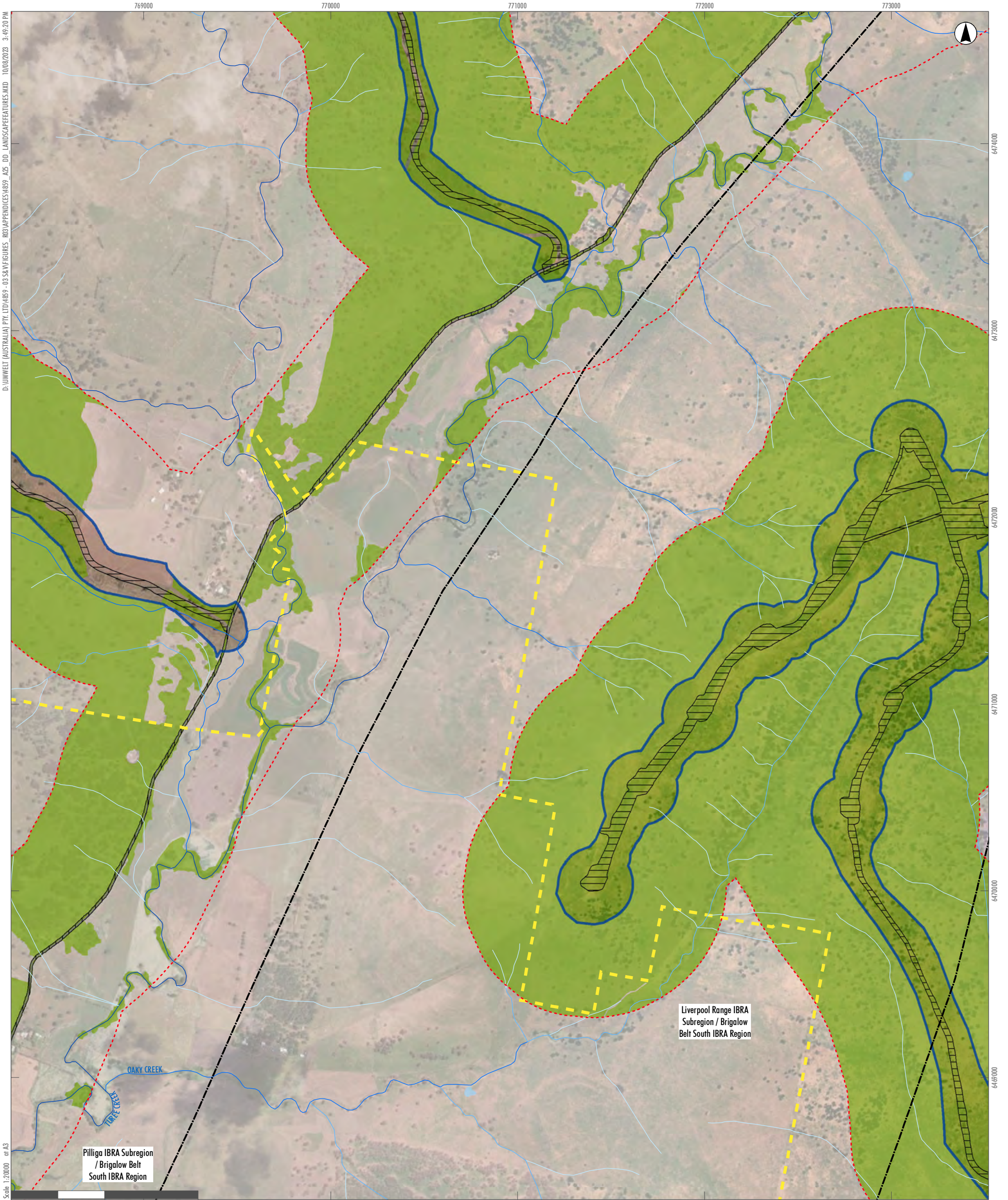
- Legend**
- RTS Project Site
 - RTS Development Corridor – Wind Farm
 - RTS Indicative Development Footprint – Wind Farm
 - RTS Indicative Development Footprint – Public Road Upgrades

- Roads
- 500m Buffer
- Native Vegetation
- IBRA Subregion / Region

- Stream Order:**
- 1st Order Stream
 - 2nd Order Stream
 - 3rd Order Stream
 - 4th Order Stream
 - 5th Order Stream or Higher

A2	A3	A4	A5		
B2	B3	B4	B5		
C1	C2	C3	C4	C5	
D1	D2	D3	D4	D5	D6
E2	E3	E4	E5	E6	
F3	F4	F5	F6		
G3	G4	G5			
H2	H3	H4			
I1	I2	I3			
J1	J2				
K1					

APPENDIX 3.2 - D2
Liverpool Range Wind Farm
Landscape Features



D:\UMWELT (AUSTRALIA) PTY LTD\4859-03\S&M\FIGURES_003\APPENDICES\4859_A05_DD_LANDSCAPEFEATURES.MXD 10/08/2023 3:49:20 PM

Scale 1:20,000 at A3

GDA2020 MGA Zone 55

Legend

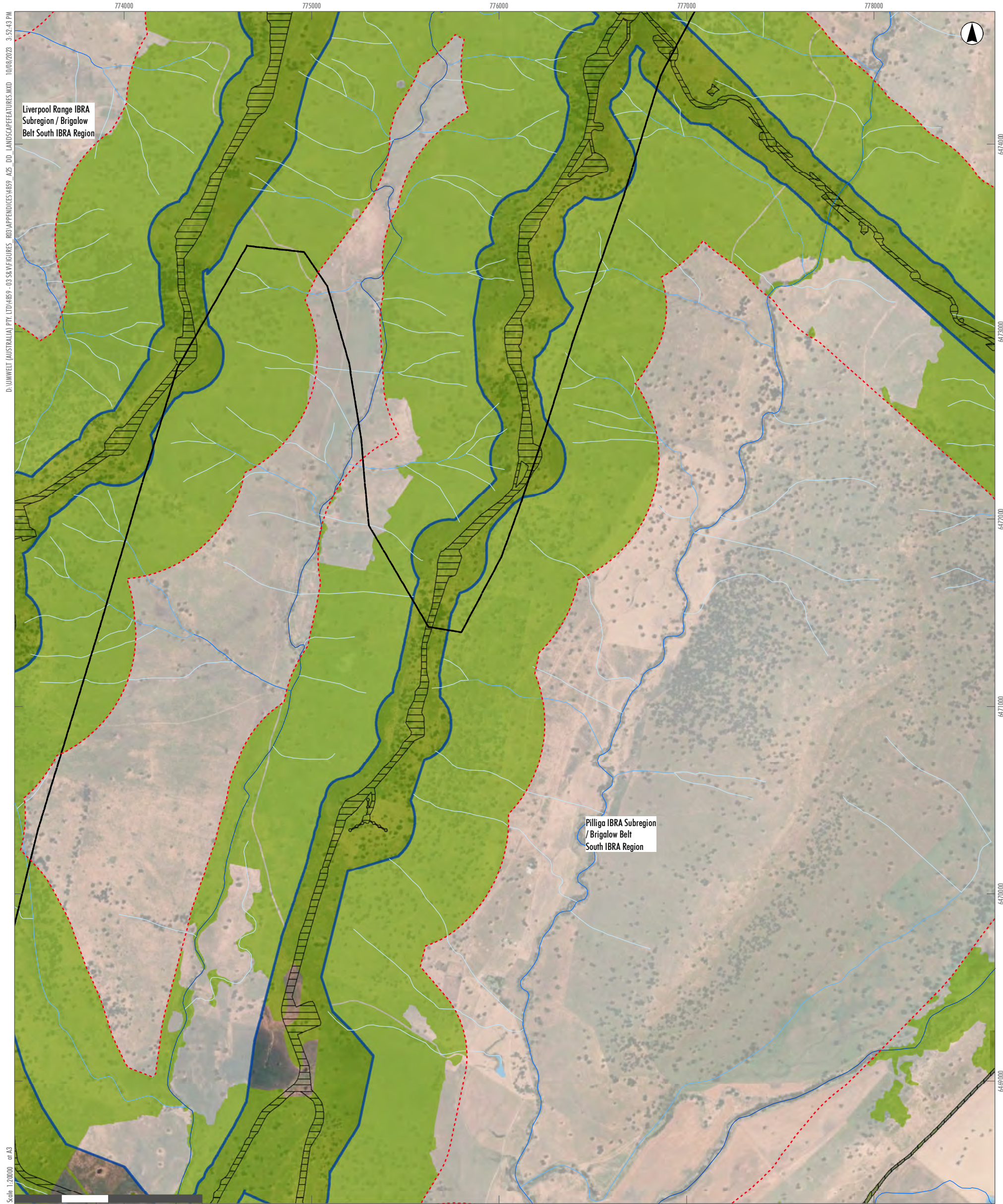
- RTS Project Site
- RTS Development Corridor – Wind Farm
- RTS Indicative Development Footprint – Wind Farm
- RTS Indicative Development Footprint – Public Road Upgrades

- Roads
- 500m Buffer
- Native Vegetation
- IBRA Subregion / Region

- Stream Order:**
- 1st Order Stream
 - 2nd Order Stream
 - 3rd Order Stream
 - 4th Order Stream
 - 5th Order Stream or Higher

A2	A3	A4	A5		
B2	B3	B4	B5		
C1	C2	C3	C4	C5	
D1	D2	D3	D4	D5	D6
E2	E3	E4	E5	E6	
F3	F4	F5	F6		
G3	G4	G5			
H2	H3	H4			
I1	I2	I3			
J1	J2				
K1					

APPENDIX 3.2 - D3
Liverpool Range Wind Farm
Landscape Features



D:\UMWELT (AUSTRALIA) PTY. LTD\489-03\S&M\FIGURES_03\APPENDICES\489_A3_DD_LANDSCAPEFEATURES.MXD 10/08/2023 9:59:43 PM

Scale: 1:20000 at A3

GDA2020 MGA Zone 55

- Legend**
- RTS Project Site
 - RTS Development Corridor – Wind Farm
 - RTS Indicative Development Footprint – Wind Farm
 - RTS Indicative Development Footprint – Public Road Upgrades

- Roads
- Water Body
- 500m Buffer
- Native Vegetation
- IBRA Subregion / Region

- Stream Order:**
- 1st Order Stream
 - 2nd Order Stream
 - 3rd Order Stream
 - 4th Order Stream
 - 5th Order Stream or Higher

A2	A3	A4	A5		
B2	B3	B4	B5		
C1	C2	C3	C4	C5	
D1	D2	D3	D4	D5	D6
E2	E3	E4	E5	E6	
F3	F4	F5	F6		
G3	G4	G5			
H2	H3	H4			
I1	I2	I3			
J1	J2				
K1					

APPENDIX 3.2 - D4
Liverpool Range Wind Farm
Landscape Features