

D:\UMWELT (AUSTRALIA) PTY. LTD\4859-03\S&M\FIGURES\_803\APPENDICES\4859\_A03\_DD\_LANDSCAPEFEATURES.MXD 10/08/2023 9:55:27 PM

Scale: 1:20,000 at A3

GDA2020 MGA Zone 55

- Legend**
- RTS Project Site
  - RTS Development Corridor – Wind Farm
  - RTS Indicative Development Footprint – Wind Farm
  - RTS Indicative Development Footprint – Public Road Upgrades
  - Roads
  - Water Body
  - 500m Buffer
  - Native Vegetation
  - IBRA Subregion / Region
- Stream Order:**
- 1st Order Stream
  - 2nd Order Stream
  - 3rd Order Stream
  - 4th Order Stream
  - 5th Order Stream or Higher

|    |    |    |    |    |    |
|----|----|----|----|----|----|
| A2 | A3 | A4 | A5 |    |    |
| B2 | B3 | B4 | B5 |    |    |
| C1 | C2 | C3 | C4 | C5 |    |
| D1 | D2 | D3 | D4 | D5 | D6 |
| E2 | E3 | E4 | E5 | E6 |    |
| F3 | F4 | F5 | F6 |    |    |
| G3 | G4 | G5 |    |    |    |
| H2 | H3 | H4 |    |    |    |
| I1 | I2 | I3 |    |    |    |
| J1 | J2 |    |    |    |    |
| K1 |    |    |    |    |    |

APPENDIX 3.2 - D5  
Liverpool Range Wind Farm  
Landscape Features





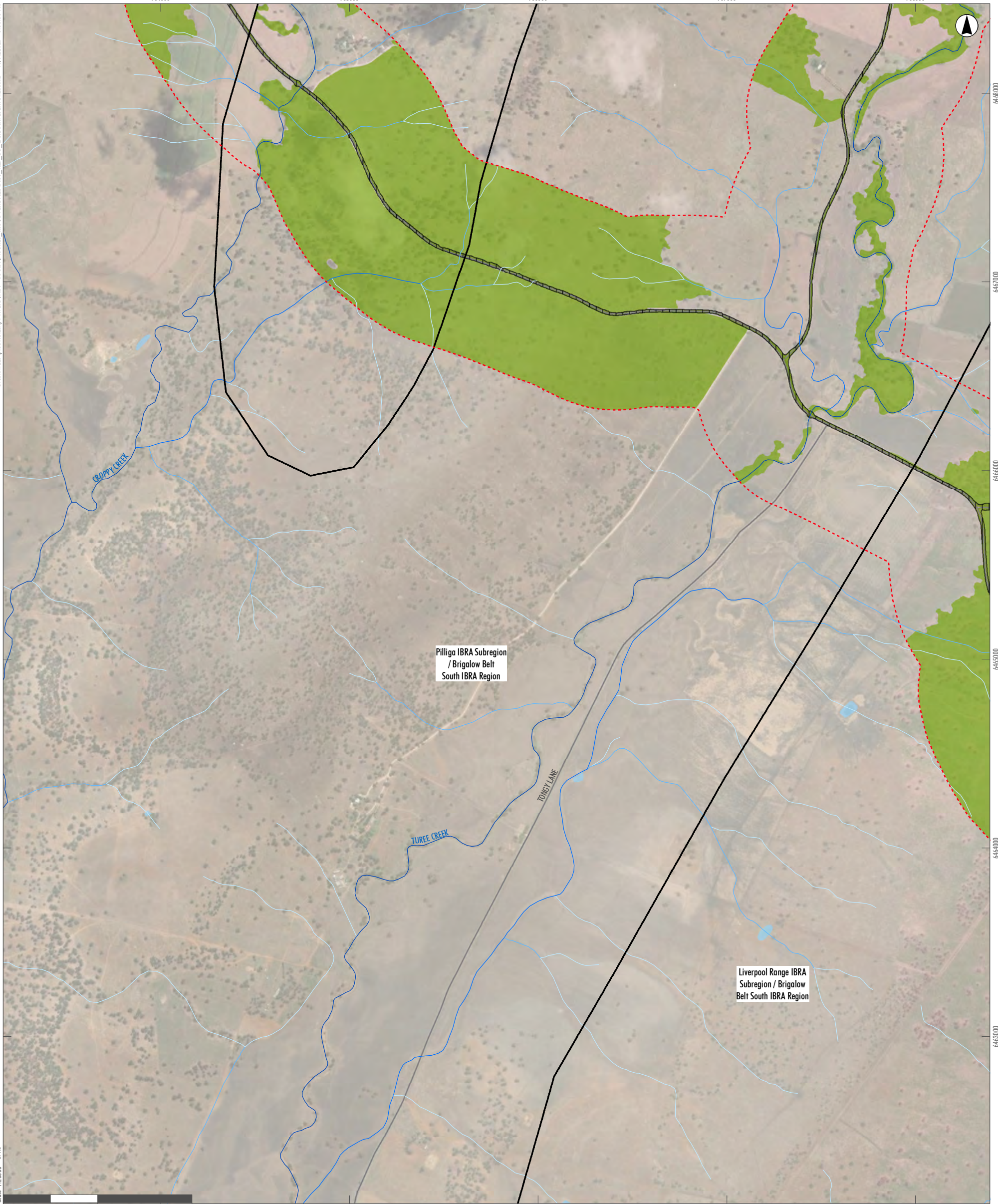
- Legend**
- RTS Project Site
  - Roads
  - Water Body
  - IBRA Subregion / Region
- Stream Order:**
- 1st Order Stream
  - 2nd Order Stream
  - 3rd Order Stream
  - 4th Order Stream
  - 5th Order Stream or Higher

|    |    |    |    |    |    |
|----|----|----|----|----|----|
| A2 | A3 | A4 | A5 |    |    |
| B2 | B3 | B4 | B5 |    |    |
| C1 | C2 | C3 | C4 | C5 |    |
| D1 | D2 | D3 | D4 | D5 | D6 |
| E2 | E3 | E4 | E5 | E6 |    |
| F3 | F4 | F5 | F6 |    |    |
| G3 | G4 | G5 |    |    |    |
| H2 | H3 | H4 |    |    |    |
| I1 | I2 | I3 |    |    |    |
| J1 | J2 |    |    |    |    |
| K1 |    |    |    |    |    |

APPENDIX 3.2 - D6  
 Liverpool Range Wind Farm  
 Landscape Features



D:\UMWELT (AUSTRALIA) PTY. LTD\4859-03\S&M\FIGURES\_803\APPENDICES\4859\_A03\_DD\_LANDSCAPEFEATURES.MXD 10/08/2023 9:56:33 PM



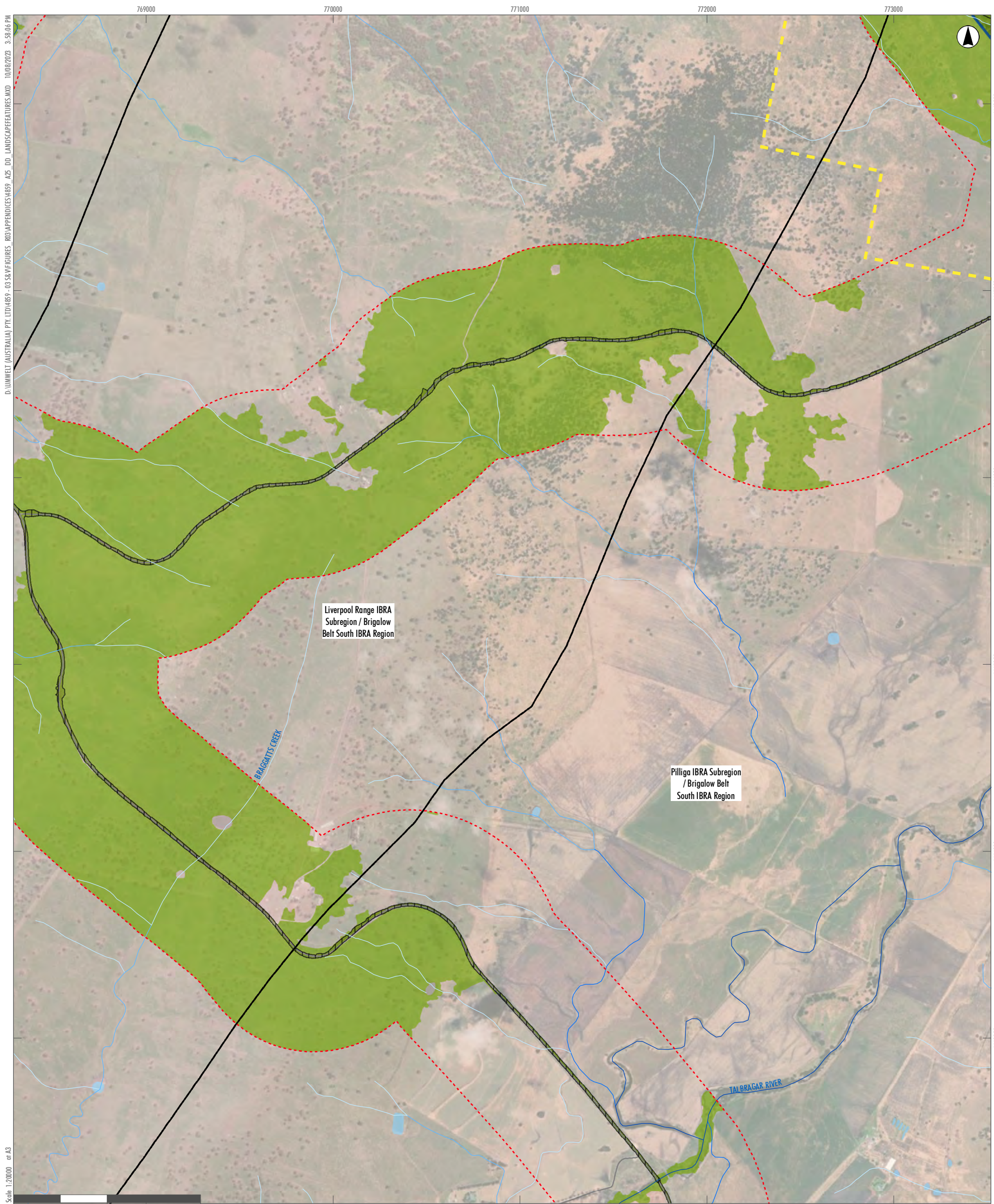
GDA2020 MGA Zone 55

- Legend**
- RTS Indicative Development Footprint – Public Road Upgrades
  - Roads
  - 500m Buffer
  - Water Body
  - Native Vegetation
  - IBRA Subregion / Region
- Stream Order:**
- 1st Order Stream
  - 2nd Order Stream
  - 3rd Order Stream
  - 4th Order Stream
  - 5th Order Stream or Higher

|    |    |    |    |    |    |
|----|----|----|----|----|----|
| A2 | A3 | A4 | A5 |    |    |
| B2 | B3 | B4 | B5 |    |    |
| C1 | C2 | C3 | C4 | C5 |    |
| D1 | D2 | D3 | D4 | D5 | D6 |
| E2 | E3 | E4 | E5 | E6 |    |
| F3 | F4 | F5 | F6 |    |    |
| G3 | G4 | G5 |    |    |    |
| H2 | H3 | H4 |    |    |    |
| I1 | I2 | I3 |    |    |    |
| J1 | J2 |    |    |    |    |
| K1 |    |    |    |    |    |

**APPENDIX 3.2 - E2**  
**Liverpool Range Wind Farm**  
**Landscape Features**





D:\UMWELT (AUSTRALIA) PTY. LTD\489 - 03 58\FIGURES\_03\APPENDICES\489\_ACS\_DD\_LANDSCAPEFEATURES.MXD\_10/08/2023 3:58:06 PM

Scale: 1:20000 at A3

GDA2020 MGA Zone 55

**Legend**

- RTS Project Site
- RTS Development Corridor – Wind Farm
- RTS Indicative Development Footprint – Wind Farm
- RTS Indicative Development Footprint – Public Road Upgrades

- Roads
- Water Body
- 500m Buffer
- Native Vegetation
- IBRA Subregion / Region

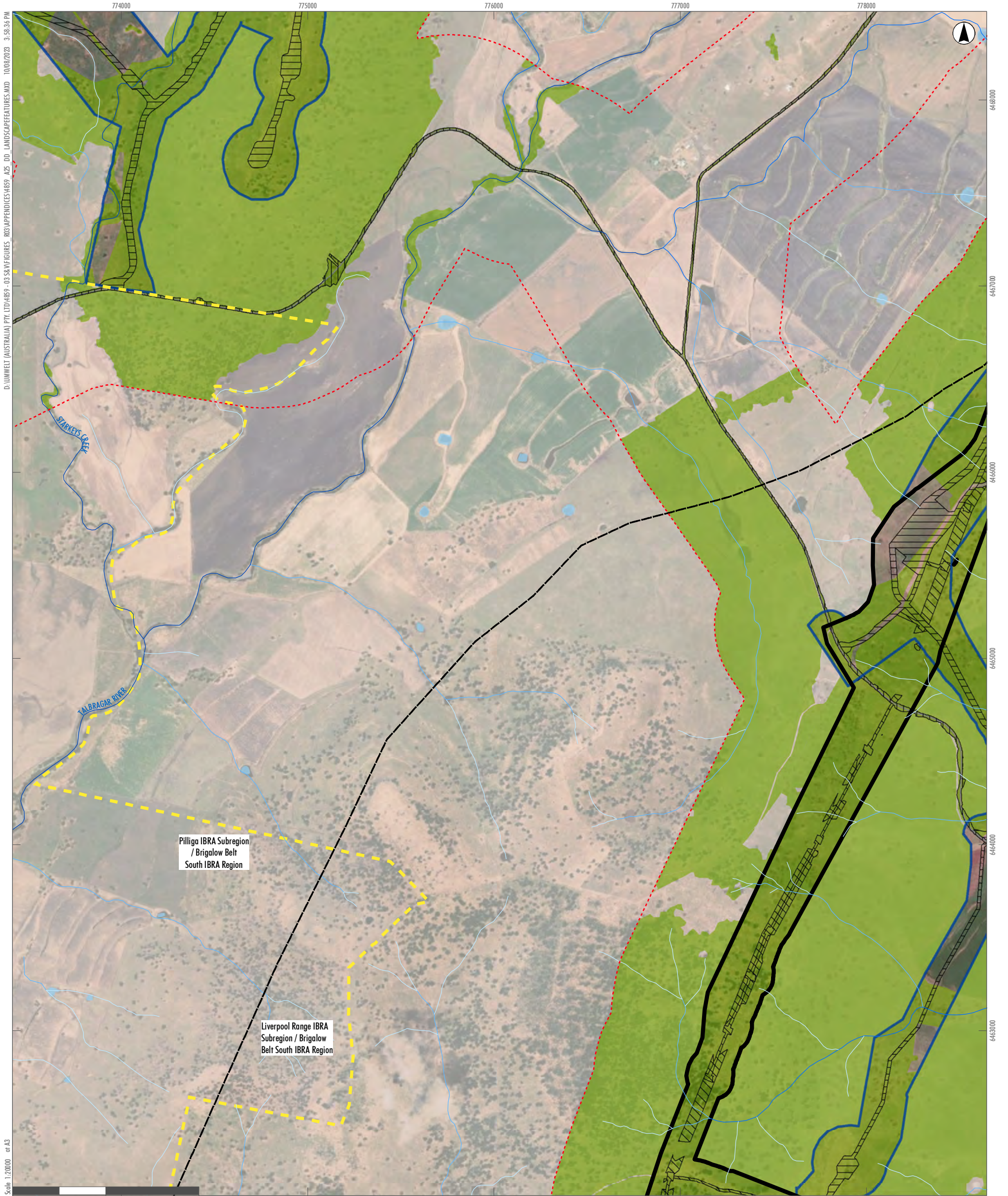
- Stream Order:**
- 1st Order Stream
  - 2nd Order Stream
  - 3rd Order Stream
  - 5th Order Stream or Higher

|    |    |    |    |    |    |
|----|----|----|----|----|----|
| A2 | A3 | A4 | A5 |    |    |
| B2 | B3 | B4 | B5 |    |    |
| C1 | C2 | C3 | C4 | C5 |    |
| D1 | D2 | D3 | D4 | D5 | D6 |
| E2 | E3 | E4 | E5 | E6 |    |
| F3 | F4 | F5 | F6 |    |    |
| G3 | G4 | G5 |    |    |    |
| H2 | H3 | H4 |    |    |    |
| I1 | I2 | I3 |    |    |    |
| J1 | J2 |    |    |    |    |
| K1 |    |    |    |    |    |

**APPENDIX 3.2 - E3**

**Liverpool Range Wind Farm  
Landscape Features**





D:\UMWELT (AUSTRALIA) PTY. LTD\4859 - 03 58\FIGURES\_003\APPENDICES\4859\_A03\_DD\_LANDSCAPEFEATURES.MXD, 10/08/2023, 9:59:36 PM

Scale: 1:20000 at A3

GDA2020 MGA Zone 55

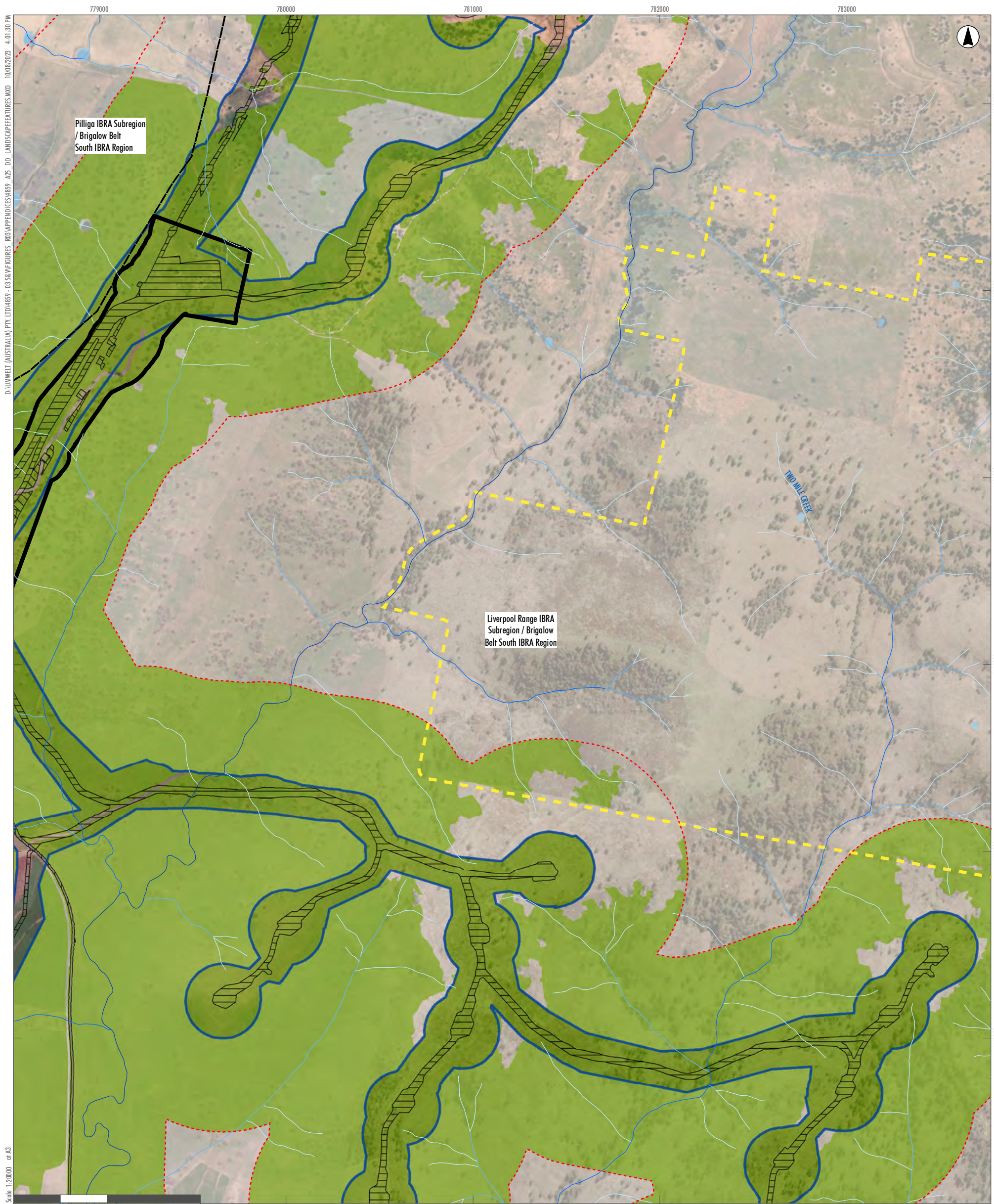
**Legend**

- RTS Project Site
  - RTS Development Corridor – Wind Farm
  - RTS Development Corridor – External Transmission Line
  - RTS Indicative Development Footprint – Wind Farm
  - RTS Indicative Development Footprint – External Transmission Line
  - RTS Indicative Development Footprint – Public Road Upgrades
  - Roads
  - Water Body
  - 500m Buffer
  - Native Vegetation
  - IBRA Subregion / Region
- Stream Order:**
- 1st Order Stream
  - 2nd Order Stream
  - 3rd Order Stream
  - 4th Order Stream
  - 5th Order Stream or Higher

|    |    |    |    |    |    |
|----|----|----|----|----|----|
| A2 | A3 | A4 | A5 |    |    |
| B2 | B3 | B4 | B5 |    |    |
| C1 | C2 | C3 | C4 | C5 |    |
| D1 | D2 | D3 | D4 | D5 | D6 |
| E2 | E3 | E4 | E5 | E6 |    |
| F3 | F4 | F5 | F6 |    |    |
| G3 | G4 | G5 |    |    |    |
| H2 | H3 | H4 |    |    |    |
| I1 | I2 | I3 |    |    |    |
| J1 | J2 |    |    |    |    |
| K1 |    |    |    |    |    |

**APPENDIX 3.2 - E4**  
**Liverpool Range Wind Farm**  
**Landscape Features**





D:\Umwelt (Australia) Pty. Ltd\489 - 03 S&M\FIGURES\_803\APPENDICES\489\_A05\_DD\_LANDSCAPEFEATURES.MXD 10/08/2023 4:01:30 PM

Scale: 1:20000 at A3

GDA2020 MGA Zone 55

**Legend**

- RTS Project Site
- RTS Development Corridor – Wind Farm
- RTS Development Corridor – External Transmission Line
- RTS Indicative Development Footprint – Wind Farm
- RTS Indicative Development Footprint – External Transmission Line
- RTS Indicative Development Footprint – Public Road Upgrades

- Roads
- Water Body
- 500m Buffer
- Native Vegetation
- IBRA Subregion / Region

- Stream Order:**
- 1st Order Stream
  - 2nd Order Stream
  - 3rd Order Stream
  - 4th Order Stream

|    |    |    |    |    |    |
|----|----|----|----|----|----|
| A2 | A3 | A4 | A5 |    |    |
| B2 | B3 | B4 | B5 |    |    |
| C1 | C2 | C3 | C4 | C5 |    |
| D1 | D2 | D3 | D4 | D5 | D6 |
| E2 | E3 | E4 | E5 | E6 |    |
| F3 | F4 | F5 | F6 |    |    |
| G3 | G4 | G5 |    |    |    |
| H2 | H3 | H4 |    |    |    |
| I1 | I2 | I3 |    |    |    |
| J1 | J2 |    |    |    |    |
| K1 |    |    |    |    |    |

**APPENDIX 3.2 - E5**

**Liverpool Range Wind Farm  
Landscape Features**





D:\UMWELT (AUSTRALIA) PTY. LTD\4859\_03\S&M\FIGURES\_03\APPENDICES\4859\_ACS\_DD\_LANDSCAPEFEATURES.MXD 10/08/2023 4:01:51 PM

Scale: 1:20000 at A3

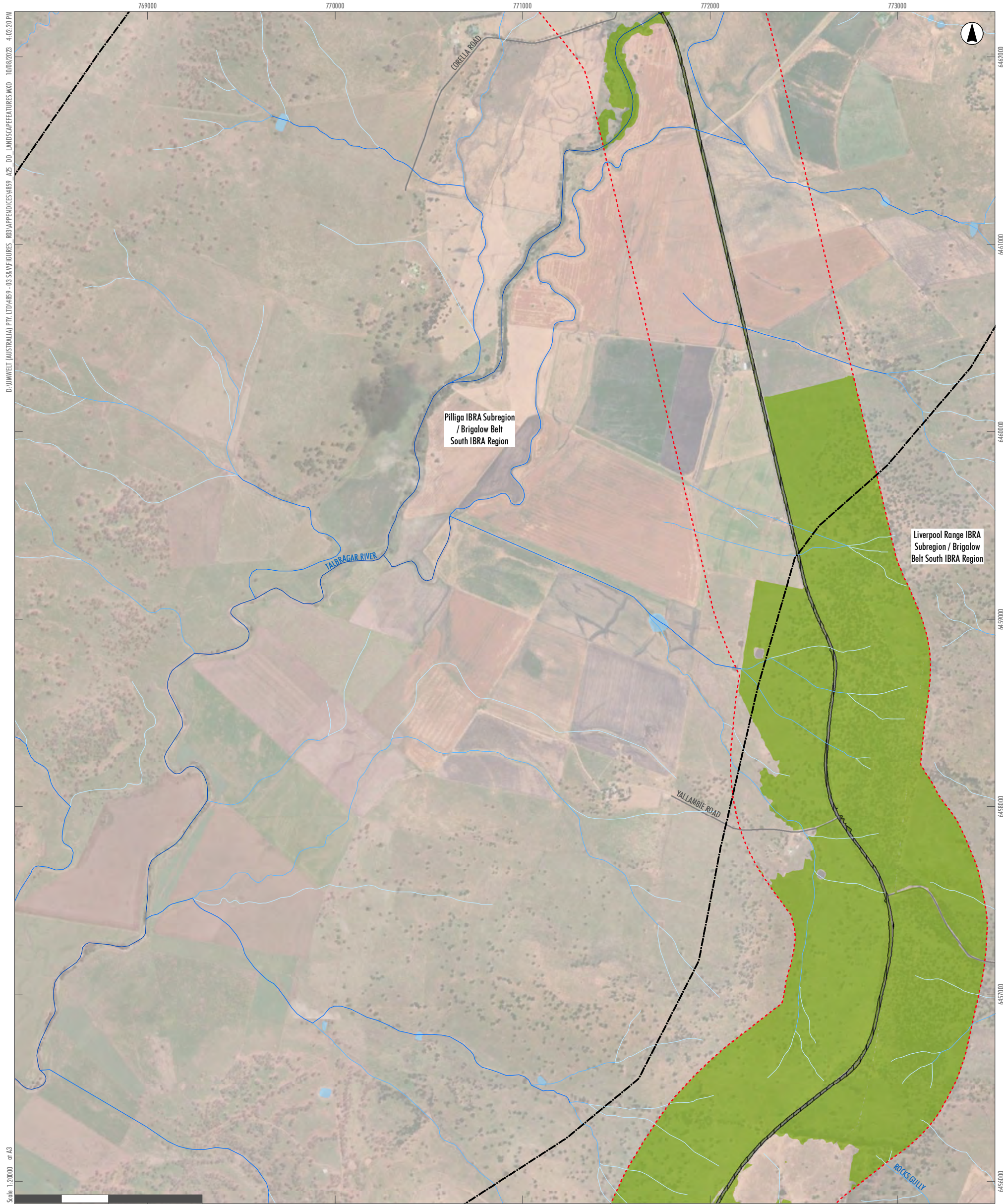
GDA2020 MGA Zone 55

- Legend**
- RTS Project Site
  - RTS Development Corridor – Wind Farm
  - Roads
  - Water Body
  - 500m Buffer
  - Native Vegetation
  - IBRA Subregion / Region
- Stream Order:**
- 1st Order Stream
  - 2nd Order Stream
  - 3rd Order Stream
  - 4th Order Stream
  - 5th Order Stream or Higher

|    |    |    |    |    |    |
|----|----|----|----|----|----|
| A2 | A3 | A4 | A5 |    |    |
| B2 | B3 | B4 | B5 |    |    |
| C1 | C2 | C3 | C4 | C5 |    |
| D1 | D2 | D3 | D4 | D5 | D6 |
| E2 | E3 | E4 | E5 | E6 |    |
| F3 | F4 | F5 | F6 |    |    |
| G3 | G4 | G5 |    |    |    |
| H2 | H3 | H4 |    |    |    |
| I1 | I2 | I3 |    |    |    |
| J1 | J2 |    |    |    |    |
| K1 |    |    |    |    |    |

APPENDIX 3.2 - E6  
Liverpool Range Wind Farm  
Landscape Features





D:\UMWELT (AUSTRALIA) PTY. LTD\4859 - 03\S&M\FIGURES\_03\APPENDICES\4859\_A03\_DD\_LANDSCAPEFEATURES.MXD 10/08/2023 4:02:20 PM

Scale: 1:20000 at A3

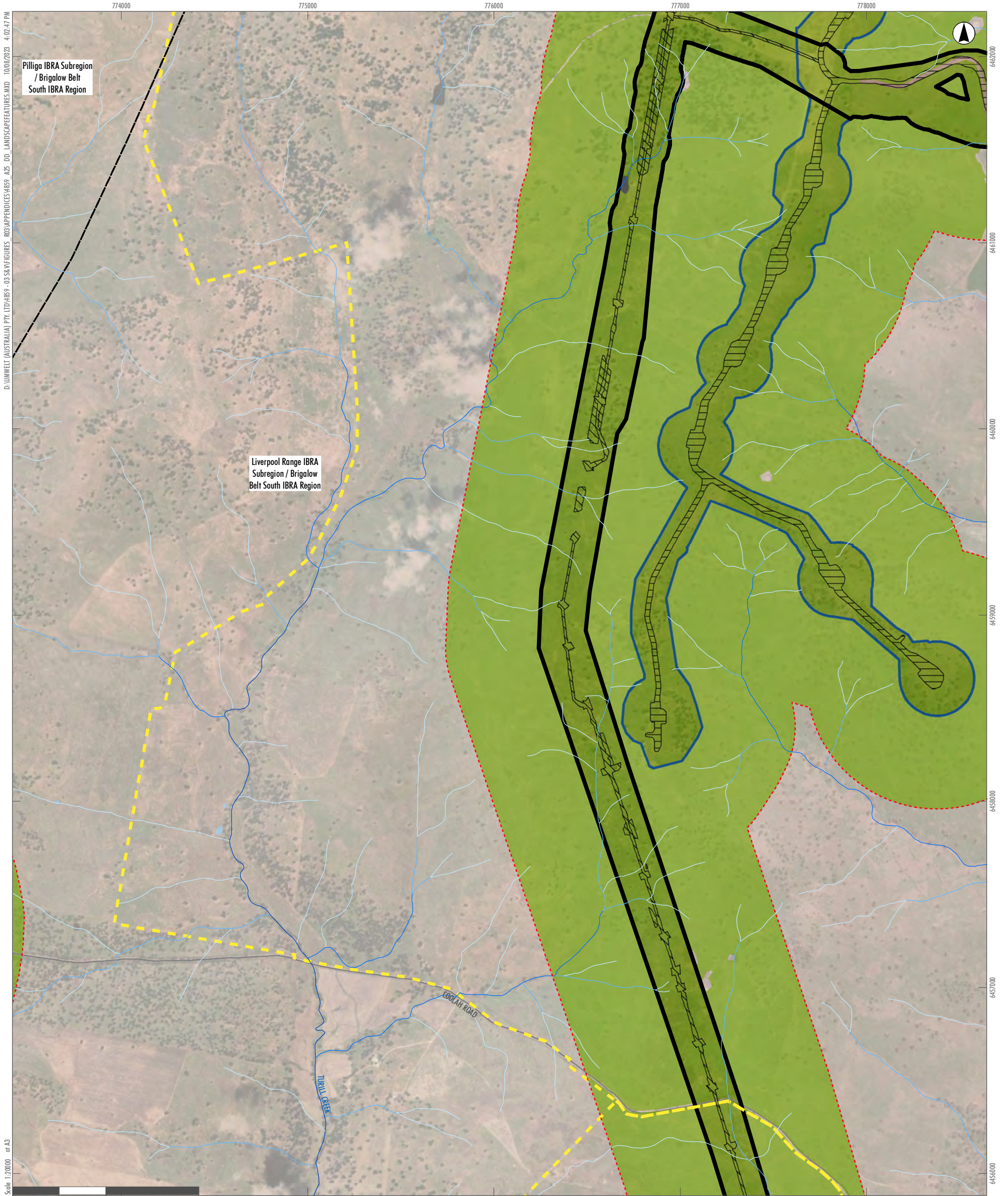
GDA2020 MGA Zone 55

- Legend**
- RTS Indicative Development Footprint – Public Road Upgrades
  - Roads
  - Water Body
  - 500m Buffer
  - Native Vegetation
  - IBRA Subregion / Region
- Stream Order:**
- 1st Order Stream
  - 2nd Order Stream
  - 3rd Order Stream
  - 4th Order Stream
  - 5th Order Stream or Higher

|    |    |    |    |    |    |
|----|----|----|----|----|----|
| A2 | A3 | A4 | A5 |    |    |
| B2 | B3 | B4 | B5 |    |    |
| C1 | C2 | C3 | C4 | C5 |    |
| D1 | D2 | D3 | D4 | D5 | D6 |
| E2 | E3 | E4 | E5 | E6 |    |
| F3 | F4 | F5 | F6 |    |    |
| G3 | G4 | G5 |    |    |    |
| H2 | H3 | H4 |    |    |    |
| I1 | I2 | I3 |    |    |    |
| J1 | J2 |    |    |    |    |
| K1 |    |    |    |    |    |

APPENDIX 3.2 - F3  
Liverpool Range Wind Farm  
Landscape Features





D:\UMWELT (AUSTRALIA) PTY. LTD\4859 - 03\S&M\FIGURES\_03\APPENDICES\4859\_A05\_DD\_LANDSCAPEFEATURES.MXD, 10/08/2023, 4:02:47 PM

Scale: 1:20,000 at A3

GDA2020 MGA Zone 55

**Legend**

- RTS Project Site
- RTS Development Corridor - Wind Farm
- RTS Development Corridor - External Transmission Line
- RTS Indicative Development Footprint - Wind Farm
- RTS Indicative Development Footprint - External Transmission Line

- Roads
- 500m Buffer
- Water Body
- Native Vegetation
- IBRA Subregion / Region

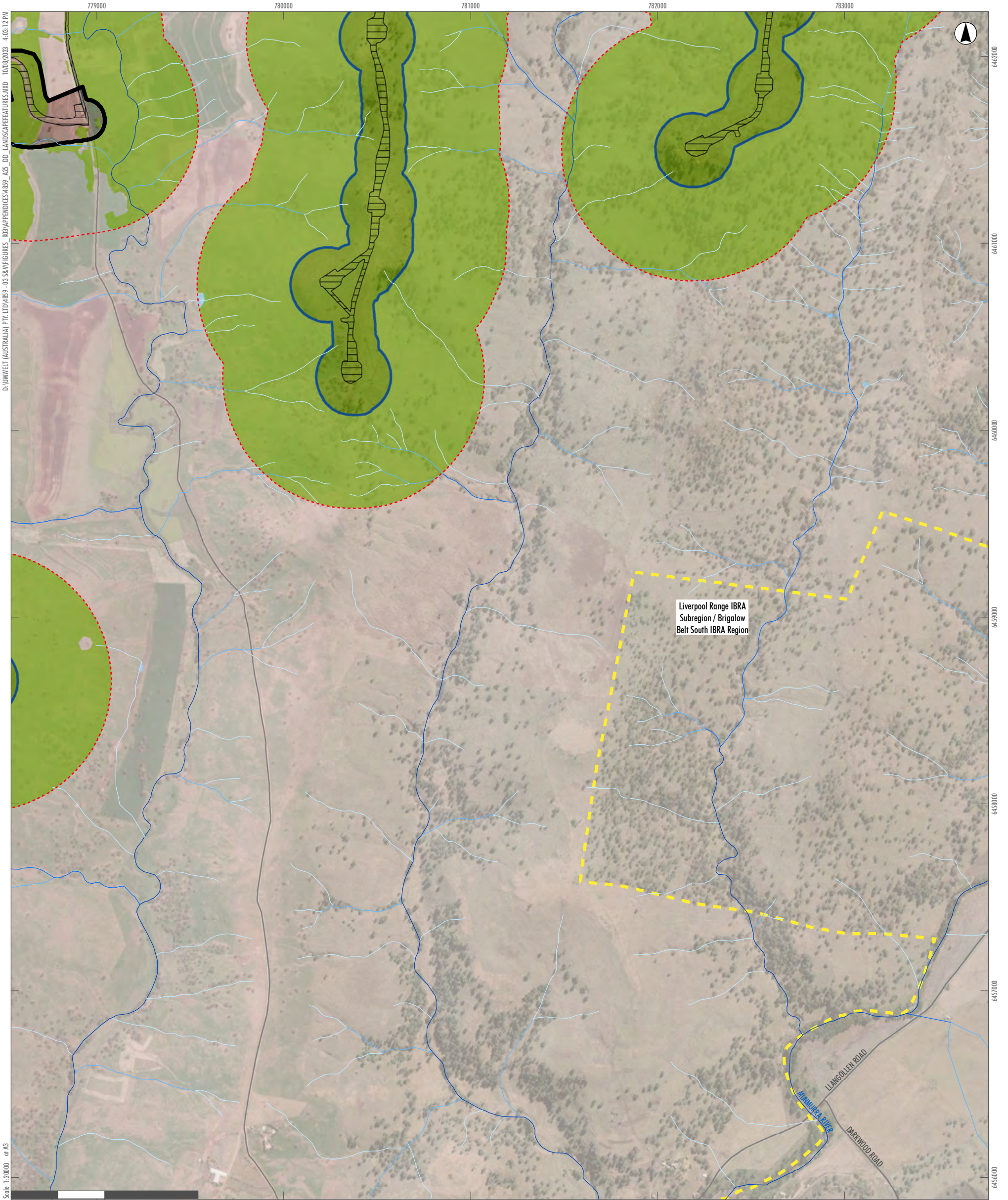
- Stream Order:**
- 1st Order Stream
  - 2nd Order Stream
  - 3rd Order Stream
  - 4th Order Stream

|    |    |    |    |    |    |
|----|----|----|----|----|----|
| A2 | A3 | A4 | A5 |    |    |
| B2 | B3 | B4 | B5 |    |    |
| C1 | C2 | C3 | C4 | C5 |    |
| D1 | D2 | D3 | D4 | D5 | D6 |
| E2 | E3 | E4 | E5 | E6 |    |
| F3 | F4 | F5 | F6 |    |    |
| G3 | G4 | G5 |    |    |    |
| H2 | H3 | H4 |    |    |    |
| I1 | I2 | I3 |    |    |    |
| J1 | J2 |    |    |    |    |
| K1 |    |    |    |    |    |

**APPENDIX 3.2 - F4**

**Liverpool Range Wind Farm Landscape Features**





D:\UMWELT (AUSTRALIA) PTY. LTD\4859 - 03\S&M\FIGURES\_803\APPENDICES\4859\_A05\_DD\_LANDSCAPEFEATURES.MXD, 10/08/2023, 4:03:17 PM

Scale: 1:20,000 at A3

GDA2020 MGA Zone 55

**Legend**

- RTS Project Site
- RTS Development Corridor – Wind Farm
- RTS Development Corridor – External Transmission Line
- RTS Indicative Development Footprint – Wind Farm
- RTS Indicative Development Footprint – Public Road Upgrades

- Roads
- Water Body
- 500m Buffer
- Native Vegetation
- IBRA Subregion / Region

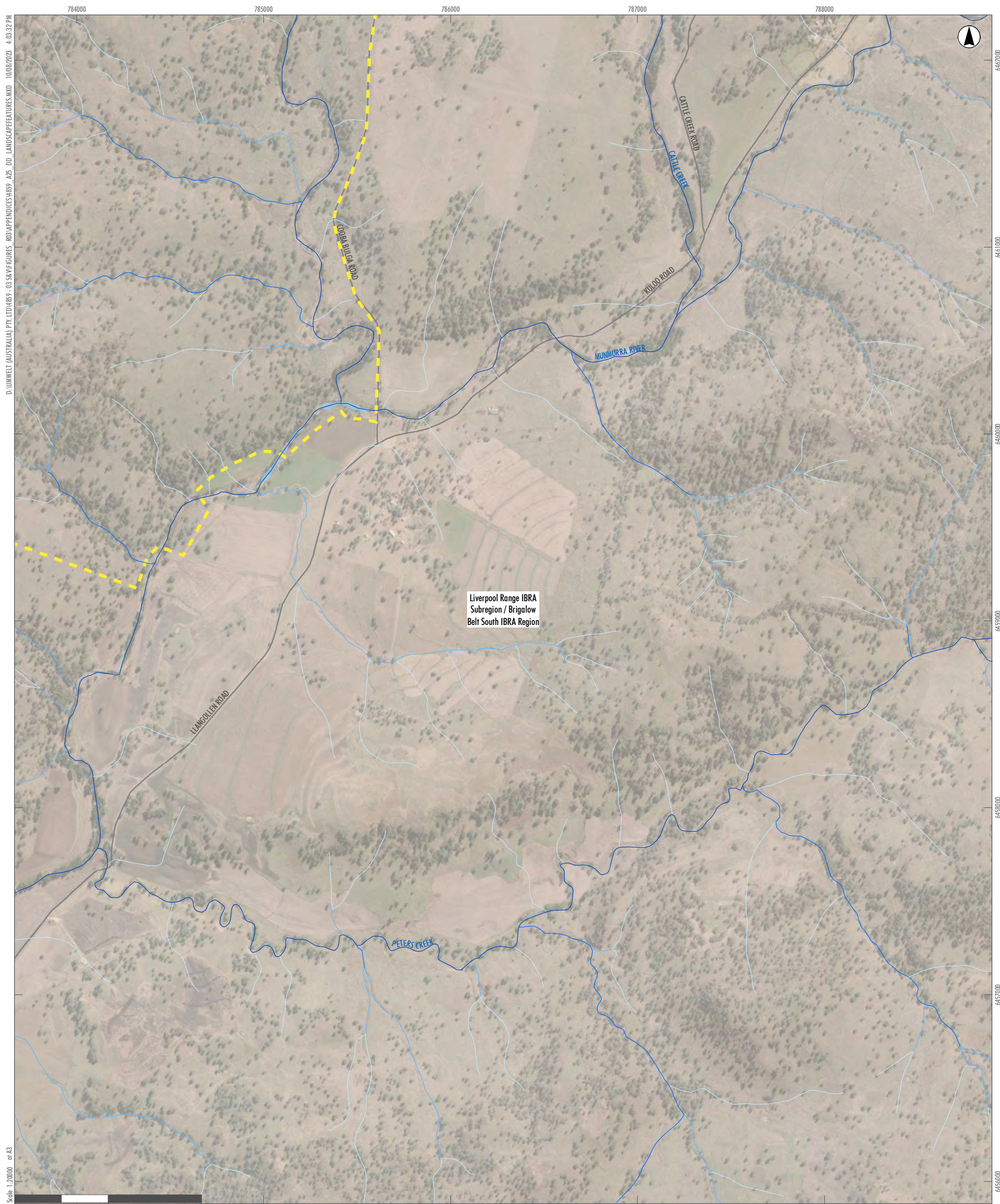
- Stream Order:**
- 1st Order Stream
  - 2nd Order Stream
  - 3rd Order Stream
  - 4th Order Stream
  - 5th Order Stream or Higher

|    |    |    |    |    |    |
|----|----|----|----|----|----|
| A2 | A3 | A4 | A5 |    |    |
| B2 | B3 | B4 | B5 |    |    |
| C1 | C2 | C3 | C4 | C5 |    |
| D1 | D2 | D3 | D4 | D5 | D6 |
| E2 | E3 | E4 | E5 | E6 |    |
| F3 | F4 | F5 | F6 |    |    |
| G3 | G4 | G5 |    |    |    |
| H2 | H3 | H4 |    |    |    |
| I1 | I2 | I3 |    |    |    |
| J1 | J2 |    |    |    |    |
| K1 |    |    |    |    |    |

**APPENDIX 3.2 - F5**

**Liverpool Range Wind Farm Landscape Features**





D:\UMWELT (AUSTRALIA) PTY. LTD\4859-03\S&AF\FIGURES\_003\APPENDICES\4859\_A05\_DD\_LANDSCAPEFEATURES.MXD 10/08/2023 4:03:32 PM

Scale: 1:20,000 at A3

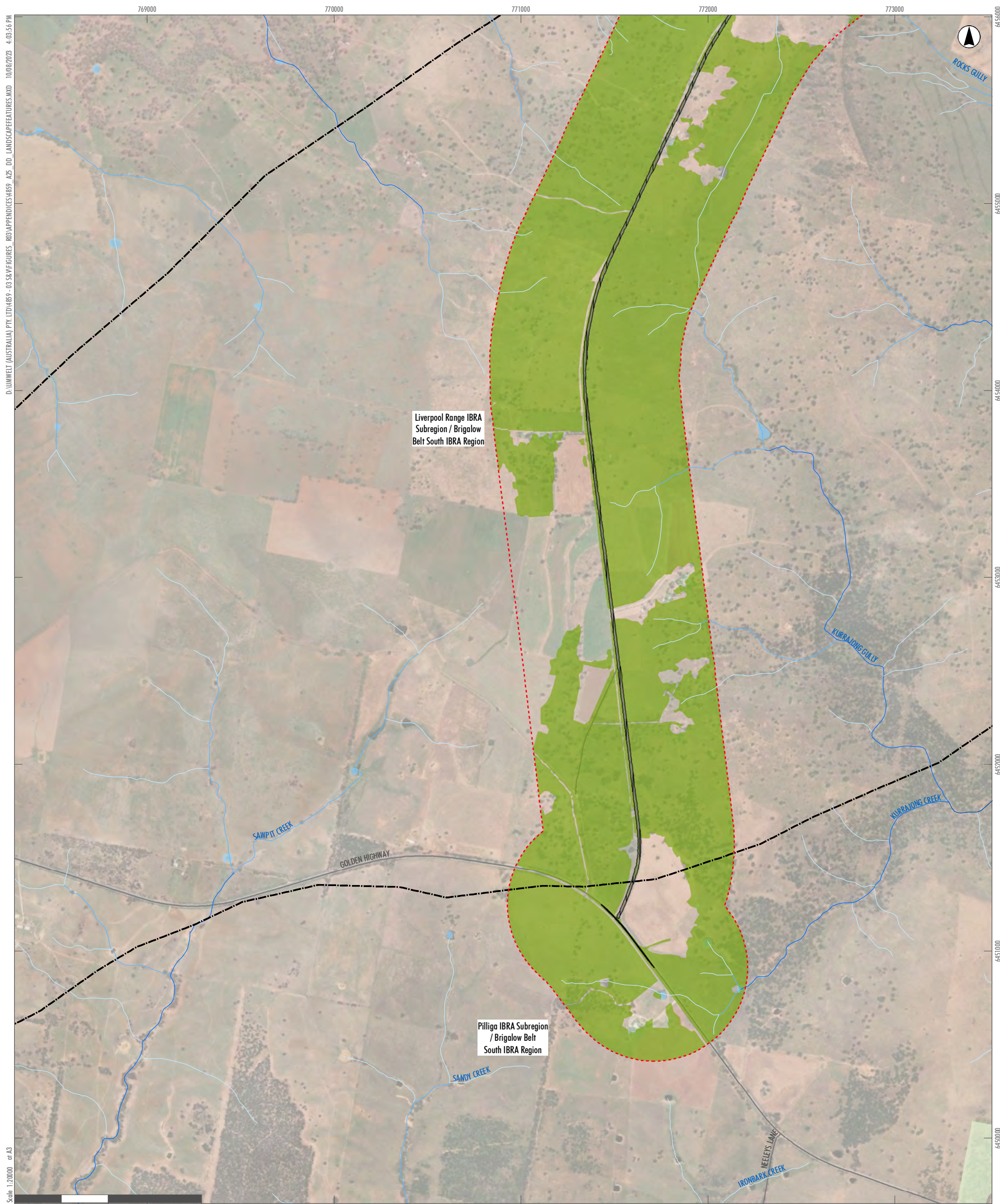
GDA2020 MGA Zone 55

- Legend**
- RTS Project Site
  - Roads
  - Water Body
  - IBRA Subregion / Region
- Stream Order:**
- 1st Order Stream
  - 2nd Order Stream
  - 3rd Order Stream
  - 4th Order Stream
  - 5th Order Stream or Higher

|    |    |    |    |    |    |
|----|----|----|----|----|----|
| A2 | A3 | A4 | A5 |    |    |
| B2 | B3 | B4 | B5 |    |    |
| C1 | C2 | C3 | C4 | C5 |    |
| D1 | D2 | D3 | D4 | D5 | D6 |
| E2 | E3 | E4 | E5 | E6 |    |
| F3 | F4 | F5 | F6 |    |    |
| G3 | G4 | G5 |    |    |    |
| H2 | H3 | H4 |    |    |    |
| I1 | I2 | I3 |    |    |    |
| J1 | J2 |    |    |    |    |
| K1 |    |    |    |    |    |

APPENDIX 3.2 - F6  
Liverpool Range Wind Farm  
Landscape Features





D:\UMWELT (AUSTRALIA) PTY. LTD\4859-03\S&M\FIGURES\_803\APPENDICES\4859\_A03\_DD\_LANDSCAPEFEATURES.MXD 10/08/2023 4:03:56 PM

Scale: 1:20,000 at A3

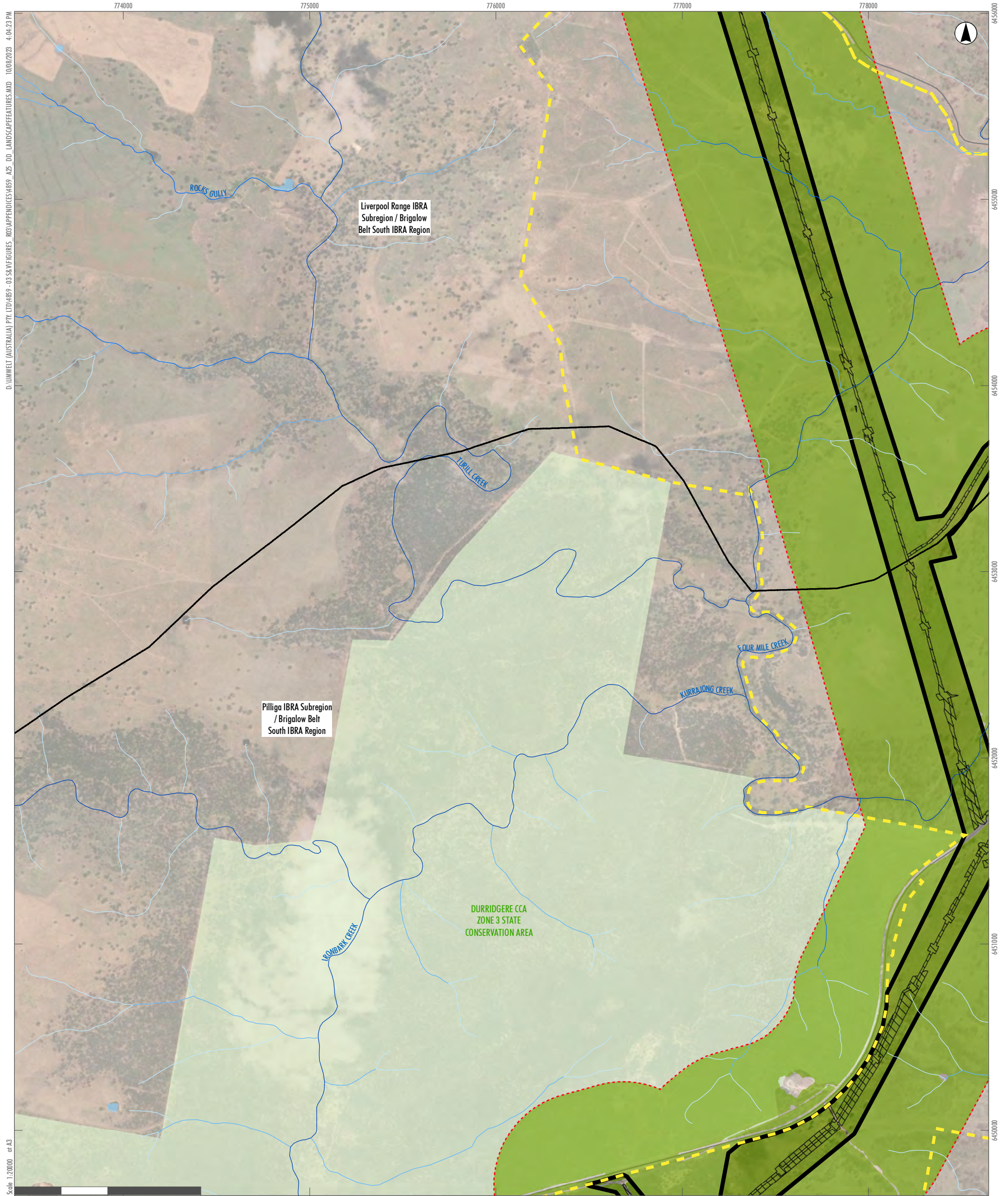
GDA2020 MGA Zone 55

- Legend**
- RTS Indicative Development Footprint – Public Road Upgrades
  - Roads
  - Water Body
  - National Parks (NPWS Estate)
  - 500m Buffer
  - Native Vegetation
  - IBRA Subregion / Region
  - Stream Order:**
  - 1st Order Stream
  - 2nd Order Stream
  - 3rd Order Stream
  - 4th Order Stream

|    |    |    |    |    |    |
|----|----|----|----|----|----|
| A2 | A3 | A4 | A5 |    |    |
| B2 | B3 | B4 | B5 |    |    |
| C1 | C2 | C3 | C4 | C5 |    |
| D1 | D2 | D3 | D4 | D5 | D6 |
| E2 | E3 | E4 | E5 | E6 |    |
| F3 | F4 | F5 | F6 |    |    |
| G3 | G4 | G5 |    |    |    |
| H2 | H3 | H4 |    |    |    |
| I1 | I2 | I3 |    |    |    |
| J1 | J2 |    |    |    |    |
| K1 |    |    |    |    |    |

**APPENDIX 3.2 - G3**  
**Liverpool Range Wind Farm**  
**Landscape Features**





D:\UMWELT (AUSTRALIA) PTY. LTD\4859-03\S&M\FIGURES\_003\APPENDICES\4859\_A03\_DD\_LANDSCAPEFEATURES.MXD 10/08/2023 4:04:23 PM

Scale: 1:20,000 at A3

GDA2020 MGA Zone 55

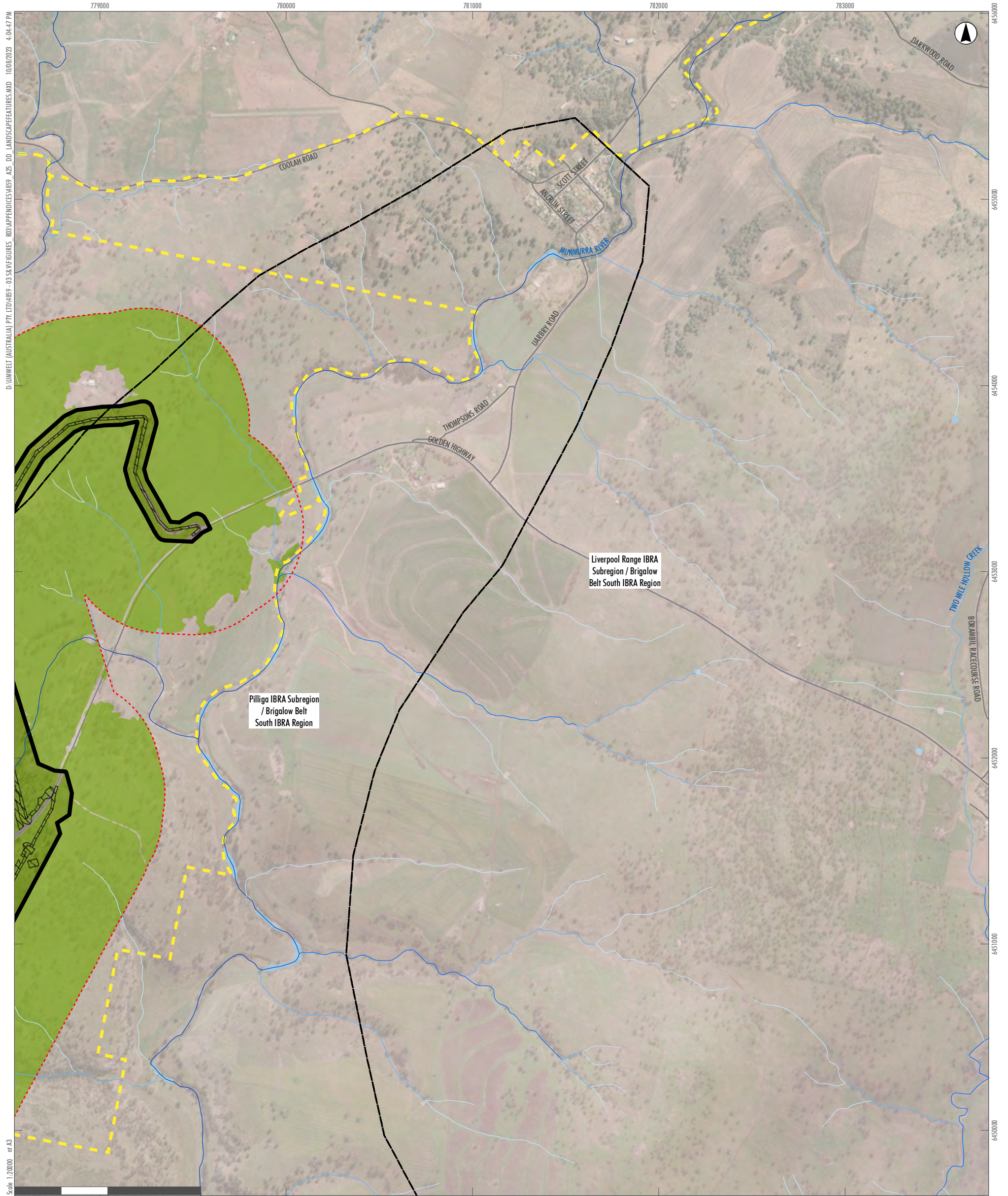
**Legend**

- RTS Project Site
  - RTS Development Corridor – External Transmission Line
  - RTS Indicative Development Footprint – External Transmission Line
  - Roads
  - Water Body
  - National Parks (NPWS Estate)
  - 500m Buffer
  - Native Vegetation
  - IBRA Subregion / Region
- Stream Order:**
- 1st Order Stream
  - 2nd Order Stream
  - 3rd Order Stream
  - 4th Order Stream
  - 5th Order Stream or Higher

|    |    |    |    |    |    |
|----|----|----|----|----|----|
| A2 | A3 | A4 | A5 |    |    |
| B2 | B3 | B4 | B5 |    |    |
| C1 | C2 | C3 | C4 | C5 |    |
| D1 | D2 | D3 | D4 | D5 | D6 |
| E2 | E3 | E4 | E5 | E6 |    |
| F3 | F4 | F5 | F6 |    |    |
| G3 | G4 | G5 |    |    |    |
| H2 | H3 | H4 |    |    |    |
| I1 | I2 | I3 |    |    |    |
| J1 | J2 |    |    |    |    |
| K1 |    |    |    |    |    |

**APPENDIX 3.2 - G4**  
**Liverpool Range Wind Farm**  
**Landscape Features**





D:\UMWELT (AUSTRALIA) PTY. LTD\4859 - 03\S&M\FIGURES\_003\APPENDICES\4859\_A05\_DD\_LANDSCAPEFEATURES.MXD, 10/08/2023 4:04:47 PM

Scale: 1:20,000 at A3

GDA2020 MGA Zone 55

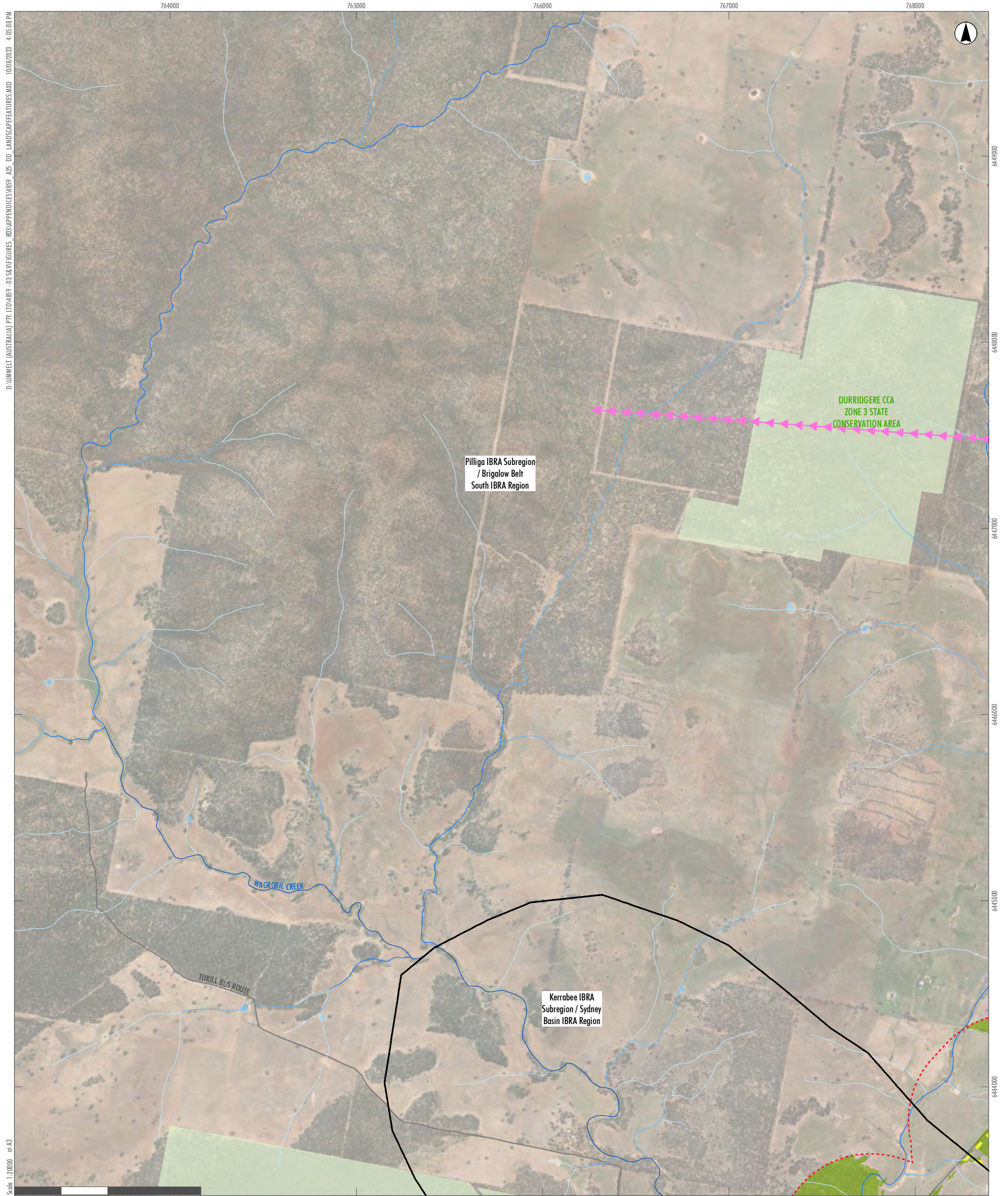
**Legend**

- RTS Project Site
- RTS Development Corridor – External Transmission Line
- RTS Indicative Development Footprint – External Transmission Line
- Roads
- Water Body
- 500m Buffer
- Native Vegetation
- IBRA Subregion / Region
- Stream Order:**
  - 1st Order Stream
  - 2nd Order Stream
  - 3rd Order Stream
  - 4th Order Stream
  - 5th Order Stream or Higher

|    |    |    |    |    |    |
|----|----|----|----|----|----|
| A2 | A3 | A4 | A5 |    |    |
| B2 | B3 | B4 | B5 |    |    |
| C1 | C2 | C3 | C4 | C5 |    |
| D1 | D2 | D3 | D4 | D5 | D6 |
| E2 | E3 | E4 | E5 | E6 |    |
| F3 | F4 | F5 | F6 |    |    |
| G3 | G4 | G5 |    |    |    |
| H2 | H3 | H4 |    |    |    |
| I1 | I2 | I3 |    |    |    |
| J1 | J2 |    |    |    |    |
| K1 |    |    |    |    |    |

**APPENDIX 3.2 - G5**  
**Liverpool Range Wind Farm**  
**Landscape Features**





D:\UMWELT (AUSTRALIA) PTY. LTD\4859-03\S&M\FIGURES\_03\APPENDICES\4859\_ACS\_DD\_LANDSCAPEFEATURES.MXD 10/08/2023 4:05:08 PM

Scale: 1:20000 at A3

GDA2020 MGA Zone 55

- Legend**
- RTS Project Site
  - Roads
  - Water Body
  - National Parks (NPWS Estate)
  - 500m Buffer
  - Native Vegetation
  - Habitat Corridor
  - IBRA Subregion / Region
- Stream Order:**
- 1st Order Stream
  - 2nd Order Stream
  - 3rd Order Stream
  - 4th Order Stream

|    |    |    |    |    |    |
|----|----|----|----|----|----|
| A2 | A3 | A4 | A5 |    |    |
| B2 | B3 | B4 | B5 |    |    |
| C1 | C2 | C3 | C4 | C5 |    |
| D1 | D2 | D3 | D4 | D5 | D6 |
| E2 | E3 | E4 | E5 | E6 |    |
| F3 | F4 | F5 | F6 |    |    |
| G3 | G4 | G5 |    |    |    |
| H2 | H3 | H4 |    |    |    |
| I1 | I2 | I3 |    |    |    |
| J1 | J2 |    |    |    |    |
| K1 |    |    |    |    |    |

APPENDIX 3.2 - H2  
Liverpool Range Wind Farm  
Landscape Features





D:\UMWELT (AUSTRALIA) PTY. LTD\4859-03\S&M\FIGURES\_003\APPENDICES\4859\_A03\_DD\_LANDSCAPEFEATURES.MXD, 10/08/2023 4:05:40 PM

- Legend**
- RTS Project Site
  - RTS Development Corridor – External Transmission Line
  - RTS Indicative Development Footprint – External Transmission Line
  - RTS Indicative Development Footprint – Public Road Upgrades

- Roads
- Water Body
- National Parks (NPWS Estate)
- 500m Buffer
- Native Vegetation
- Habitat Corridor
- IBRA Subregion / Region

- Stream Order:**
- 1st Order Stream
  - 2nd Order Stream
  - 3rd Order Stream

|    |    |    |    |    |    |
|----|----|----|----|----|----|
| A2 | A3 | A4 | A5 |    |    |
| B2 | B3 | B4 | B5 |    |    |
| C1 | C2 | C3 | C4 | C5 |    |
| D1 | D2 | D3 | D4 | D5 | D6 |
| E2 | E3 | E4 | E5 | E6 |    |
| F3 | F4 | F5 | F6 |    |    |
| G3 | G4 | G5 |    |    |    |
| H2 | H3 | H4 |    |    |    |
| I1 | I2 | I3 |    |    |    |
| J1 | J2 |    |    |    |    |
| K1 |    |    |    |    |    |

APPENDIX 3.2 - H3  
Liverpool Range Wind Farm  
Landscape Features





D:\UMWELT (AUSTRALIA) PTY. LTD\4859\_03\58\FIGURES\_03\APPENDICES\4859\_A03\_DD\_LANDSCAPEFEATURES.MXD, 10/08/2023, 4:06:39 PM

Scale: 1:20000 at A3

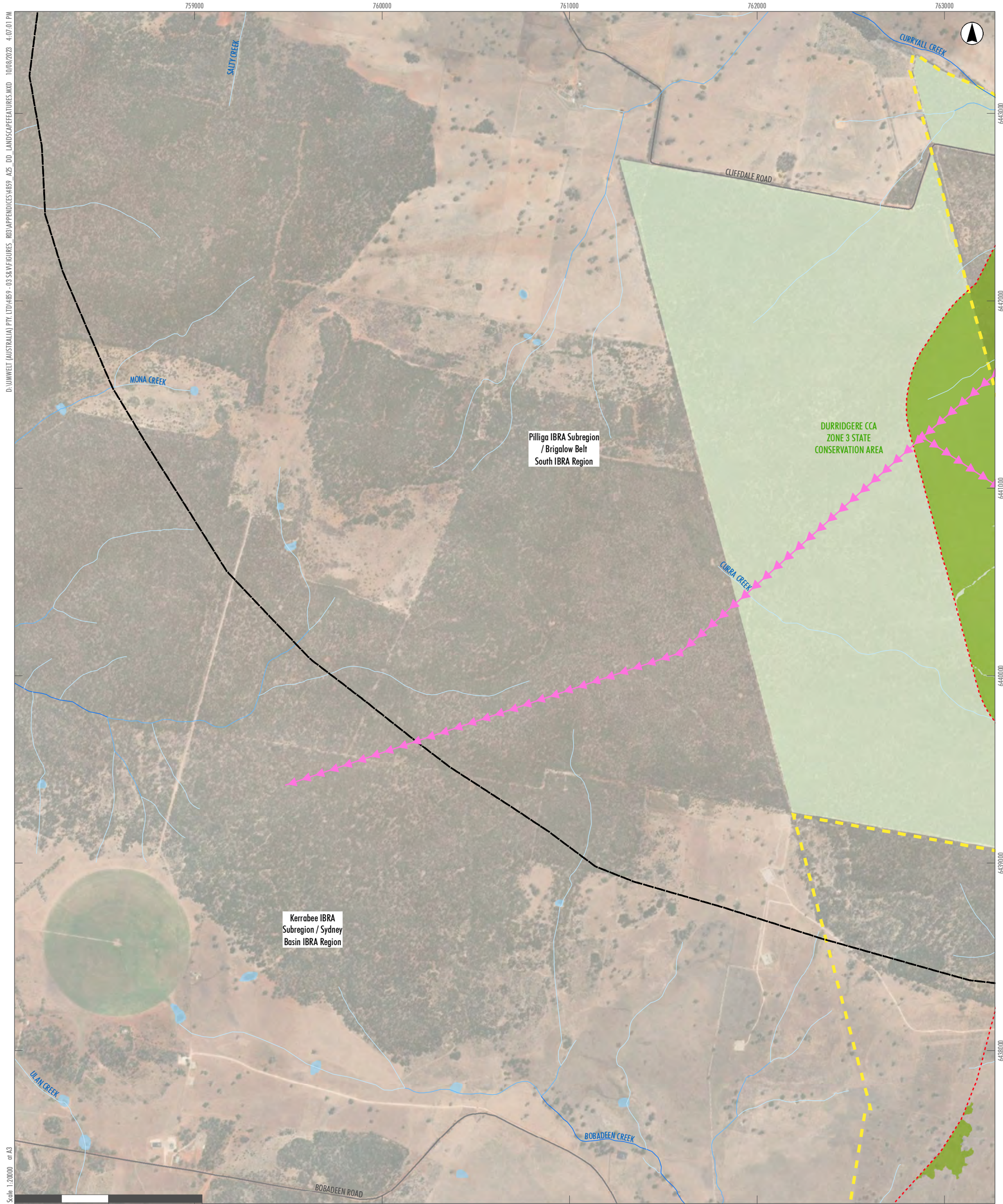
GDA2020 MGA Zone 55

- Legend**
- RTS Project Site
  - RTS Development Corridor – External Transmission Line
  - RTS Indicative Development Footprint – External Transmission Line
  - Roads
  - Water Body
  - National Parks (NPWS Estate)
  - 500m Buffer
  - Native Vegetation
  - IBRA Subregion / Region
- Stream Order:**
- 1st Order Stream
  - 2nd Order Stream
  - 3rd Order Stream
  - 4th Order Stream

|    |    |    |    |    |    |
|----|----|----|----|----|----|
| A2 | A3 | A4 | A5 |    |    |
| B2 | B3 | B4 | B5 |    |    |
| C1 | C2 | C3 | C4 | C5 |    |
| D1 | D2 | D3 | D4 | D5 | D6 |
| E2 | E3 | E4 | E5 | E6 |    |
| F3 | F4 | F5 | F6 |    |    |
| G3 | G4 | G5 |    |    |    |
| H2 | H3 | H4 |    |    |    |
| I1 | I2 | I3 |    |    |    |
| J1 | J2 |    |    |    |    |
| K1 |    |    |    |    |    |

**APPENDIX 3.2 - H4**  
**Liverpool Range Wind Farm**  
**Landscape Features**





D:\UMWELT (AUSTRALIA) PTY. LTD\4859-03\S&M\FIGURES\_003\APPENDICES\4859\_A03\_DD\_LANDSCAPEFEATURES.MXD 10/08/2023 4:07:01 PM

Scale: 1:20000 at A3

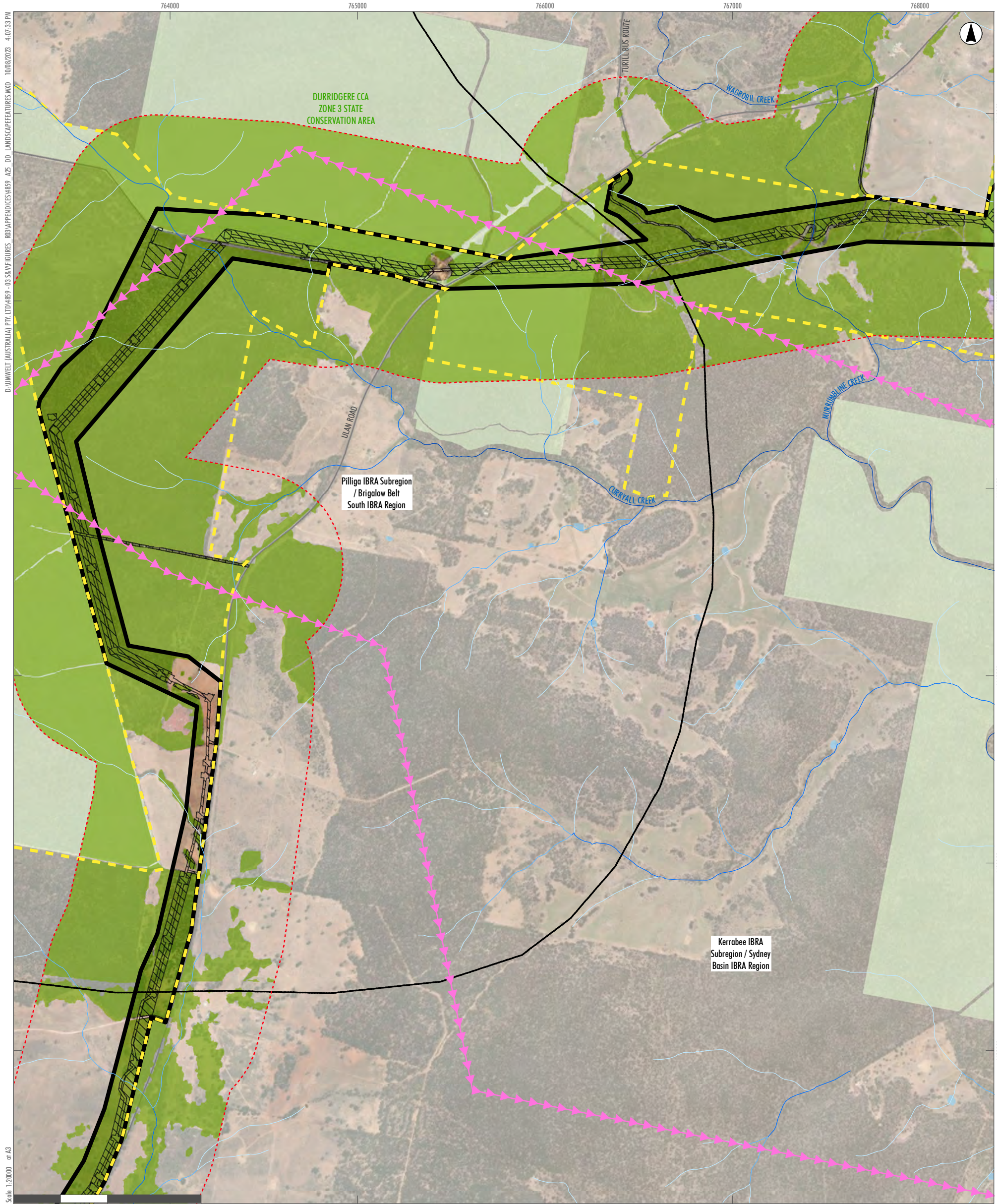
GDA2020 MGA Zone 55

- Legend**
- RTS Project Site
  - Roads
  - Water Body
  - National Parks (NPWS Estate)
  - 500m Buffer
  - Native Vegetation
  - Habitat Corridor
  - IBRA Subregion / Region
  - Stream Order:**
  - 1st Order Stream
  - 2nd Order Stream
  - 3rd Order Stream

|    |    |    |    |    |    |
|----|----|----|----|----|----|
| A2 | A3 | A4 | A5 |    |    |
| B2 | B3 | B4 | B5 |    |    |
| C1 | C2 | C3 | C4 | C5 |    |
| D1 | D2 | D3 | D4 | D5 | D6 |
| E2 | E3 | E4 | E5 | E6 |    |
| F3 | F4 | F5 | F6 |    |    |
| G3 | G4 | G5 |    |    |    |
| H2 | H3 | H4 |    |    |    |
| I1 | I2 | I3 |    |    |    |
| J1 | J2 |    |    |    |    |
| K1 |    |    |    |    |    |

APPENDIX 3.2 - I1  
**Liverpool Range Wind Farm  
 Landscape Features**





D:\UMWELT (AUSTRALIA) PTY LTD\4859-03\S&M\FIGURES\_03\APPENDICES\4859\_A03\_DD\_LANDSCAPEFEATURES.MXD, 10/08/2023 4:07:33 PM

Scale: 1:20000 at A3

GDA2020 MGA Zone 55

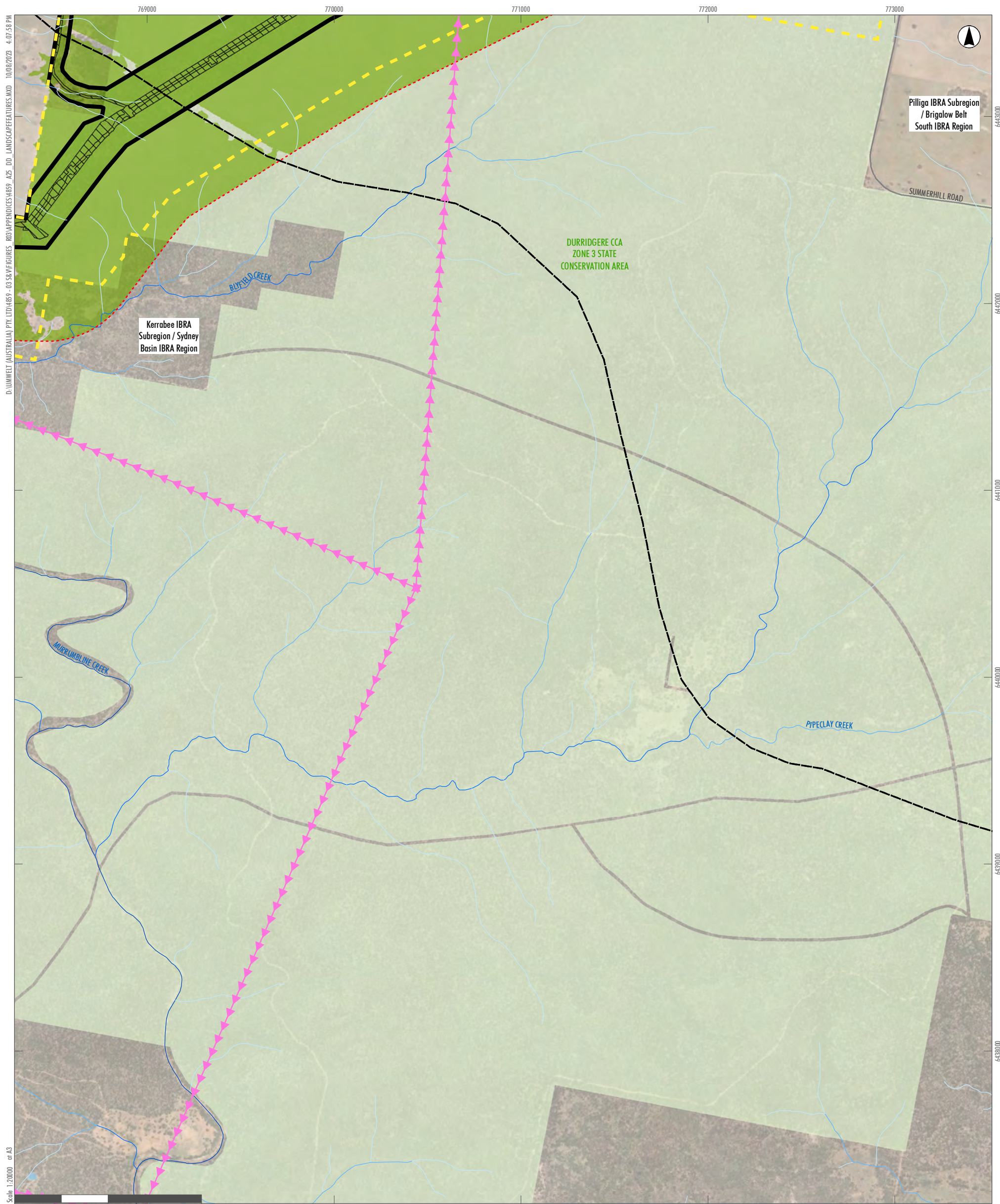
**Legend**

- RTS Project Site
- RTS Development Corridor – External Transmission Line
- RTS Indicative Development Footprint – External Transmission Line
- RTS Indicative Development Footprint – Public Road Upgrades
- Roads
- Water Body
- National Parks (NPWS Estate)
- 500m Buffer
- Native Vegetation
- Habitat Corridor
- IBRA Subregion / Region
- Stream Order:**
  - 1st Order Stream
  - 2nd Order Stream
  - 3rd Order Stream
  - 4th Order Stream
  - 5th Order Stream or Higher

|    |    |    |    |    |    |
|----|----|----|----|----|----|
| A2 | A3 | A4 | A5 |    |    |
| B2 | B3 | B4 | B5 |    |    |
| C1 | C2 | C3 | C4 | C5 |    |
| D1 | D2 | D3 | D4 | D5 | D6 |
| E2 | E3 | E4 | E5 | E6 |    |
| F3 | F4 | F5 | F6 |    |    |
| G3 | G4 | G5 |    |    |    |
| H2 | H3 | H4 |    |    |    |
| I1 | I2 | I3 |    |    |    |
| J1 | J2 |    |    |    |    |
| K1 |    |    |    |    |    |

APPENDIX 3.2 - 12  
Liverpool Range Wind Farm  
Landscape Features





D:\UMWELT (AUSTRALIA) PTY. LTD\4859-03\S&M\FIGURES\_803\APPENDICES\4859\_A05\_DD\_LANDSCAPEFEATURES.MXD 10/08/2023 4:07:58 PM

Scale: 1:20000 at A3

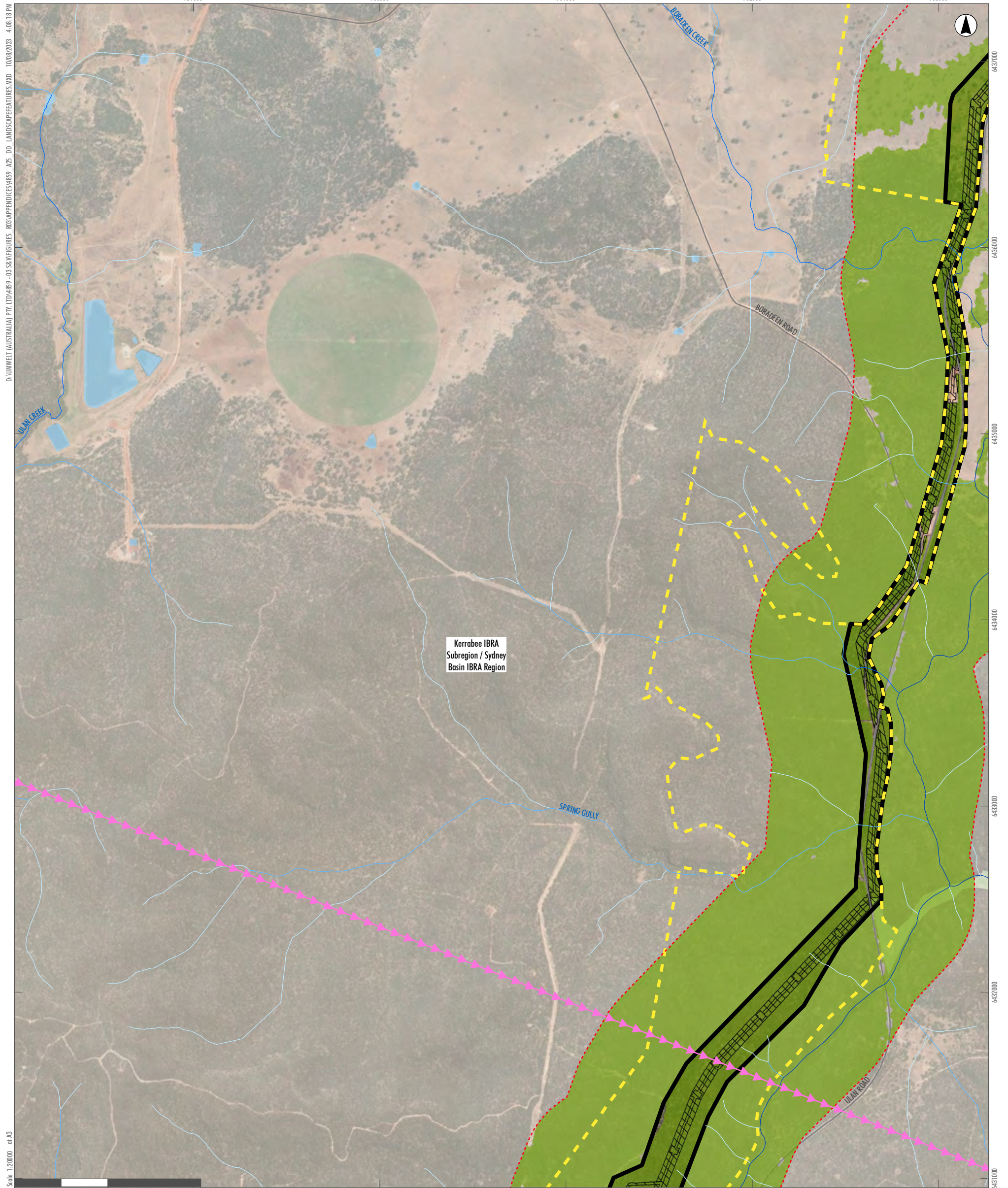
GDA2020 MGA Zone 55

- Legend**
- RTS Project Site
  - RTS Development Corridor – External Transmission Line
  - RTS Indicative Development Footprint – External Transmission Line
  - Roads
  - Water Body
  - National Parks (NPWS Estate)
  - 500m Buffer
  - Native Vegetation
  - Habitat Corridor
  - IBRA Subregion / Region
- Stream Order:**
- 1st Order Stream
  - 2nd Order Stream
  - 3rd Order Stream
  - 5th Order Stream or Higher

|    |    |    |    |    |    |
|----|----|----|----|----|----|
| A2 | A3 | A4 | A5 |    |    |
| B2 | B3 | B4 | B5 |    |    |
| C1 | C2 | C3 | C4 | C5 |    |
| D1 | D2 | D3 | D4 | D5 | D6 |
| E2 | E3 | E4 | E5 | E6 |    |
| F3 | F4 | F5 | F6 |    |    |
| G3 | G4 | G5 |    |    |    |
| H2 | H3 | H4 |    |    |    |
| I1 | I2 | I3 |    |    |    |
| J1 | J2 |    |    |    |    |
| K1 |    |    |    |    |    |

APPENDIX 3.2 - I3  
Liverpool Range Wind Farm  
Landscape Features



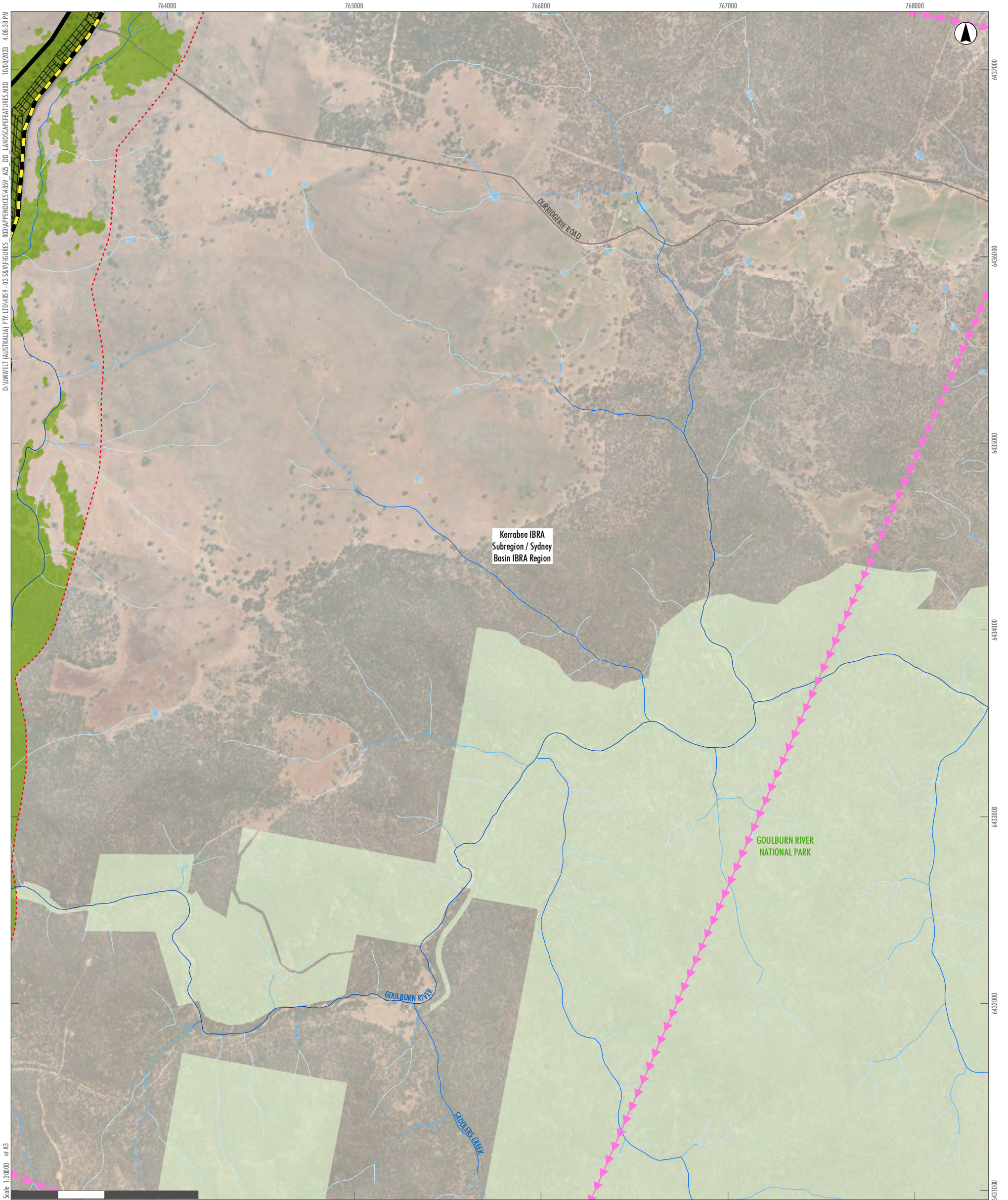


- Legend**
- RTS Project Site
  - RTS Development Corridor – External Transmission Line
  - RTS Indicative Development Footprint – External Transmission Line
  - Roads
  - Water Body
  - National Parks (NPWS Estate)
  - 500m Buffer
  - Native Vegetation
  - Habitat Corridor
  - IBRA Subregion / Region
  - Stream Order:**
  - 1st Order Stream
  - 2nd Order Stream
  - 3rd Order Stream
  - 4th Order Stream
  - 5th Order Stream or Higher

|    |    |    |    |    |    |
|----|----|----|----|----|----|
| A2 | A3 | A4 | A5 |    |    |
| B2 | B3 | B4 | B5 |    |    |
| C1 | C2 | C3 | C4 | C5 |    |
| D1 | D2 | D3 | D4 | D5 | D6 |
| E2 | E3 | E4 | E5 | E6 |    |
| F3 | F4 | F5 | F6 |    |    |
| G3 | G4 | G5 |    |    |    |
| H2 | H3 | H4 |    |    |    |
| I1 | I2 | I3 |    |    |    |
| J1 | J2 |    |    |    |    |
| K1 |    |    |    |    |    |

APPENDIX 3.2 - J1  
**Liverpool Range Wind Farm  
 Landscape Features**





D:\UMWELT (AUSTRALIA) PTY LTD\489 - 03 58\FIGURES\_03\APPENDICES\489\_A03\_D01\_LANDSCAPEFEATURES.MXD, 10/08/2023 4:08:38 PM

Scale: 1:20000 at A3

GDA2020 MGA Zone 55

**Legend**

- RTS Project Site
- RTS Development Corridor – External Transmission Line
- RTS Indicative Development Footprint – External Transmission Line
- Roads
- Water Body
- National Parks (NPWS Estate)
- 500m Buffer
- Native Vegetation
- Habitat Corridor
- IBRA Subregion / Region
- Stream Order:**
  - 1st Order Stream
  - 2nd Order Stream
  - 3rd Order Stream
  - 4th Order Stream
  - 5th Order Stream or Higher

|    |    |    |    |    |    |
|----|----|----|----|----|----|
| A2 | A3 | A4 | A5 |    |    |
| B2 | B3 | B4 | B5 |    |    |
| C1 | C2 | C3 | C4 | C5 |    |
| D1 | D2 | D3 | D4 | D5 | D6 |
| E2 | E3 | E4 | E5 | E6 |    |
| F3 | F4 | F5 | F6 |    |    |
| G3 | G4 | G5 |    |    |    |
| H2 | H3 | H4 |    |    |    |
| I1 | I2 | I3 |    |    |    |
| J1 | J2 |    |    |    |    |
| K1 |    |    |    |    |    |

**APPENDIX 3.2 - J2**  
**Liverpool Range Wind Farm**  
**Landscape Features**





D:\UMWELT (AUSTRALIA) PTY. LTD\4859 - 03 58\FIGURES\_03\APPENDICES\4859\_A05\_DD\_LANDSCAPEFEATURES.MXD, 10/08/2023, 4:09:02 PM  
 Scale: 1:20000 at A3

GDA2020 MGA Zone 55

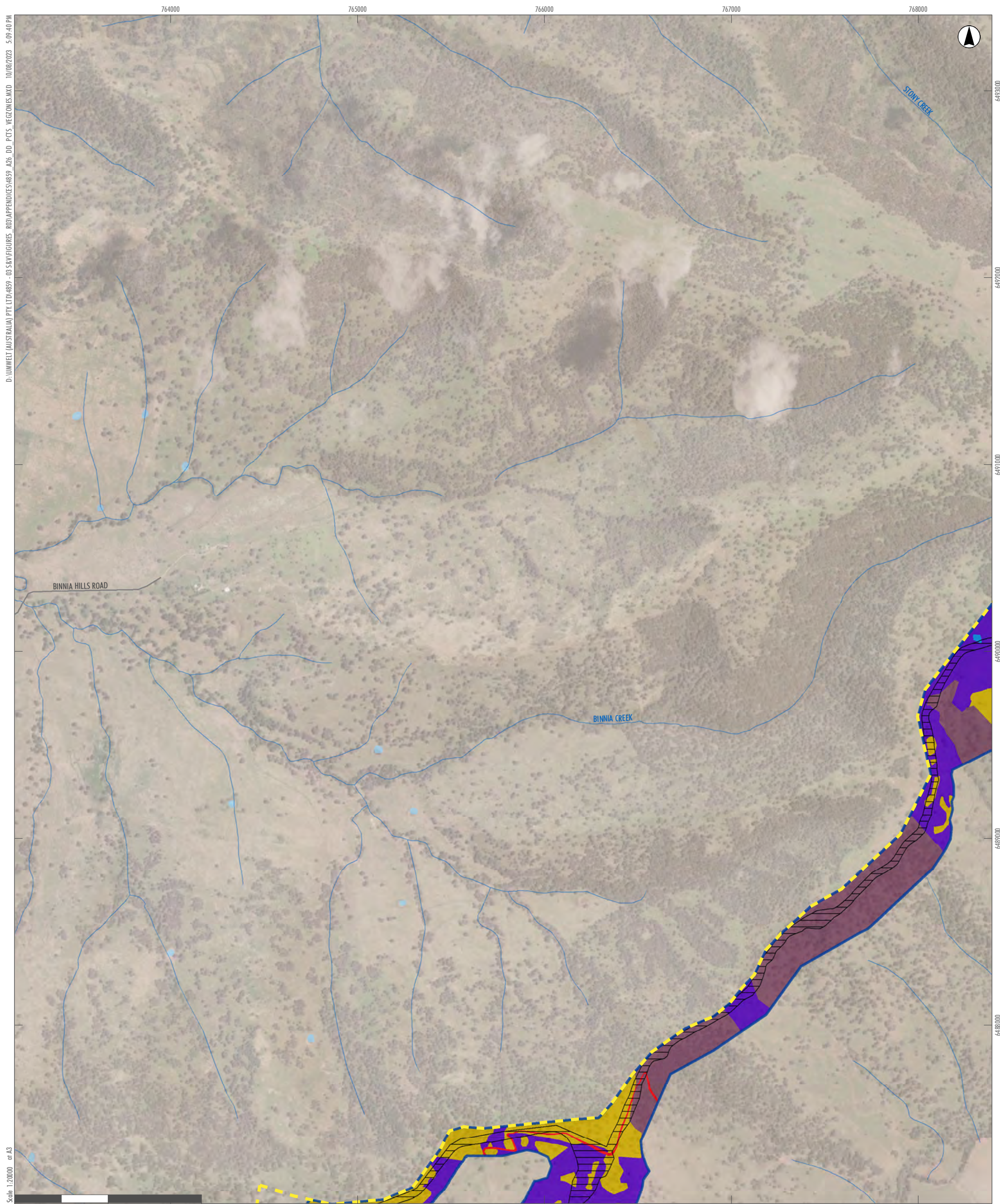
**Legend**

- RTS Project Site
- RTS Development Corridor – External Transmission Line
- RTS Indicative Development Footprint – External Transmission Line
- Roads
- Water Body
- 500m Buffer
- Native Vegetation
- Habitat Corridor
- IBRA Subregion / Region
- Stream Order:**
- 1st Order Stream
- 2nd Order Stream
- 3rd Order Stream
- 4th Order Stream
- 5th Order Stream or Higher

|    |    |    |    |    |    |
|----|----|----|----|----|----|
| A2 | A3 | A4 | A5 |    |    |
| B2 | B3 | B4 | B5 |    |    |
| C1 | C2 | C3 | C4 | C5 |    |
| D1 | D2 | D3 | D4 | D5 | D6 |
| E2 | E3 | E4 | E5 | E6 |    |
| F3 | F4 | F5 | F6 |    |    |
| G3 | G4 | G5 |    |    |    |
| H2 | H3 | H4 |    |    |    |
| I1 | I2 | I3 |    |    |    |
| J1 | J2 |    |    |    |    |
| K1 |    |    |    |    |    |

**APPENDIX 3.2 - K1**  
**Liverpool Range Wind Farm**  
**Landscape Features**





D:\UMWELT (AUSTRALIA) PTY LTD\4859 - 03 SERVICES\FIGURES - RCP\APPENDICES\4859\_A26\_DD\_PCTS\_VEGETATION.MXD 10/08/2023 5:09:40 PM

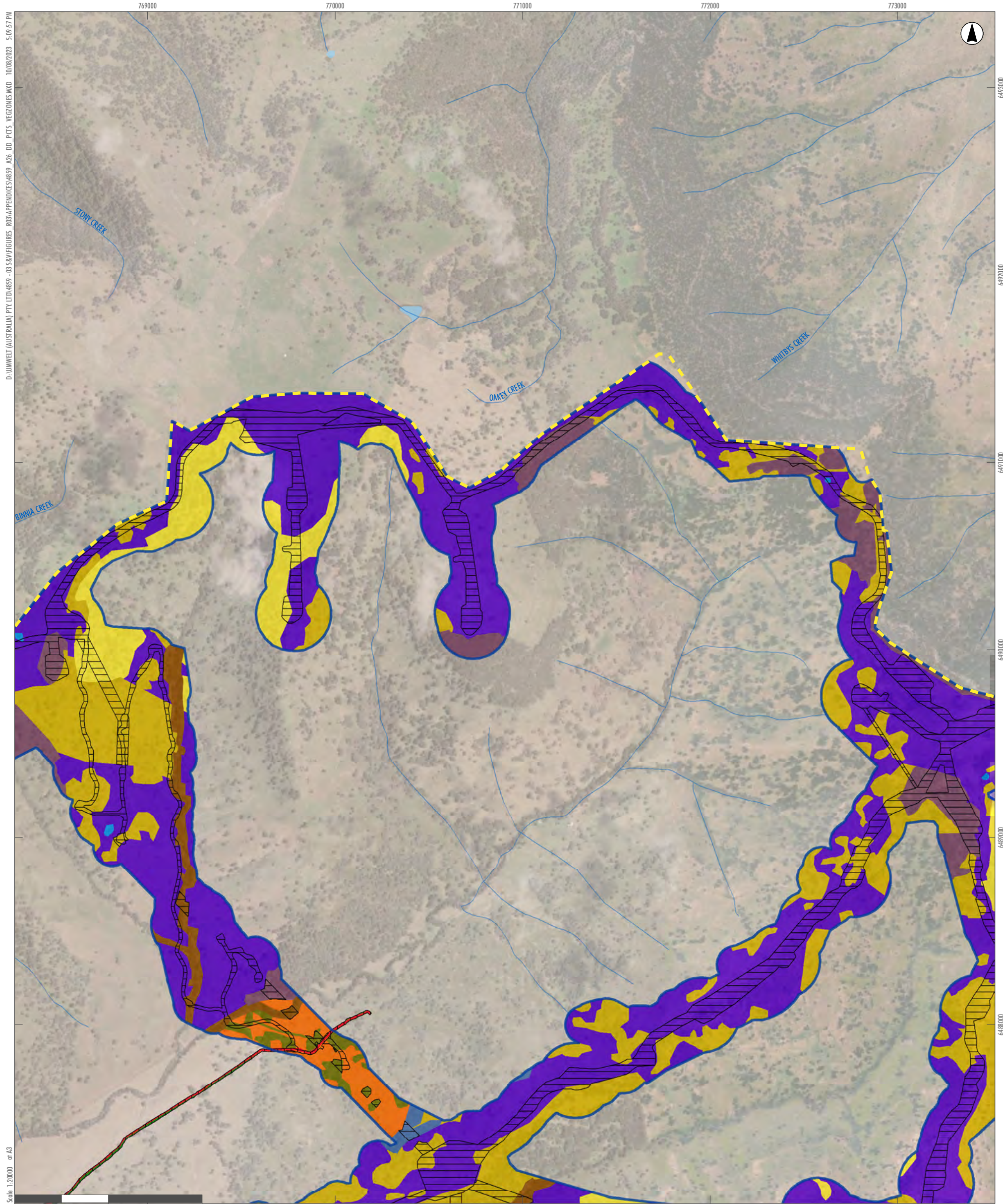
Scale: 1:20000 at A3

- Legend**
- RTS Project Site
  - RTS Development Corridor – Wind Farm
  - RTS Indicative Development Footprint – Wind Farm
  - PCTs – Vegetation Zones**  
Zone-9 - PCT-488 - ModerateGood
  - Zone-11 - PCT-488 - Low
  - Zone-12 - PCT-488 - Exotic
  - Disturbed
  - Water Body
  - Drainage Line
  - Water Body
  - Roads

|    |    |    |    |    |    |
|----|----|----|----|----|----|
| A2 | A3 | A4 | A5 |    |    |
| B2 | B3 | B4 | B5 |    |    |
| C1 | C2 | C3 | C4 | C5 |    |
| D1 | D2 | D3 | D4 | D5 | D6 |
| E2 | E3 | E4 | E5 | E6 |    |
| F3 | F4 | F5 | F6 |    |    |
| G3 | G4 | G5 |    |    |    |
| H2 | H3 | H4 |    |    |    |
| I1 | I2 | I3 |    |    |    |
| J1 | J2 |    |    |    |    |
| K1 |    |    |    |    |    |

APPENDIX 3.3 - A2  
Liverpool Range Wind Farm  
PCTs and Condition Zones  
(Vegetation Zones)





D:\UMWELT (AUSTRALIA) PTY LTD\4859 - 03 SERVICES\FIGURES - RCGI\APPENDICES\4859\_A26\_DD\_PCTS\_VEGETATION.MXD 10/08/2023 5:09:57 PM  
 Scale: 1:20000 at A3

- Legend**
- RTS Project Site
  - RTS Development Corridor – Wind Farm
  - RTS Indicative Development Footprint – Wind Farm
  - RTS Indicative Development Footprint – Public Road Upgrades

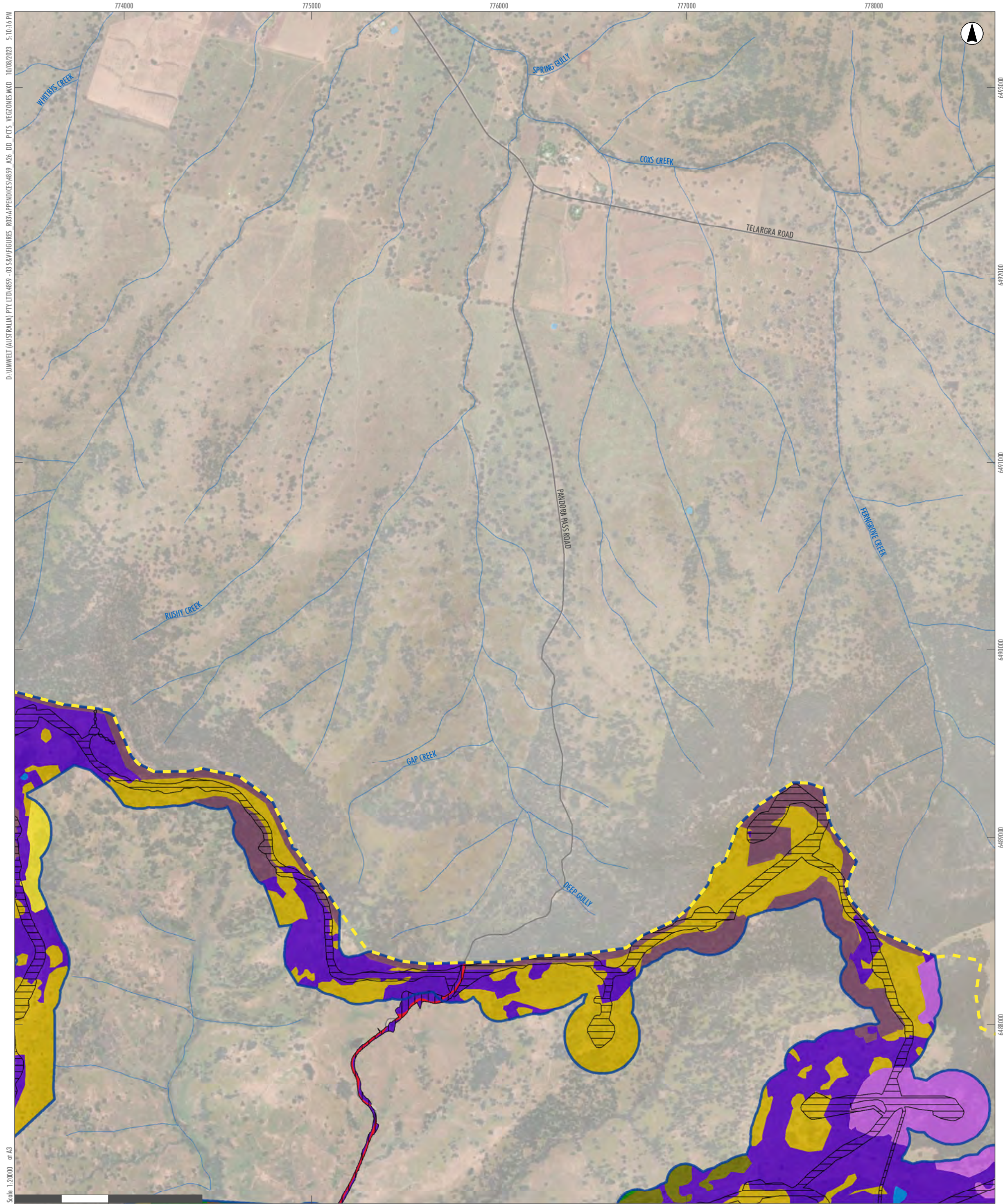
- PCTs – Vegetation Zones**
- Zone-1 - PCT-84 - ModerateGood
  - Zone-7 - PCT-483 - Low
  - Zone-8 - PCT-483 - Low Condition DNG
  - Zone-9 - PCT-488 - ModerateGood
  - Zone-10 - PCT-488 - ModerateGood-Shrubby
  - Zone-11 - PCT-488 - Low
  - Zone-12 - PCT-488 - Exotic
  - Zone-14 - PCT-495 - ModerateGood
  - Zone-17 - PCT-483 - DNG
  - Disturbed
  - Water Body

- Drainage Line
- Water Body

|    |    |    |    |    |    |
|----|----|----|----|----|----|
| A2 | A3 | A4 | A5 |    |    |
| B2 | B3 | B4 | B5 |    |    |
| C1 | C2 | C3 | C4 | C5 |    |
| D1 | D2 | D3 | D4 | D5 | D6 |
| E2 | E3 | E4 | E5 | E6 |    |
| F3 | F4 | F5 | F6 |    |    |
| G3 | G4 | G5 |    |    |    |
| H2 | H3 | H4 |    |    |    |
| I1 | I2 | I3 |    |    |    |
| J1 | J2 |    |    |    |    |
| K1 |    |    |    |    |    |

APPENDIX 3.3 - A3  
 Liverpool Range Wind Farm  
 PCTs and Condition Zones  
 (Vegetation Zones)





D:\UMWELT (AUSTRALIA) PTY LTD\4859 - 03 SERVICES\FIGURES - RCP\APPENDICES\4859\_A26\_DD\_PCTS\_VEGETATION.MXD 10/08/2023 5:10:16 PM

Scale: 1:20000 at A3

GDA2020 MGA Zone 55

**Legend**

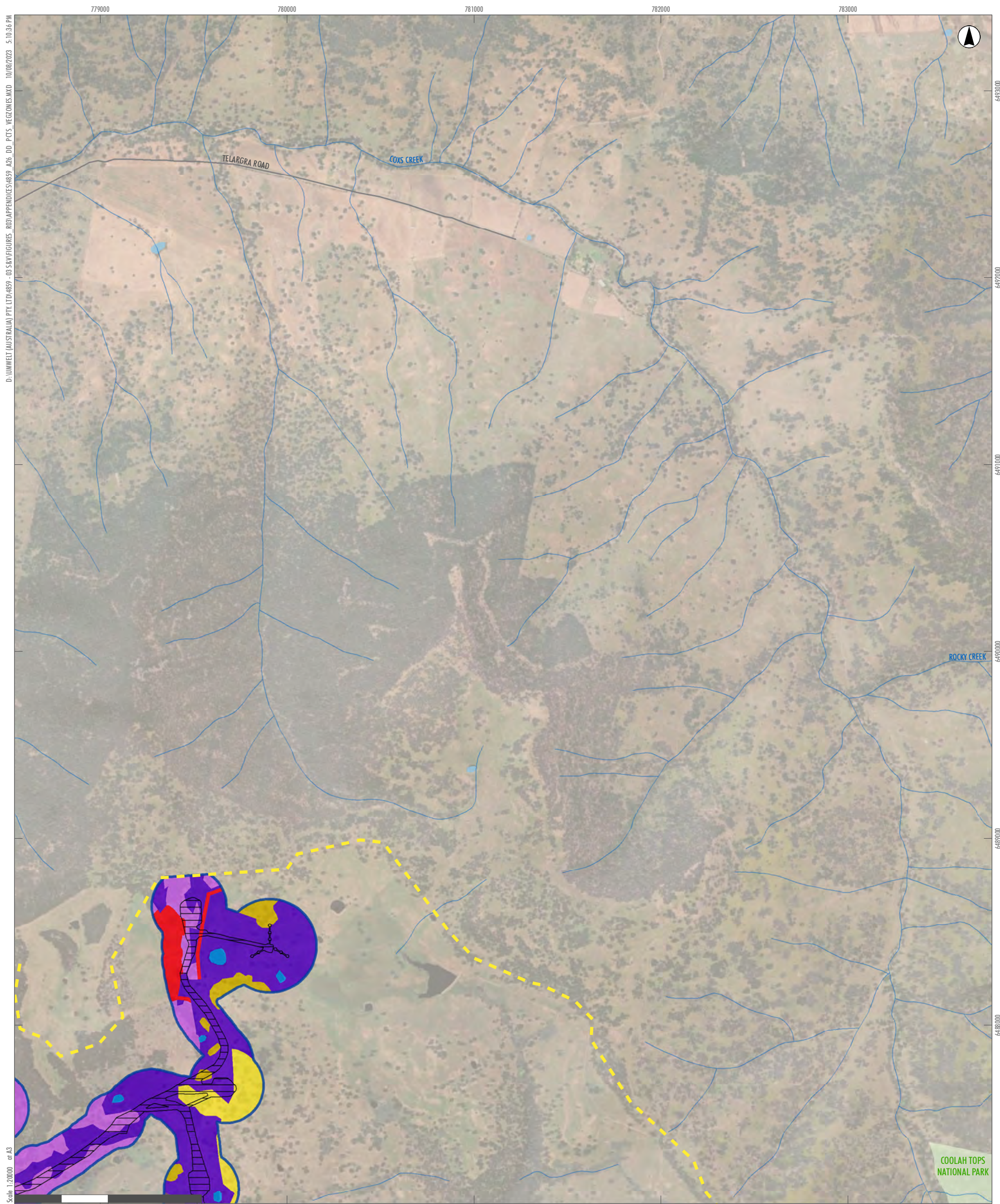
- RTS Project Site
- RTS Development Corridor – Wind Farm
- RTS Indicative Development Footprint – Wind Farm
- RTS Indicative Development Footprint – Public Road Upgrades
- PCTs – Vegetation Zones
  - Zone-1 - PCT-84 - ModerateGood
  - Zone-7 - PCT-483 - Low
  - Zone-8 - PCT-483 - Low Condition DNG
  - Zone-9 - PCT-488 - ModerateGood
  - Zone-11 - PCT-488 - Low
  - Zone-12 - PCT-488 - Exotic
  - Zone-13 - PCT-490 - ModerateGood
  - Zone-14 - PCT-495 - ModerateGood
  - Disturbed
  - Water Body
- Drainage Line
- Water Body
- Roads

|    |    |    |    |    |    |
|----|----|----|----|----|----|
| A2 | A3 | A4 | A5 |    |    |
| B2 | B3 | B4 | B5 |    |    |
| C1 | C2 | C3 | C4 | C5 |    |
| D1 | D2 | D3 | D4 | D5 | D6 |
| E2 | E3 | E4 | E5 | E6 |    |
| F3 | F4 | F5 | F6 |    |    |
| G3 | G4 | G5 |    |    |    |
| H2 | H3 | H4 |    |    |    |
| I1 | I2 | I3 |    |    |    |
| J1 | J2 |    |    |    |    |
| K1 |    |    |    |    |    |

**APPENDIX 3.3 - A4**

**Liverpool Range Wind Farm  
PCTs and Condition Zones  
(Vegetation Zones)**





D:\UMWELT (AUSTRALIA) PTY. LTD.\4859 - 03 SERVICES\FIGURES - RCP\APPENDICES\4859\_A26\_DD\_PCTS\_VEGETATION.MXD 10/08/2023 5:10:36 PM

- Legend**
- RTS Project Site
  - RTS Development Corridor – Wind Farm
  - RTS Indicative Development Footprint – Wind Farm

- PCTs – Vegetation Zones**
- Zone-9 - PCT-488 - ModerateGood
  - Zone-11 - PCT-488 - Low
  - Zone-12 - PCT-488 - Exotic
  - Zone-13 - PCT-490 - ModerateGood
  - Zone-14 - PCT-495 - ModerateGood
  - Disturbed
  - Water Body

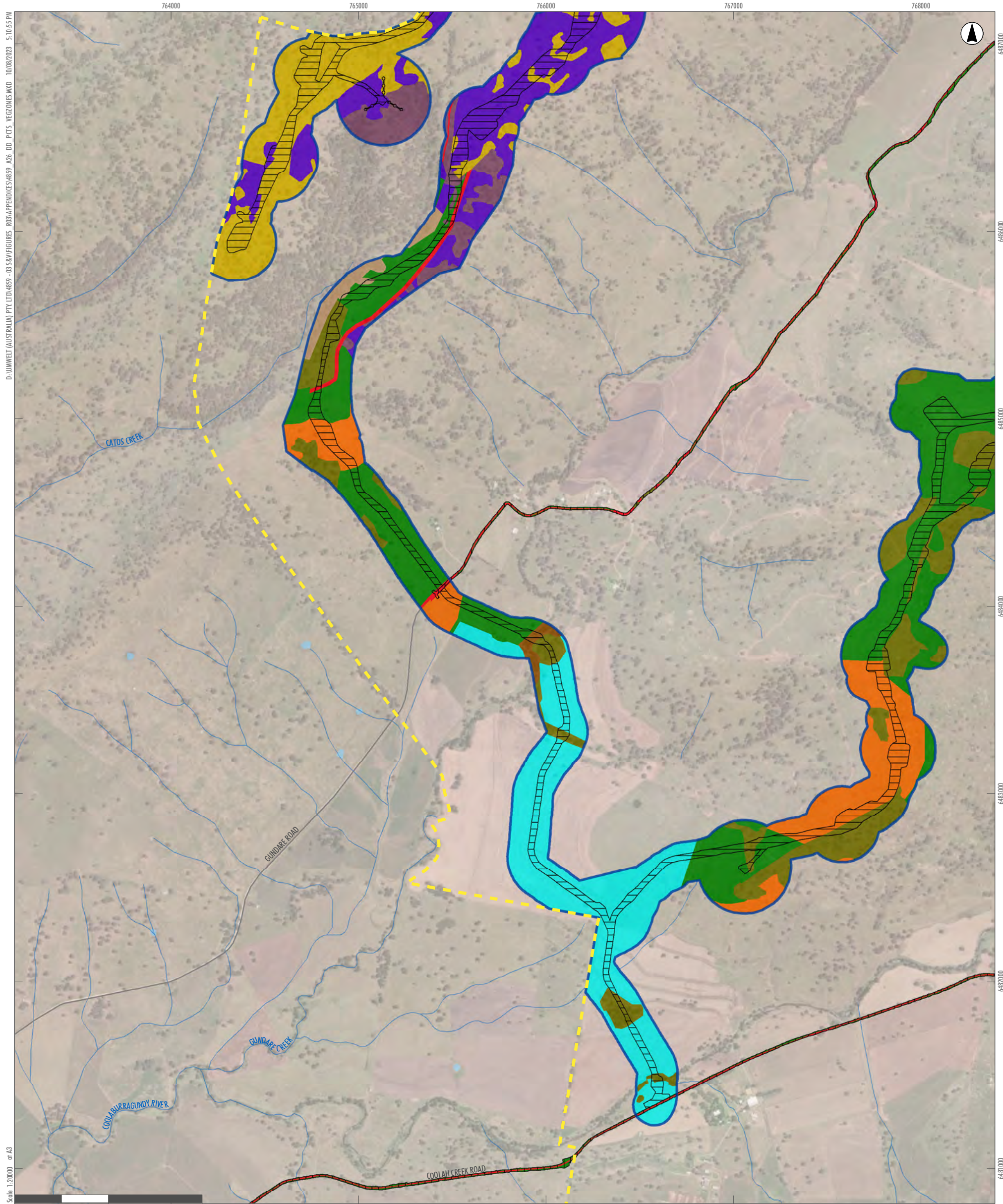
- Drainage Line
- Water Body
- Roads
- National Parks (NPWS Estate)

|    |    |    |    |    |    |
|----|----|----|----|----|----|
| A2 | A3 | A4 | A5 |    |    |
| B2 | B3 | B4 | B5 |    |    |
| C1 | C2 | C3 | C4 | C5 |    |
| D1 | D2 | D3 | D4 | D5 | D6 |
| E2 | E3 | E4 | E5 | E6 |    |
| F3 | F4 | F5 | F6 |    |    |
| G3 | G4 | G5 |    |    |    |
| H2 | H3 | H4 |    |    |    |
| I1 | I2 | I3 |    |    |    |
| J1 | J2 |    |    |    |    |
| K1 |    |    |    |    |    |

APPENDIX 3.3 - A5

Liverpool Range Wind Farm  
PCTs and Condition Zones  
(Vegetation Zones)





D:\UMWELT (AUSTRALIA) PTY. LTD.\4859 - 03 SERVICES\FIGURES - RCP\APPENDICES\4859\_A26\_DD\_PCTS\_VEGETATIONES.MXD 10/08/2023 5:10:55 PM  
 Scale: 1:20000 at A3

GDA2020 MGA Zone 55

- Legend**
- RTS Project Site
  - RTS Development Corridor – Wind Farm
  - RTS Indicative Development Footprint – Wind Farm
  - RTS Indicative Development Footprint – Public Road Upgrades

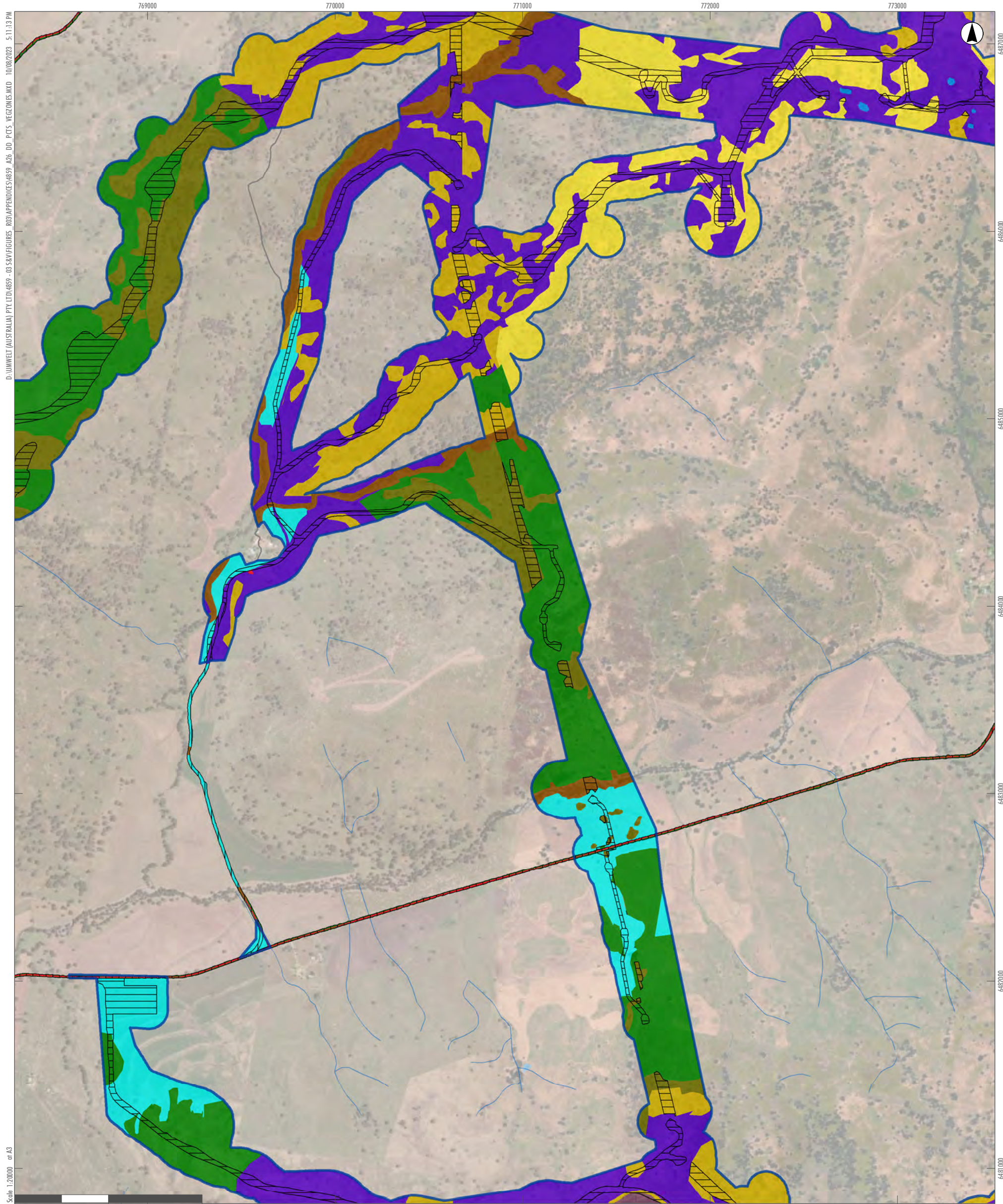
- PCTs – Vegetation Zones**
- Zone-1 - PCT-84 - ModerateGood
  - Zone-6 - PCT-483 - ModerateGood
  - Zone-7 - PCT-483 - Low
  - Zone-8 - PCT-483 - Low Condition DNG
  - Zone-9 - PCT-488 - ModerateGood
  - Zone-11 - PCT-488 - Low
  - Zone-12 - PCT-488 - Exotic
  - Zone-17 - PCT-483 - DNG
  - Disturbed
  - Land Category 1 - Exempt Land

- Drainage Line
- Water Body
- Roads

|           |    |    |    |    |    |
|-----------|----|----|----|----|----|
| A2        | A3 | A4 | A5 |    |    |
| <b>B2</b> | B3 | B4 | B5 |    |    |
| C1        | C2 | C3 | C4 | C5 |    |
| D1        | D2 | D3 | D4 | D5 | D6 |
| E2        | E3 | E4 | E5 | E6 |    |
| F3        | F4 | F5 | F6 |    |    |
| G3        | G4 | G5 |    |    |    |
| H2        | H3 | H4 |    |    |    |
| I1        | I2 | I3 |    |    |    |
| J1        | J2 |    |    |    |    |
| K1        |    |    |    |    |    |

**APPENDIX 3.3 - B2**  
**Liverpool Range Wind Farm**  
**PCTs and Condition Zones**  
**(Vegetation Zones)**





D:\UMWELT (AUSTRALIA) PTY. LTD.\4859 - 03 SERVICES\FIGURES - RCP\APPENDICES\4859\_A26\_DD\_PCTS\_VEGETATION.MXD 10/08/2023 5:11:13 PM  
 Scale: 1:20000 at A3

- Legend**
- RTS Project Site
  - RTS Development Corridor – Wind Farm
  - RTS Indicative Development Footprint – Wind Farm
  - RTS Indicative Development Footprint – Public Road Upgrades

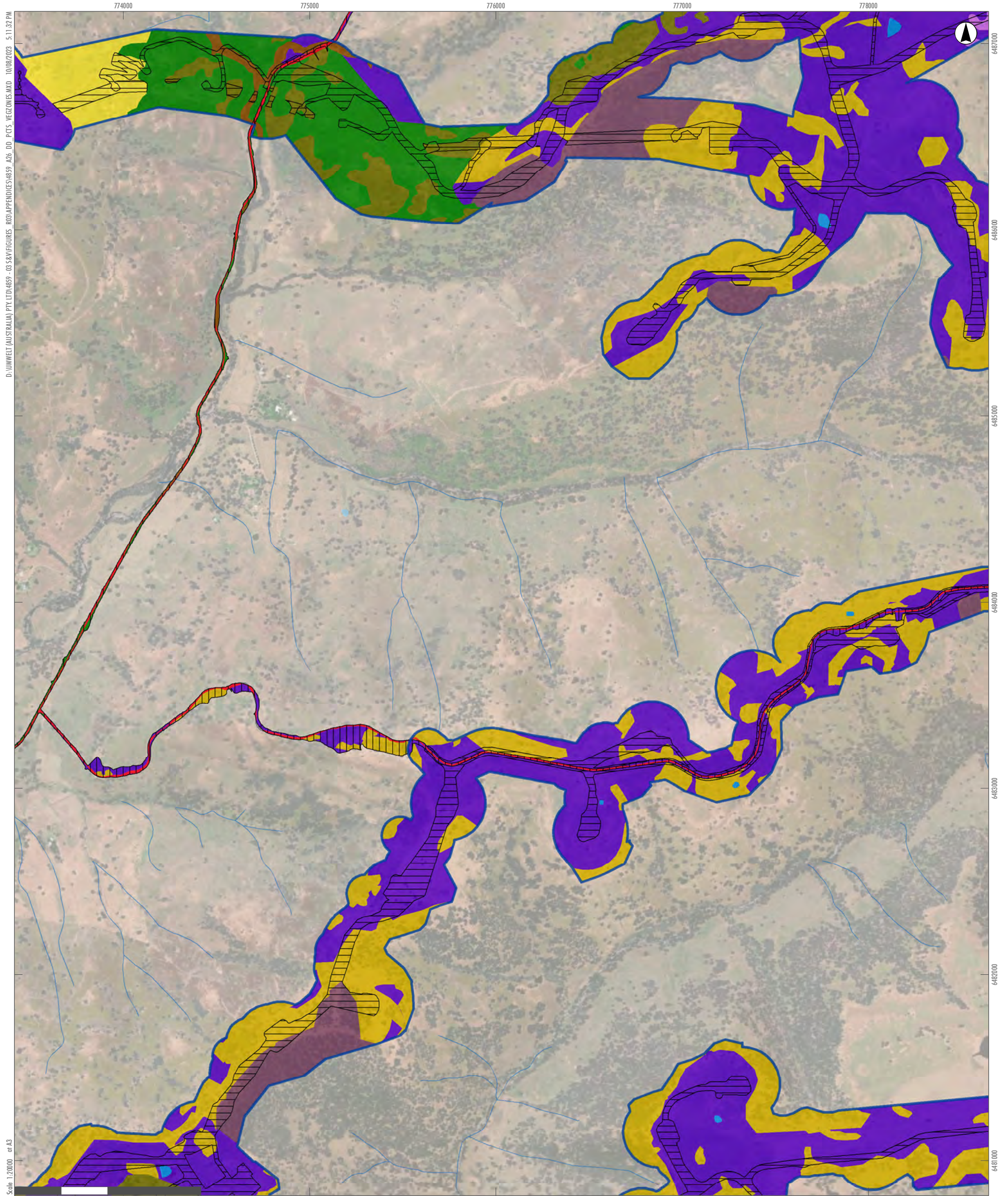
- PCTs – Vegetation Zones**
- Zone-1 - PCT-84 - ModerateGood
  - Zone-7 - PCT-483 - Low
  - Zone-8 - PCT-483 - Low Condition DNG
  - Zone-9 - PCT-488 - ModerateGood
  - Zone-11 - PCT-488 - Low
  - Zone-12 - PCT-488 - Exotic
  - Zone-14 - PCT-495 - ModerateGood
  - Zone-17 - PCT-483 - DNG
  - Disturbed
  - Land Category 1 - Exempt Land
  - Water Body

- Drainage Line
- Water Body
- Roads

|    |    |    |    |    |    |
|----|----|----|----|----|----|
| A2 | A3 | A4 | A5 |    |    |
| B2 | B3 | B4 | B5 |    |    |
| C1 | C2 | C3 | C4 | C5 |    |
| D1 | D2 | D3 | D4 | D5 | D6 |
| E2 | E3 | E4 | E5 | E6 |    |
| F3 | F4 | F5 | F6 |    |    |
| G3 | G4 | G5 |    |    |    |
| H2 | H3 | H4 |    |    |    |
| I1 | I2 | I3 |    |    |    |
| J1 | J2 |    |    |    |    |
| K1 |    |    |    |    |    |

**APPENDIX 3.3 - B3**  
**Liverpool Range Wind Farm**  
**PCTs and Condition Zones**  
**(Vegetation Zones)**





D:\UMWELT (AUSTRALIA) PTY LTD\4859 - 03 SERVICES\URS - 03 APPENDICES\4859\_A26\_DD\_PCTS\_VEGETATION\_ZONES.MXD 10/08/2023 5:11:32 PM  
 Scale: 1:20000 at A3

- Legend**
- RTS Project Site
  - RTS Development Corridor – Wind Farm
  - RTS Indicative Development Footprint – Wind Farm
  - RTS Indicative Development Footprint – Public Road Upgrades

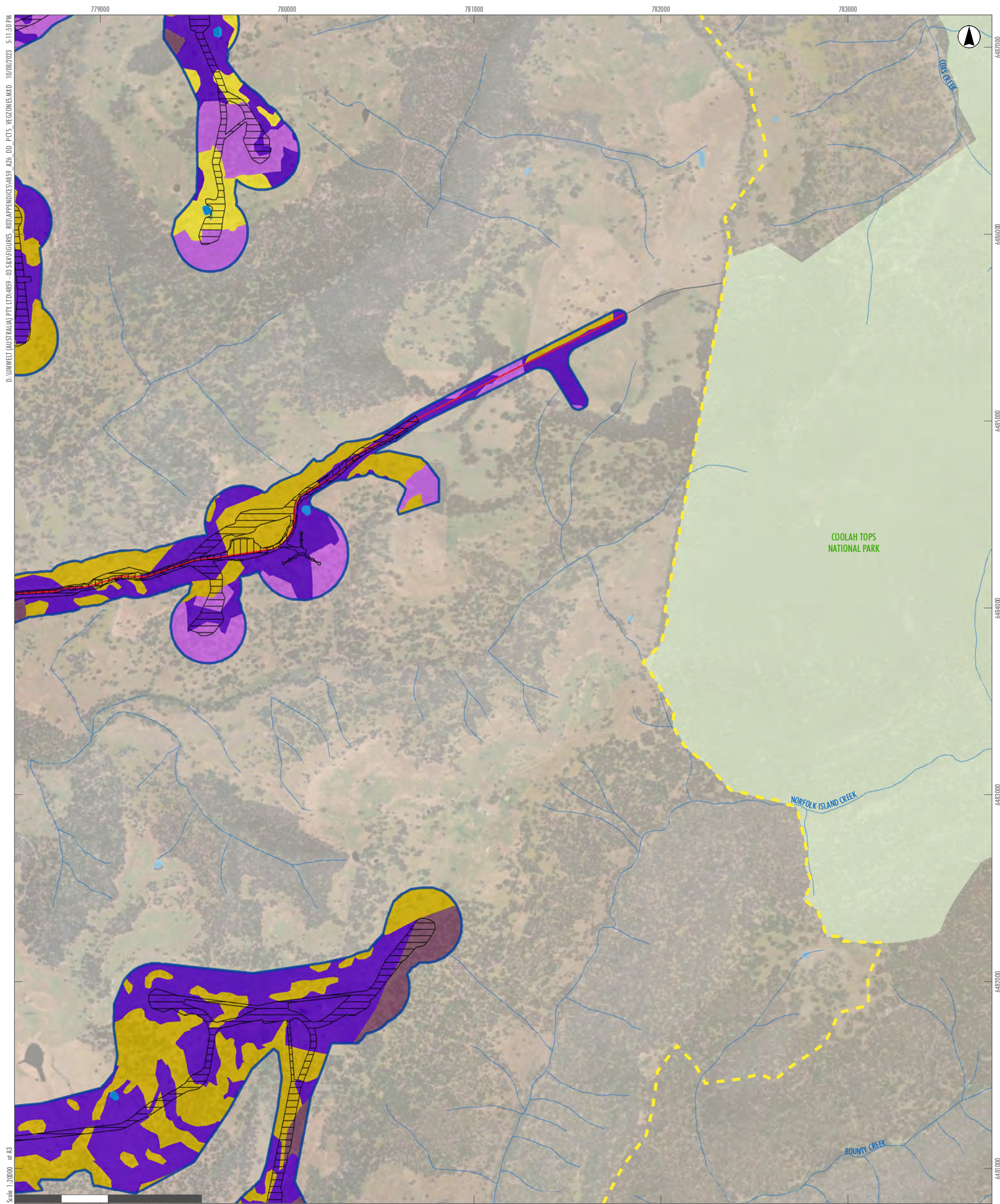
- PCTs – Vegetation Zones**
- Zone-1 - PCT-84 - ModerateGood
  - Zone-7 - PCT-483 - Low
  - Zone-8 - PCT-483 - Low Condition DNG
  - Zone-9 - PCT-488 - ModerateGood
  - Zone-11 - PCT-488 - Low
  - Zone-12 - PCT-488 - Exotic
  - Zone-13 - PCT-490 - ModerateGood
  - Zone-14 - PCT-495 - ModerateGood
  - Disturbed
  - Water Body

- Drainage Line
- Water Body
- Roads

|    |    |    |    |    |    |
|----|----|----|----|----|----|
| A2 | A3 | A4 | A5 |    |    |
| B2 | B3 | B4 | B5 |    |    |
| C1 | C2 | C3 | C4 | C5 |    |
| D1 | D2 | D3 | D4 | D5 | D6 |
| E2 | E3 | E4 | E5 | E6 |    |
| F3 | F4 | F5 | F6 |    |    |
| G3 | G4 | G5 |    |    |    |
| H2 | H3 | H4 |    |    |    |
| I1 | I2 | I3 |    |    |    |
| J1 | J2 |    |    |    |    |
| K1 |    |    |    |    |    |

**APPENDIX 3.3 - B4**  
**Liverpool Range Wind Farm**  
**PCTs and Condition Zones**  
**(Vegetation Zones)**





D:\UMWELT (AUSTRALIA) PTY LTD\4859 - 03 SERVICIOS - BOC\APPENDICES\4859\_A26\_DD\_PCTS\_VEGETACIONES.MXD 10/08/2023 5:11:50 PM  
 Scale: 1:20000 at A3

Scale: 1:20000 at A3  
 0 500 1,000 Metres

- Legend**
- RTS Project Site
  - RTS Development Corridor – Wind Farm
  - RTS Indicative Development Footprint – Wind Farm
  - RTS Indicative Development Footprint – Public Road Upgrades

- PCTs – Vegetation Zones**
- Zone-8 - PCT-483 - Low Condition DNG
  - Zone-9 - PCT-488 - ModerateGood
  - Zone-11 - PCT-488 - Low
  - Zone-12 - PCT-488 - Exotic
  - Zone-13 - PCT-490 - ModerateGood
  - Zone-14 - PCT-495 - ModerateGood
  - Disturbed
  - Water Body

- Drainage Line
- Water Body
- Roads
- National Parks (NPWS Estate)

|    |    |    |    |    |    |
|----|----|----|----|----|----|
| A2 | A3 | A4 | A5 |    |    |
| B2 | B3 | B4 | B5 |    |    |
| C1 | C2 | C3 | C4 | C5 |    |
| D1 | D2 | D3 | D4 | D5 | D6 |
| E2 | E3 | E4 | E5 | E6 |    |
| F3 | F4 | F5 | F6 |    |    |
| G3 | G4 | G5 |    |    |    |
| H2 | H3 | H4 |    |    |    |
| I1 | I2 | I3 |    |    |    |
| J1 | J2 |    |    |    |    |
| K1 |    |    |    |    |    |

APPENDIX 3.3 - B5

Liverpool Range Wind Farm  
 PCTs and Condition Zones  
 (Vegetation Zones)





D:\UMWELT (AUSTRALIA) PTY LTD\4859 - 03 SERVICES\FIGURES - RCP\APPENDICES\4859\_A26\_DD\_PCTS\_VEGETATION.MXD 10/08/2023 5:12:08 PM  
 Scale: 1:20000 at A3

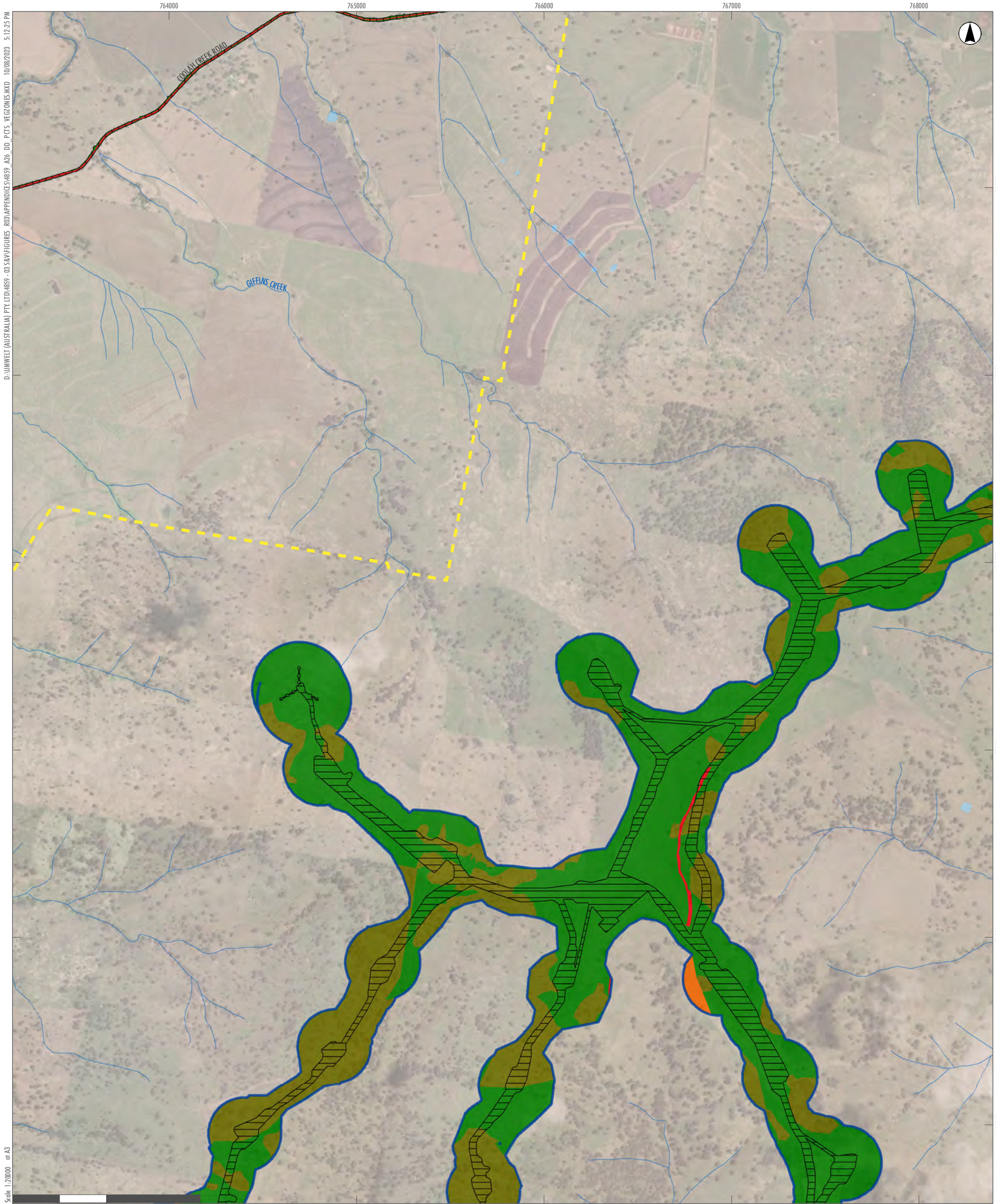
**Legend**  
 RTS Project Site  
 RTS Indicative Development Footprint – Public Road Upgrades

**PCTs – Vegetation Zones**  
 Zone-8 - PCT-483 - Low Condition DNG  
 Disturbed  
 Drainage Line  
 Water Body  
 Roads

|    |    |    |    |    |    |
|----|----|----|----|----|----|
| A2 | A3 | A4 | A5 |    |    |
| B2 | B3 | B4 | B5 |    |    |
| C1 | C2 | C3 | C4 | C5 |    |
| D1 | D2 | D3 | D4 | D5 | D6 |
| E2 | E3 | E4 | E5 | E6 |    |
| F3 | F4 | F5 | F6 |    |    |
| G3 | G4 | G5 |    |    |    |
| H2 | H3 | H4 |    |    |    |
| I1 | I2 | I3 |    |    |    |
| J1 | J2 |    |    |    |    |
| K1 |    |    |    |    |    |

APPENDIX 3.3 - C1  
 Liverpool Range Wind Farm  
 PCTs and Condition Zones  
 (Vegetation Zones)





D:\UMWELT (AUSTRALIA) PTY LTD\4859 - 03 SERVICIOS\BRO\APPENDICES\4859\_A26\_DD\_PCTS\_VEGETACIONES.MXD 10/08/2023 5:12:25 PM

Scale: 1:20000 at A3

GDA2020 MGA Zone 55

**Legend**

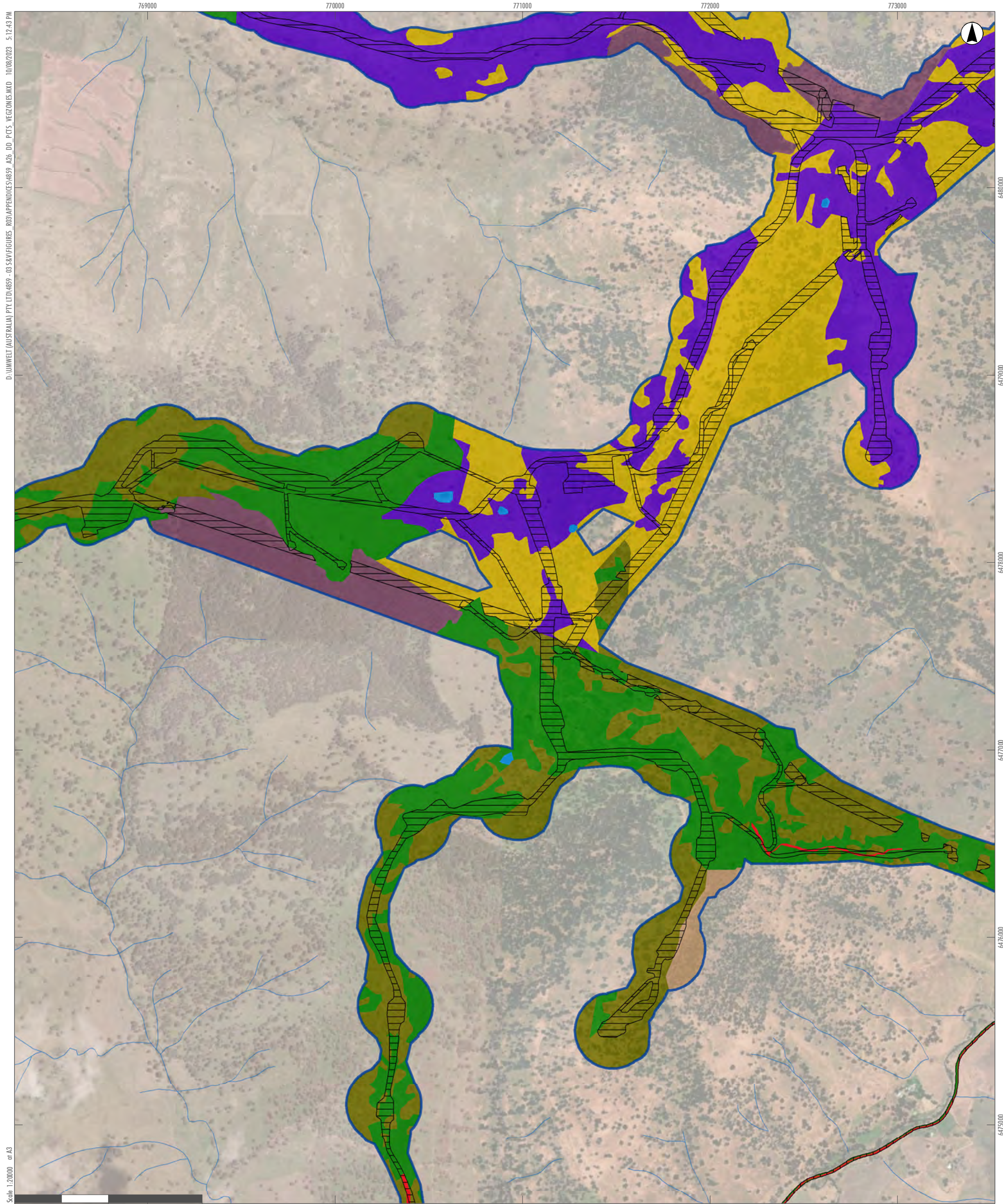
- RTS Project Site
- RTS Development Corridor – Wind Farm
- RTS Indicative Development Footprint – Wind Farm
- RTS Indicative Development Footprint – Public Road Upgrades
- PCTs – Vegetation Zones**
- Zone-7 - PCT-483 - Low
- Zone-8 - PCT-483 - Low Condition DNG
- Zone-17 - PCT-483 - DNG
- Disturbed
- Drainage Line
- Water Body
- Roads

|    |           |    |    |    |    |
|----|-----------|----|----|----|----|
| A2 | A3        | A4 | A5 |    |    |
| B2 | B3        | B4 | B5 |    |    |
| C1 | <b>C2</b> | C3 | C4 | C5 |    |
| D1 | D2        | D3 | D4 | D5 | D6 |
| E2 | E3        | E4 | E5 | E6 |    |
| F3 | F4        | F5 | F6 |    |    |
| G3 | G4        | G5 |    |    |    |
| H2 | H3        | H4 |    |    |    |
| I1 | I2        | I3 |    |    |    |
| J1 | J2        |    |    |    |    |
| K1 |           |    |    |    |    |

APPENDIX 3.3 - C2

Liverpool Range Wind Farm  
PCTs and Condition Zones  
(Vegetation Zones)





D:\UMWELT (AUSTRALIA) PTY. LTD.\4859 - 03 SERVICES\FIGURES - RCP\APPENDICES\4859\_A26\_DD\_PCTS\_VEGETATIONES.MXD 10/08/2023 5:12:43 PM

Scale: 1:20000 at A3

0 500 1,000 Metres

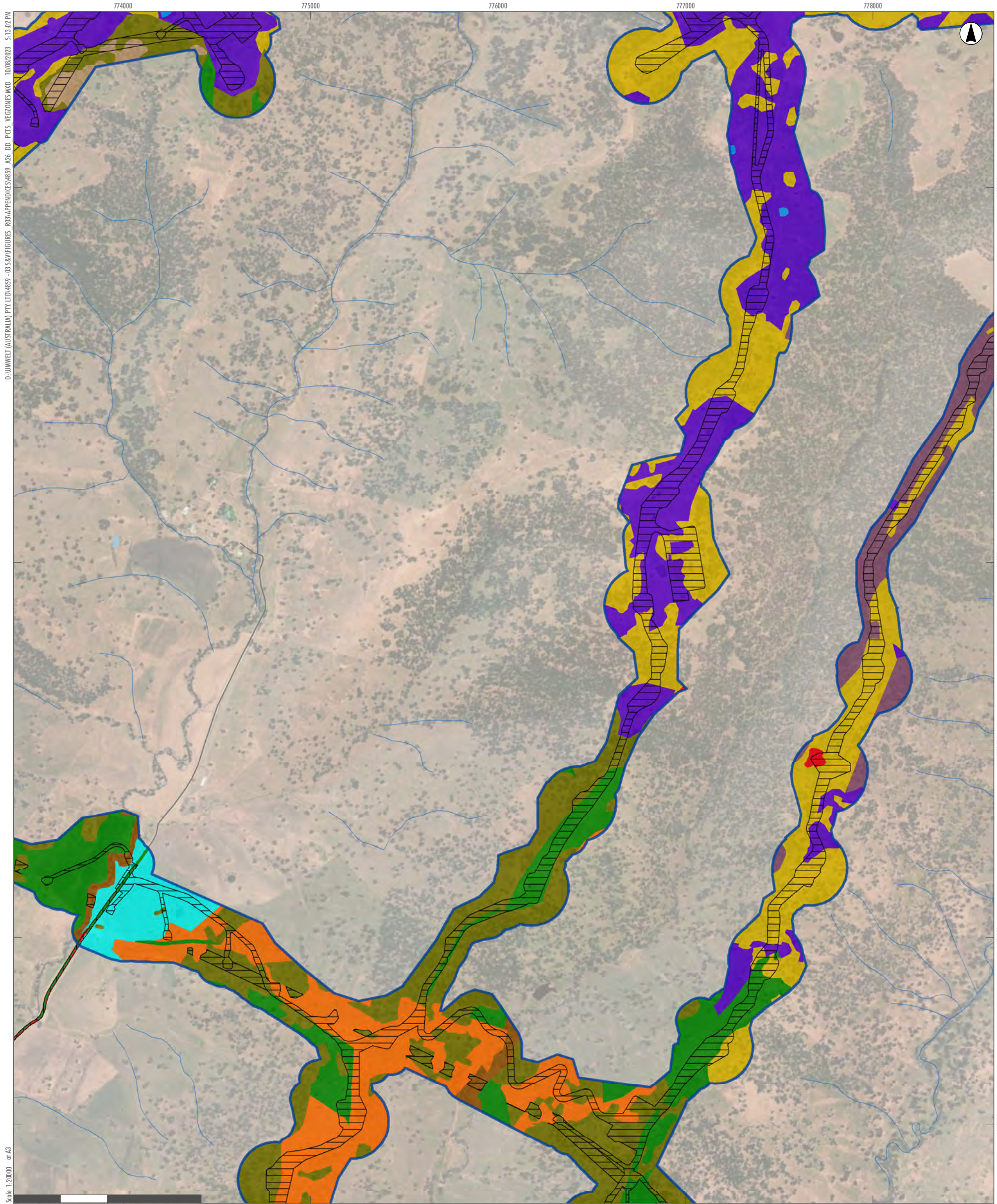
GDA2020 MGA Zone 55

|               |   |                                |                                      |                 |       |
|---------------|---|--------------------------------|--------------------------------------|-----------------|-------|
| <b>Legend</b> |   | <b>PCTs – Vegetation Zones</b> |                                      | — Drainage Line |       |
|               | RTS Project Site  |                                | Zone-1 - PCT-84 - ModerateGood       |                 | Roads |
|               | RTS Development Corridor – Wind Farm                        |                                | Zone-6 - PCT-483 - ModerateGood      |                 |       |
|               | RTS Indicative Development Footprint – Wind Farm            |                                | Zone-7 - PCT-483 - Low               |                 |       |
|               | RTS Indicative Development Footprint – Public Road Upgrades |                                | Zone-8 - PCT-483 - Low Condition DNG |                 |       |
|               |   |                                | Zone-9 - PCT-488 - ModerateGood      |                 |       |
|               |   |                                | Zone-11 - PCT-488 - Low              |                 |       |
|               |   |                                | Zone-12 - PCT-488 - Exotic           |                 |       |
|               |   |                                | Disturbed                            |                 |       |
|               |   |                                | Water Body                           |                 |       |

|    |    |    |    |    |    |
|----|----|----|----|----|----|
| A2 | A3 | A4 | A5 |    |    |
| B2 | B3 | B4 | B5 |    |    |
| C1 | C2 | C3 | C4 | C5 |    |
| D1 | D2 | D3 | D4 | D5 | D6 |
| E2 | E3 | E4 | E5 | E6 |    |
| F3 | F4 | F5 | F6 |    |    |
| G3 | G4 | G5 |    |    |    |
| H2 | H3 | H4 |    |    |    |
| I1 | I2 | I3 |    |    |    |
| J1 | J2 |    |    |    |    |
| K1 |    |    |    |    |    |

APPENDIX 3.3 - C3  
**Liverpool Range Wind Farm  
PCTs and Condition Zones  
(Vegetation Zones)**





D:\UMWELT (AUSTRALIA) PTY. LTD.\4859 - 03 SERVICIOS\BROCHURE\BROCHURE\4859\_A26\_DD\_PCTS\_VEGETACIONES.MXD, 10/08/2023 5:13:02 PM

Scale: 1:20000 at A3

GDA2020 MGA Zone 55

- Legend**
- RTS Project Site
  - RTS Development Corridor – Wind Farm
  - RTS Indicative Development Footprint – Wind Farm
  - RTS Indicative Development Footprint – Public Road Upgrades

- PCTs – Vegetation Zones**
- Zone-1 - PCT-84 - ModerateGood
  - Zone-6 - PCT-483 - ModerateGood
  - Zone-7 - PCT-483 - Low
  - Zone-8 - PCT-483 - Low Condition DNG
  - Zone-9 - PCT-488 - ModerateGood
  - Zone-11 - PCT-488 - Low
  - Zone-12 - PCT-488 - Exotic
  - Zone-17 - PCT-483 - DNG
  - Disturbed
  - Land Category 1 - Exempt Land
  - Water Body

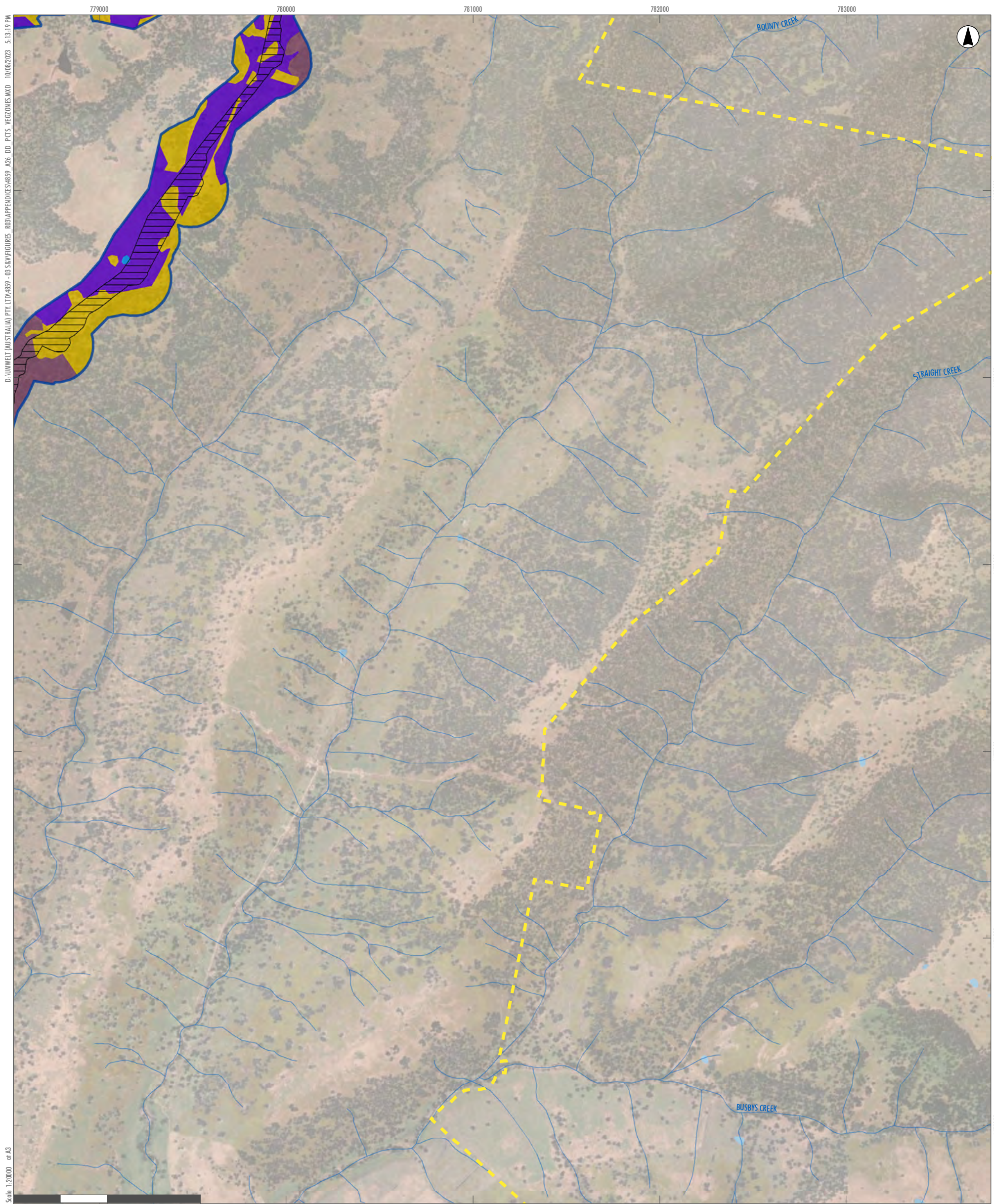
- Drainage Line
- Water Body
- Roads

|    |    |    |    |    |    |
|----|----|----|----|----|----|
| A2 | A3 | A4 | A5 |    |    |
| B2 | B3 | B4 | B5 |    |    |
| C1 | C2 | C3 | C4 | C5 |    |
| D1 | D2 | D3 | D4 | D5 | D6 |
| E2 | E3 | E4 | E5 | E6 |    |
| F3 | F4 | F5 | F6 |    |    |
| G3 | G4 | G5 |    |    |    |
| H2 | H3 | H4 |    |    |    |
| I1 | I2 | I3 |    |    |    |
| J1 | J2 |    |    |    |    |
| K1 |    |    |    |    |    |

APPENDIX 3.3 - C4

Liverpool Range Wind Farm  
PCTs and Condition Zones  
(Vegetation Zones)





D:\UMWELT (AUSTRALIA) PTY. LTD.\4859 - 03 SERVICES\GURES - R03\APPENDICES\4859\_A26\_DD\_PCTS\_VEGETONES.MXD 10/08/2023 5:13:19 PM

Scale: 1:20000 at A3

0 500 1,000 Metres

GDA2020 MGA Zone 55

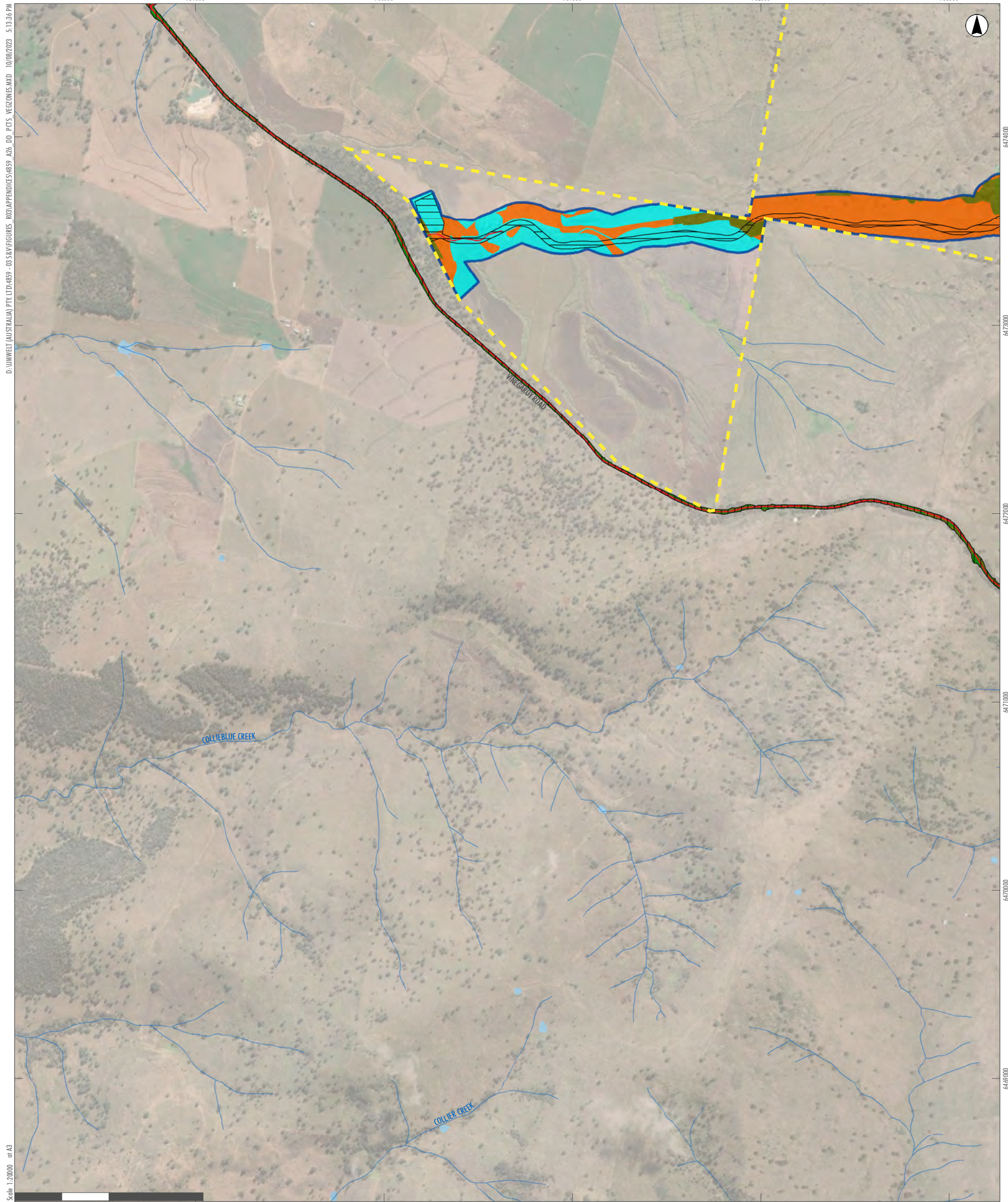
- Legend**
- RTS Project Site
  - RTS Development Corridor – Wind Farm
  - RTS Indicative Development Footprint – Wind Farm
  - PCTs – Vegetation Zones**
  - Zone-9 - PCT-488 - ModerateGood
  - Zone-11 - PCT-488 - Low
  - Zone-12 - PCT-488 - Exotic
  - Water Body
  - Drainage Line
  - Water Body

|    |    |    |    |    |    |
|----|----|----|----|----|----|
| A2 | A3 | A4 | A5 |    |    |
| B2 | B3 | B4 | B5 |    |    |
| C1 | C2 | C3 | C4 | C5 |    |
| D1 | D2 | D3 | D4 | D5 | D6 |
| E2 | E3 | E4 | E5 | E6 |    |
| F3 | F4 | F5 | F6 |    |    |
| G3 | G4 | G5 |    |    |    |
| H2 | H3 | H4 |    |    |    |
| I1 | I2 | I3 |    |    |    |
| J1 | J2 |    |    |    |    |
| K1 |    |    |    |    |    |

APPENDIX 3.3 - C5

Liverpool Range Wind Farm  
PCTs and Condition Zones  
(Vegetation Zones)





D:\UMWELT (AUSTRALIA) PTY LTD\4859 - 03 SERVICES\FIGURES - RCP\APPENDICES\4859\_A26\_DD\_PCTS\_VEGETATION.MXD 10/08/2023 5:13:36 PM

Scale: 1:20000 at A3

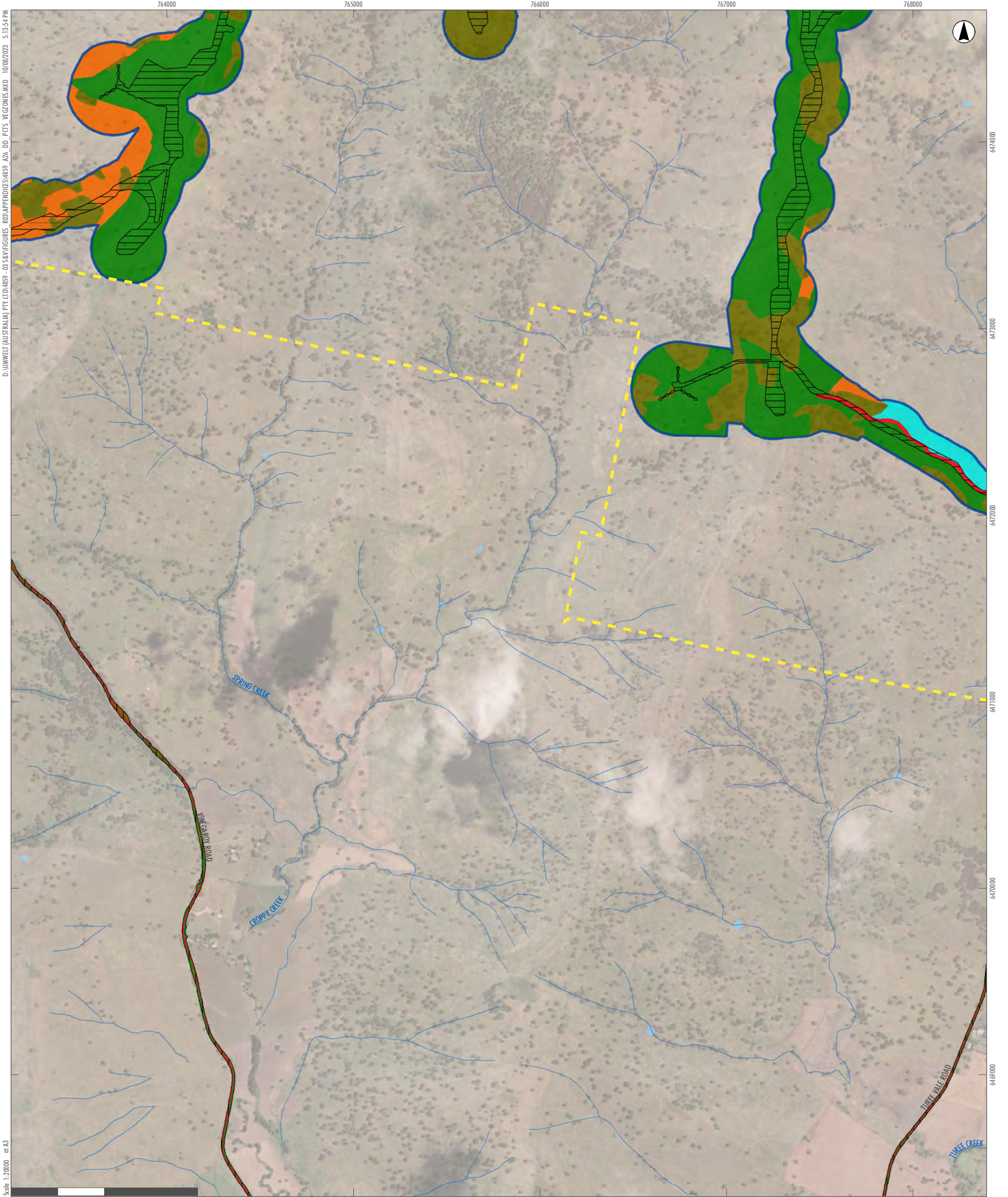
GDA2020 MGA Zone 55

- Legend**
- RTS Project Site
  - RTS Development Corridor – Wind Farm
  - RTS Indicative Development Footprint – Wind Farm
  - RTS Indicative Development Footprint – Public Road Upgrades
- PCTs – Vegetation Zones**
- Zone-7 - PCT-483 - Low
  - Zone-8 - PCT-483 - Low Condition DNG
  - Zone-17 - PCT-483 - DNG
  - Disturbed
  - Land Category 1 - Exempt Land
- Drainage Line
  - Water Body
  - Roads

|    |    |    |    |    |    |
|----|----|----|----|----|----|
| A2 | A3 | A4 | A5 |    |    |
| B2 | B3 | B4 | B5 |    |    |
| C1 | C2 | C3 | C4 | C5 |    |
| D1 | D2 | D3 | D4 | D5 | D6 |
| E2 | E3 | E4 | E5 | E6 |    |
| F3 | F4 | F5 | F6 |    |    |
| G3 | G4 | G5 |    |    |    |
| H2 | H3 | H4 |    |    |    |
| I1 | I2 | I3 |    |    |    |
| J1 | J2 |    |    |    |    |
| K1 |    |    |    |    |    |

**APPENDIX 3.3 - D1**  
**Liverpool Range Wind Farm**  
**PCTs and Condition Zones**  
**(Vegetation Zones)**





D:\UMWELT (AUSTRALIA) PTY LTD\4859 - 03 SERVICIOS - R03\APPENDICES\4859\_A26\_DD\_PCTS\_VEGETACIONES.MXD 10/08/2023 5:13:54 PM

Scale: 1:20000 at A3

GDA2020 MGA Zone 55

**Legend**

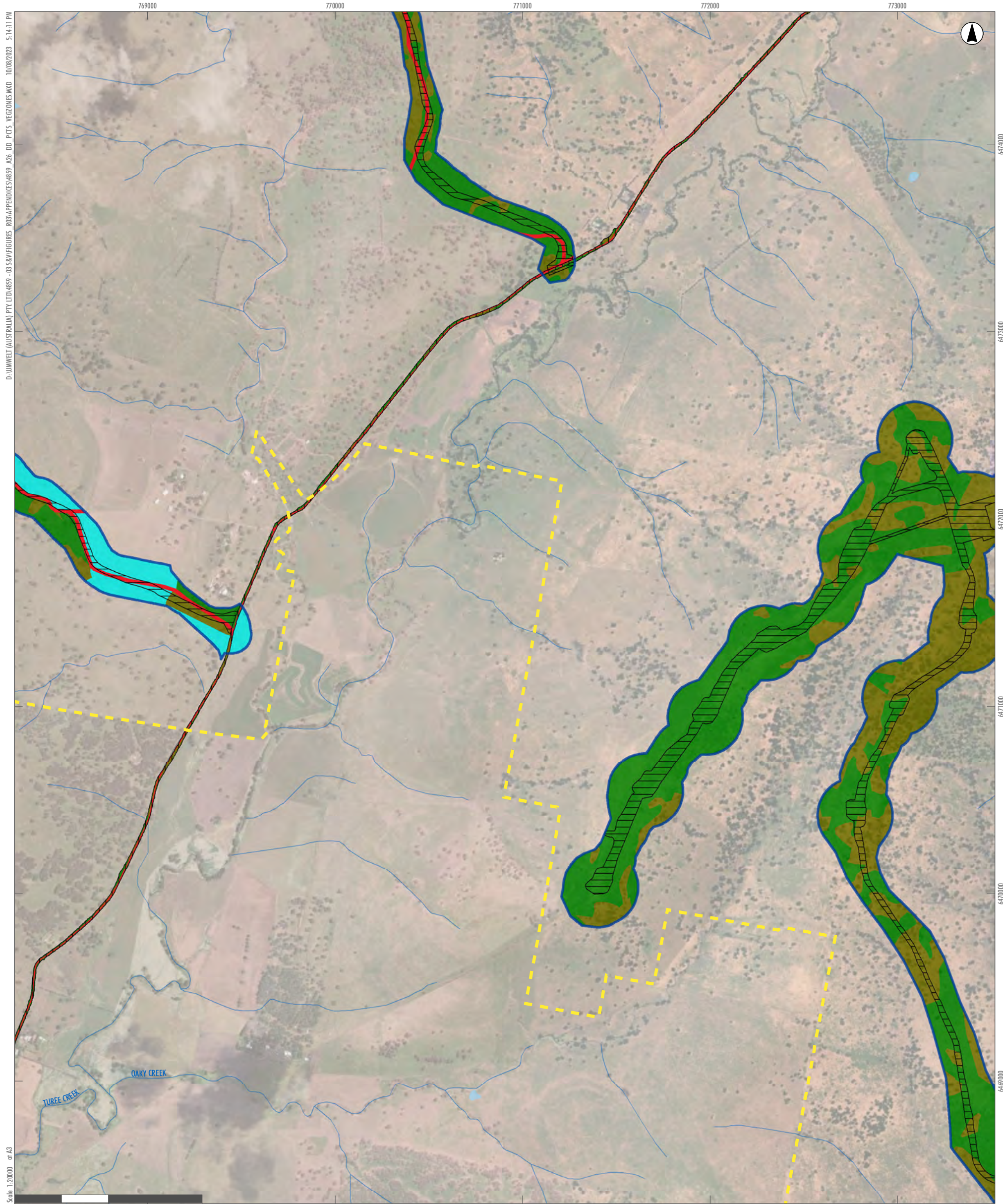
- RTS Project Site
  - RTS Development Corridor – Wind Farm
  - RTS Indicative Development Footprint – Wind Farm
  - RTS Indicative Development Footprint – Public Road Upgrades
- 
- PCTs – Vegetation Zones
  - Zone-7 - PCT-483 - Low
  - Zone-8 - PCT-483 - Low Condition DNG
  - Zone-17 - PCT-483 - DNG
  - Disturbed
  - Land Category 1 - Exempt Land
- 
- Drainage Line
  - Water Body
  - Roads

|    |    |    |    |    |    |
|----|----|----|----|----|----|
| A2 | A3 | A4 | A5 |    |    |
| B2 | B3 | B4 | B5 |    |    |
| C1 | C2 | C3 | C4 | C5 |    |
| D1 | D2 | D3 | D4 | D5 | D6 |
| E2 | E3 | E4 | E5 | E6 |    |
| F3 | F4 | F5 | F6 |    |    |
| G3 | G4 | G5 |    |    |    |
| H2 | H3 | H4 |    |    |    |
| I1 | I2 | I3 |    |    |    |
| J1 | J2 |    |    |    |    |
| K1 |    |    |    |    |    |

**APPENDIX 3.3 - D2**

**Liverpool Range Wind Farm  
PCTs and Condition Zones  
(Vegetation Zones)**





D:\UMWELT (AUSTRALIA) PTY LTD\4859 - 03 SERVICES\FIGURES - RCP\APPENDICES\4859\_A26\_DD\_PCTS\_VEGETATION.MXD 10/08/2023 5:14:11 PM

Scale: 1:20,000 at A3

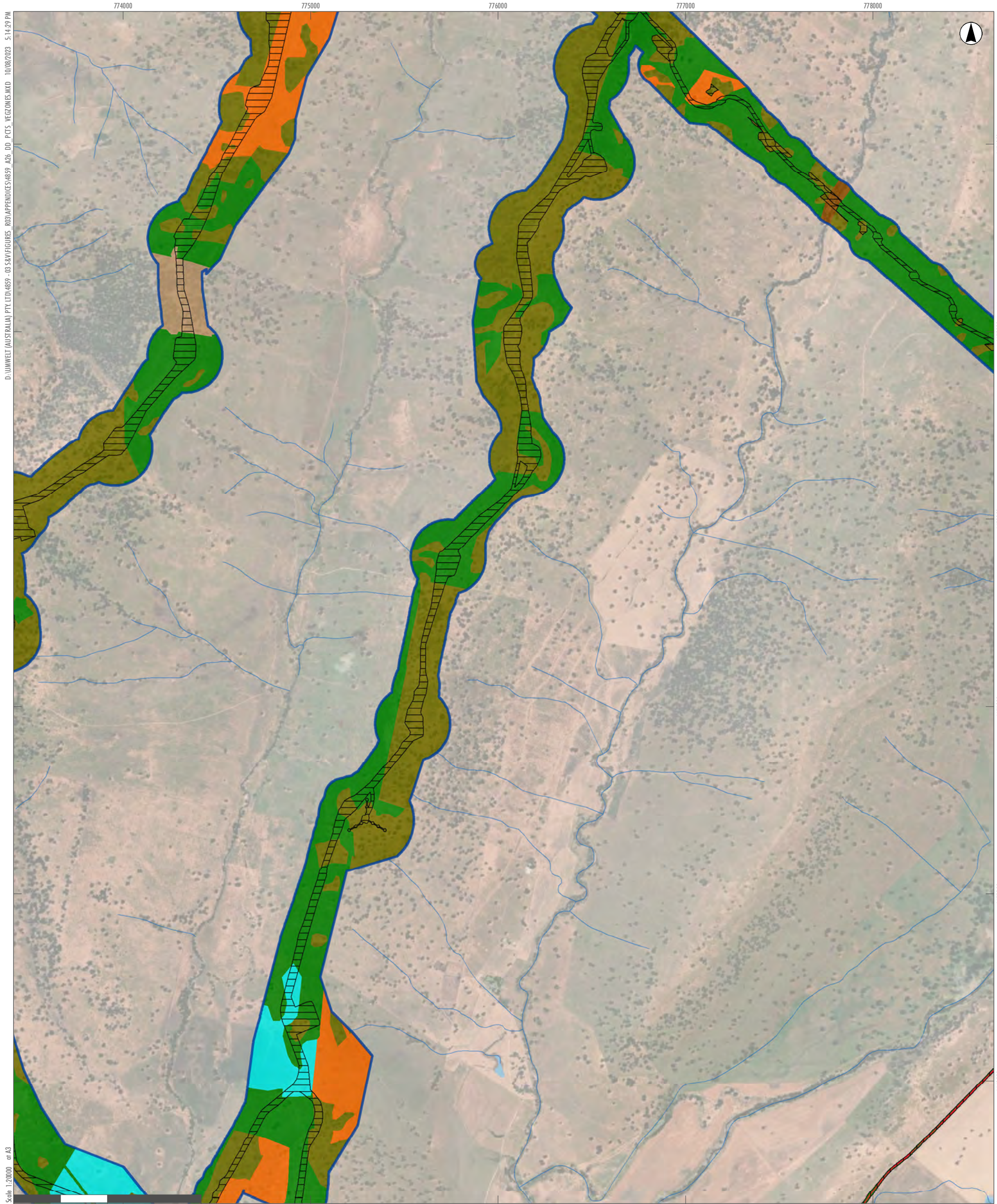
GDA2020 MGA Zone 55

- Legend**
- RTS Project Site
  - RTS Development Corridor – Wind Farm
  - RTS Indicative Development Footprint – Wind Farm
  - RTS Indicative Development Footprint – Public Road Upgrades
- PCTs – Vegetation Zones**
- Zone-7 - PCT-483 - Low
  - Zone-8 - PCT-483 - Low Condition DNG
  - Disturbed
  - Land Category 1 - Exempt Land
- Drainage Line
  - Water Body
  - Roads

|    |    |    |    |    |    |
|----|----|----|----|----|----|
| A2 | A3 | A4 | A5 |    |    |
| B2 | B3 | B4 | B5 |    |    |
| C1 | C2 | C3 | C4 | C5 |    |
| D1 | D2 | D3 | D4 | D5 | D6 |
| E2 | E3 | E4 | E5 | E6 |    |
| F3 | F4 | F5 | F6 |    |    |
| G3 | G4 | G5 |    |    |    |
| H2 | H3 | H4 |    |    |    |
| I1 | I2 | I3 |    |    |    |
| J1 | J2 |    |    |    |    |
| K1 |    |    |    |    |    |

**APPENDIX 3.3 - D3**  
**Liverpool Range Wind Farm**  
**PCTs and Condition Zones**  
**(Vegetation Zones)**





D:\UMWELT (AUSTRALIA) PTY LTD\4859 - 03 SERVICES\FIGURES - RCP\APPENDICES\4859\_A26\_DD\_PCTS\_VEGETATIONES.MXD 10/08/2023 5:14:29 PM

Scale: 1:20000 at A3

- Legend**
- RTS Project Site
  - RTS Development Corridor – Wind Farm
  - RTS Indicative Development Footprint – Wind Farm
  - RTS Indicative Development Footprint – Public Road Upgrades

- PCTs – Vegetation Zones**
- Zone-1 - PCT-84 - ModerateGood
  - Zone-6 - PCT-483 - ModerateGood
  - Zone-7 - PCT-483 - Low
  - Zone-8 - PCT-483 - Low Condition DNG
  - Zone-17 - PCT-483 - DNG
  - Disturbed
  - Land Category 1 - Exempt Land

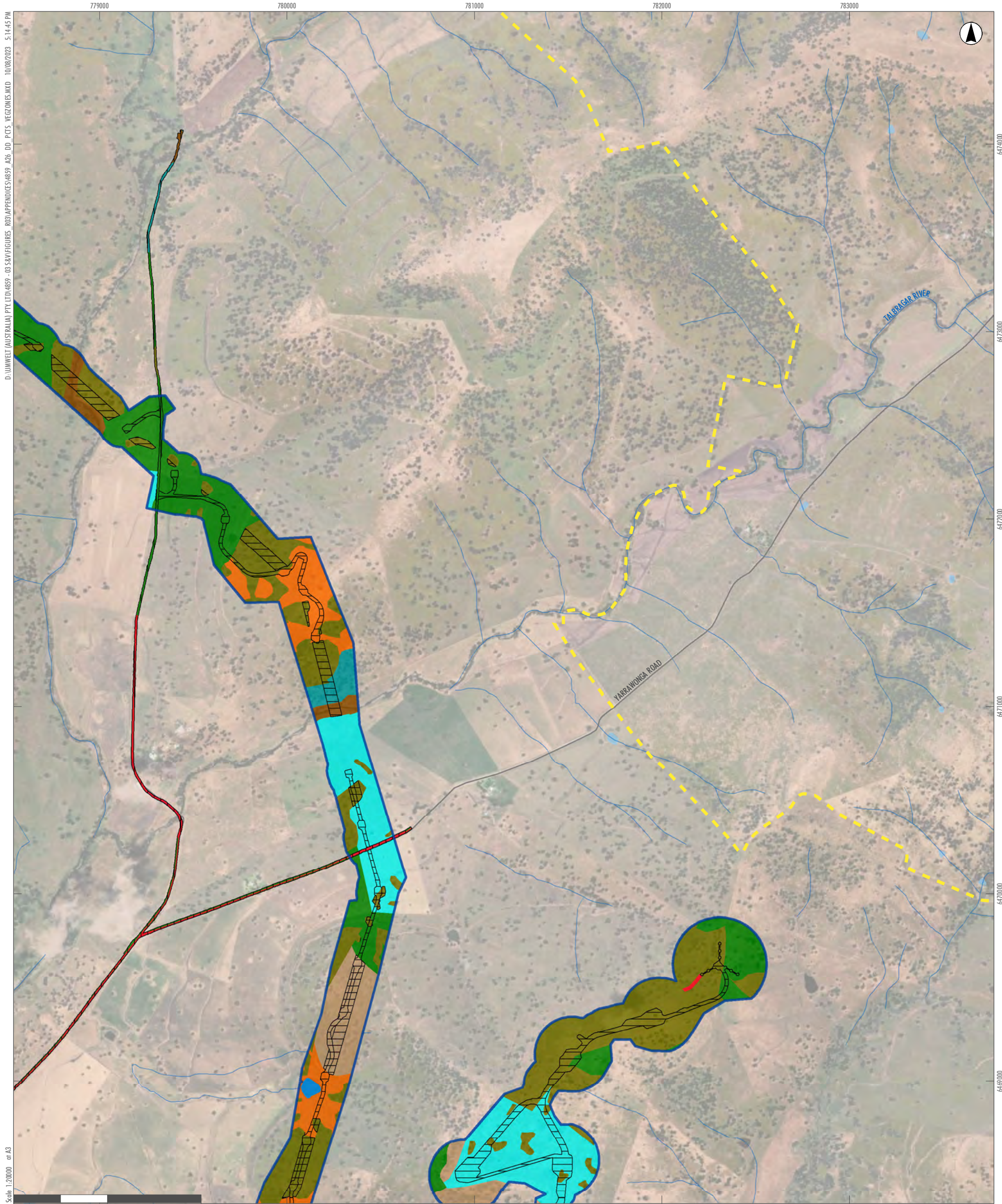
- Drainage Line
- Water Body
- Roads

|    |    |    |    |    |    |
|----|----|----|----|----|----|
| A2 | A3 | A4 | A5 |    |    |
| B2 | B3 | B4 | B5 |    |    |
| C1 | C2 | C3 | C4 | C5 |    |
| D1 | D2 | D3 | D4 | D5 | D6 |
| E2 | E3 | E4 | E5 | E6 |    |
| F3 | F4 | F5 | F6 |    |    |
| G3 | G4 | G5 |    |    |    |
| H2 | H3 | H4 |    |    |    |
| I1 | I2 | I3 |    |    |    |
| J1 | J2 |    |    |    |    |
| K1 |    |    |    |    |    |

APPENDIX 3.3 - D4

Liverpool Range Wind Farm  
PCTs and Condition Zones  
(Vegetation Zones)





D:\UMWELT (AUSTRALIA) PTY LTD\4859 - 03 SERVICES\FIGURES - RCP\APPENDICES\4859\_A26\_DD\_PCTS\_VEGETATION.MXD 10/08/2023 5:14:45 PM

Scale: 1:20000 at A3

GDA2020 MGA Zone 55

**Legend**

- RTS Project Site
- RTS Development Corridor – Wind Farm
- RTS Indicative Development Footprint – Wind Farm
- RTS Indicative Development Footprint – Public Road Upgrades

- PCTs – Vegetation Zones**
- Zone-1 - PCT-84 - ModerateGood
  - Zone-2 - PCT-281 - ModerateGood
  - Zone-6 - PCT-483 - ModerateGood
  - Zone-7 - PCT-483 - Low
  - Zone-8 - PCT-483 - Low Condition DNG
  - Zone-17 - PCT-483 - DNG
  - Disturbed
  - Land Category 1 - Exempt Land
  - Water Body

- Drainage Line
- Water Body
- Roads

|    |    |    |    |    |    |
|----|----|----|----|----|----|
| A2 | A3 | A4 | A5 |    |    |
| B2 | B3 | B4 | B5 |    |    |
| C1 | C2 | C3 | C4 | C5 |    |
| D1 | D2 | D3 | D4 | D5 | D6 |
| E2 | E3 | E4 | E5 | E6 |    |
| F3 | F4 | F5 | F6 |    |    |
| G3 | G4 | G5 |    |    |    |
| H2 | H3 | H4 |    |    |    |
| I1 | I2 | I3 |    |    |    |
| J1 | J2 |    |    |    |    |
| K1 |    |    |    |    |    |

**APPENDIX 3.3 - D5**

**Liverpool Range Wind Farm  
PCTs and Condition Zones  
(Vegetation Zones)**





D:\UMWELT (AUSTRALIA) PTY. LTD.\4859 - 03 SERVICES\URS - 03 APPENDICES\4859\_A26\_DD\_PCTS\_VEGETATION.MXD 10/08/2023 5:15:00 PM

Scale: 1:20000 at A3

GDA2020 MGA Zone 55

- Legend**
- RTS Project Site
  - Drainage Line
  - Water Body
  - Roads

|    |    |    |    |    |    |
|----|----|----|----|----|----|
| A2 | A3 | A4 | A5 |    |    |
| B2 | B3 | B4 | B5 |    |    |
| C1 | C2 | C3 | C4 | C5 |    |
| D1 | D2 | D3 | D4 | D5 | D6 |
| E2 | E3 | E4 | E5 | E6 |    |
| F3 | F4 | F5 | F6 |    |    |
| G3 | G4 | G5 |    |    |    |
| H2 | H3 | H4 |    |    |    |
| I1 | I2 | I3 |    |    |    |
| J1 | J2 |    |    |    |    |
| K1 |    |    |    |    |    |

**APPENDIX 3.3 - D6**  
**Liverpool Range Wind Farm**  
**PCTs and Condition Zones**  
**(Vegetation Zones)**





D:\UMWELT (AUSTRALIA) PTY LTD\4839 - 03 SERVICES\FIGURES - RCP\APPENDICES\4839\_A26\_DD\_PCTS\_VEGETATION.MXD 10/08/2023 5:15:16 PM

Scale: 1:20000 at A3

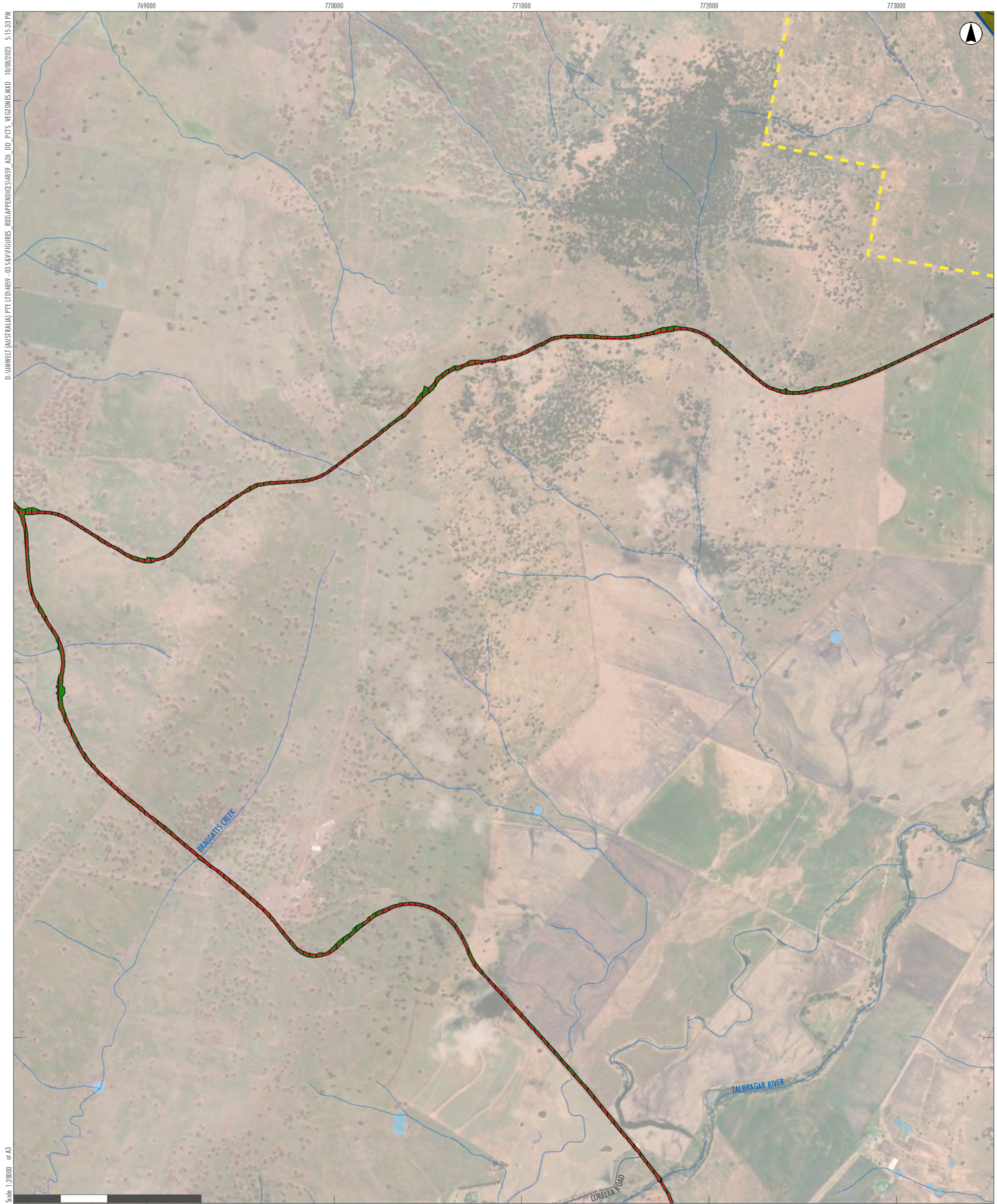
GDA2020 MGA Zone 55

- Legend**
- RTS Indicative Development Footprint – Public Road Upgrades
  - PCTs – Vegetation Zones
  - Zone-7 - PCT-483 - Low
  - Zone-8 - PCT-483 - Low Condition DNG
  - Disturbed
  - Drainage Line
  - Water Body
  - Roads

|    |    |    |    |    |    |
|----|----|----|----|----|----|
| A2 | A3 | A4 | A5 |    |    |
| B2 | B3 | B4 | B5 |    |    |
| C1 | C2 | C3 | C4 | C5 |    |
| D1 | D2 | D3 | D4 | D5 | D6 |
| E2 | E3 | E4 | E5 | E6 |    |
| F3 | F4 | F5 | F6 |    |    |
| G3 | G4 | G5 |    |    |    |
| H2 | H3 | H4 |    |    |    |
| I1 | I2 | I3 |    |    |    |
| J1 | J2 |    |    |    |    |
| K1 |    |    |    |    |    |

APPENDIX 3.3 - E2  
**Liverpool Range Wind Farm  
 PCTs and Condition Zones  
 (Vegetation Zones)**





- Legend**
- RTS Project Site
  - RTS Development Corridor – Wind Farm
  - RTS Indicative Development Footprint – Wind Farm
  - RTS Indicative Development Footprint – Public Road Upgrades

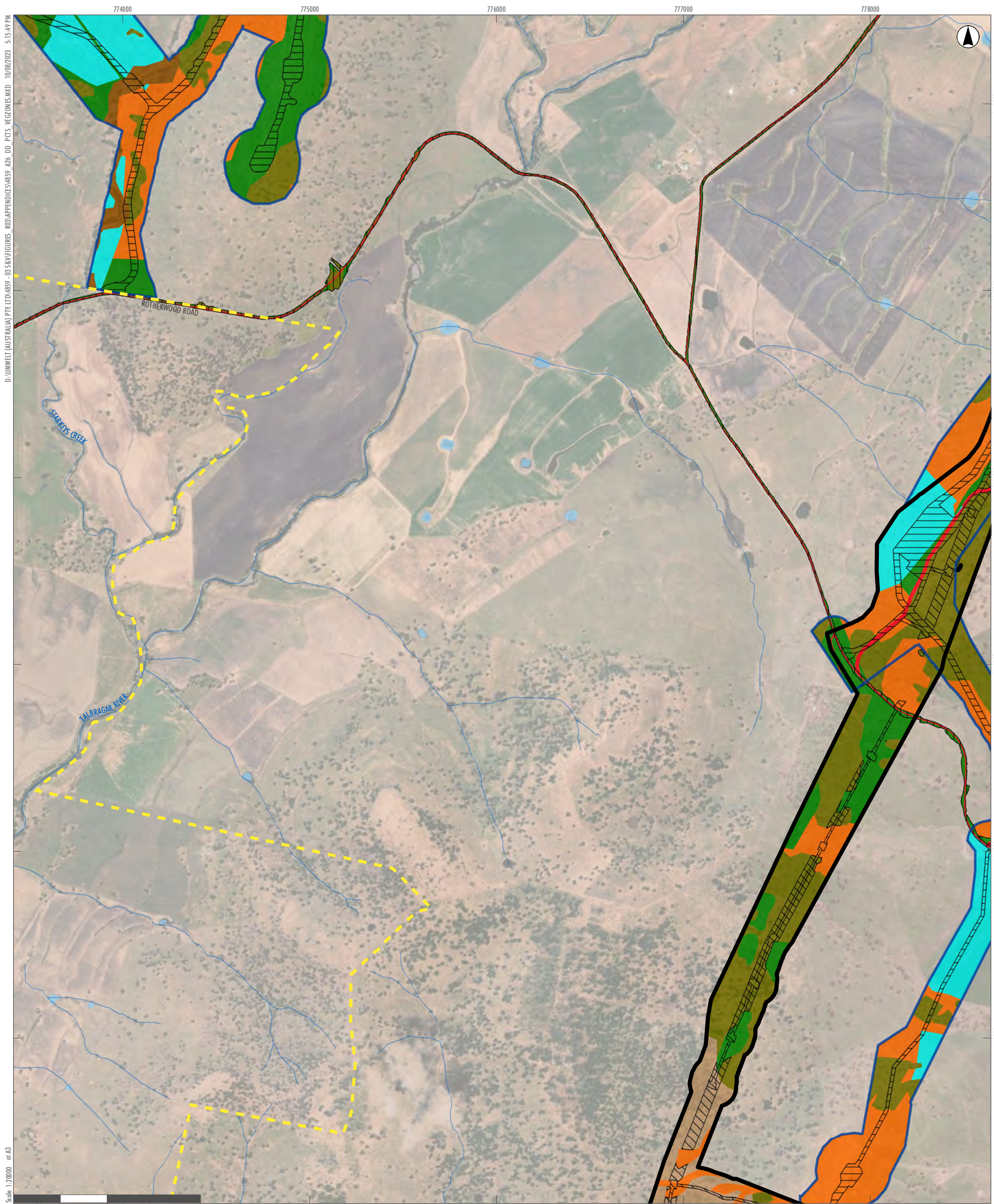
- PCTs – Vegetation Zones**
- Zone-1 - PCT-84 - ModerateGood
  - Zone-7 - PCT-483 - Low
  - Zone-8 - PCT-483 - Low Condition DNG
  - Disturbed

- Drainage Line
- Water Body
- Roads

|    |    |    |    |    |    |
|----|----|----|----|----|----|
| A2 | A3 | A4 | A5 |    |    |
| B2 | B3 | B4 | B5 |    |    |
| C1 | C2 | C3 | C4 | C5 |    |
| D1 | D2 | D3 | D4 | D5 | D6 |
| E2 | E3 | E4 | E5 | E6 |    |
|    | F3 | F4 | F5 | F6 |    |
|    | G3 | G4 | G5 |    |    |
| H2 | H3 | H4 |    |    |    |
| I1 | I2 | I3 |    |    |    |
| J1 | J2 |    |    |    |    |
| K1 |    |    |    |    |    |

APPENDIX 3.3 - E3  
Liverpool Range Wind Farm  
PCTs and Condition Zones  
(Vegetation Zones)





D:\UMWELT (AUSTRALIA) PTY. LTD.\4859\_03.SERV\FIGURES\ROGL\APPENDICES\4859\_A26\_DD\_PCTS\_VEGETATION.MXD 10/08/2023 5:15:49 PM

Scale: 1:20000 at A3

0 500 1,000 Metres

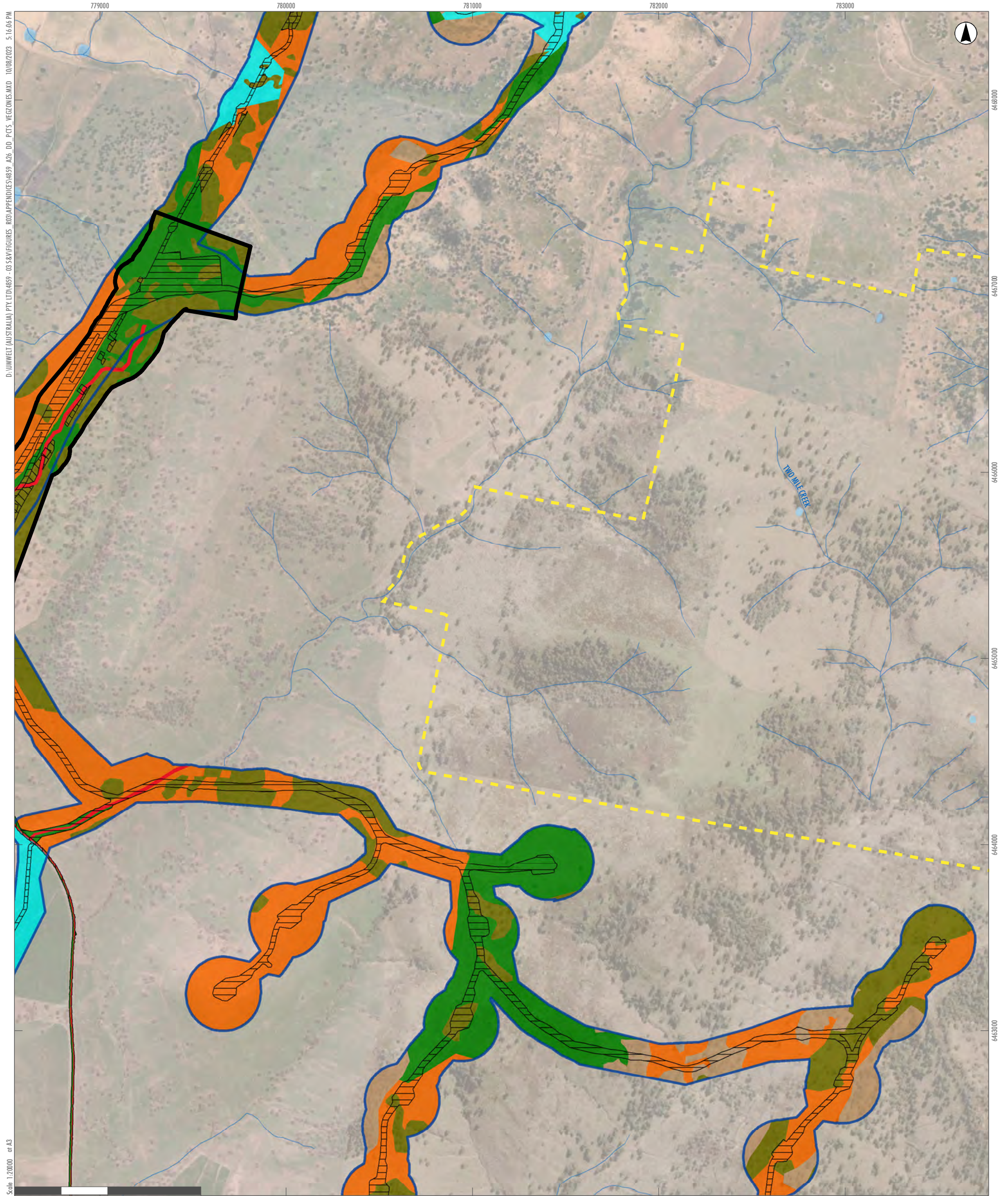
GDA2020 MGA Zone 55

|  |  |  |  |                                      |  |
|--|--|--|--|--------------------------------------|--|
| <b>Legend</b><br>RTS Project Site<br>RTS Development Corridor – Wind Farm<br>RTS Development Corridor – External Transmission Line<br>RTS Indicative Development Footprint – Wind Farm<br>RTS Indicative Development Footprint – External Transmission Line<br>RTS Indicative Development Footprint – Public Road Upgrades |  | <b>PCTs – Vegetation Zones</b><br>Zone-1 - PCT-84 - ModerateGood<br>Zone-6 - PCT-483 - ModerateGood<br>Zone-7 - PCT-483 - Low<br>Zone-8 - PCT-483 - Low Condition DNG<br>Zone-17 - PCT-483 - DNG<br>Disturbed<br>Land Category 1 - Exempt Land |  | Drainage Line<br>Water Body<br>Roads |  |
|--|--|--|--|--------------------------------------|--|

|    |    |    |    |    |    |
|----|----|----|----|----|----|
| A2 | A3 | A4 | A5 |    |    |
| B2 | B3 | B4 | B5 |    |    |
| C1 | C2 | C3 | C4 | C5 |    |
| D1 | D2 | D3 | D4 | D5 | D6 |
| E2 | E3 | E4 | E5 | E6 |    |
| F3 | F4 | F5 | F6 |    |    |
| G3 | G4 | G5 |    |    |    |
| H2 | H3 | H4 |    |    |    |
| I1 | I2 | I3 |    |    |    |
| J1 | J2 |    |    |    |    |
| K1 |    |    |    |    |    |

APPENDIX 3.3 - E4  
 Liverpool Range Wind Farm  
 PCTs and Condition Zones  
 (Vegetation Zones)





D:\UMWELT (AUSTRALIA) PTY. LTD.\4859 - 03 SERVICES\FIGURES - RCP\APPENDICES\4859\_A26\_DD\_PCTS\_VEGETONES.MXD 10/08/2023 5:16:06 PM

Scale: 1:20000 at A3

- Legend**
- RTS Project Site
  - RTS Development Corridor – Wind Farm
  - RTS Development Corridor – External Transmission Line
  - RTS Indicative Development Footprint – Wind Farm
  - RTS Indicative Development Footprint – External Transmission Line
  - RTS Indicative Development Footprint – Public Road Upgrades

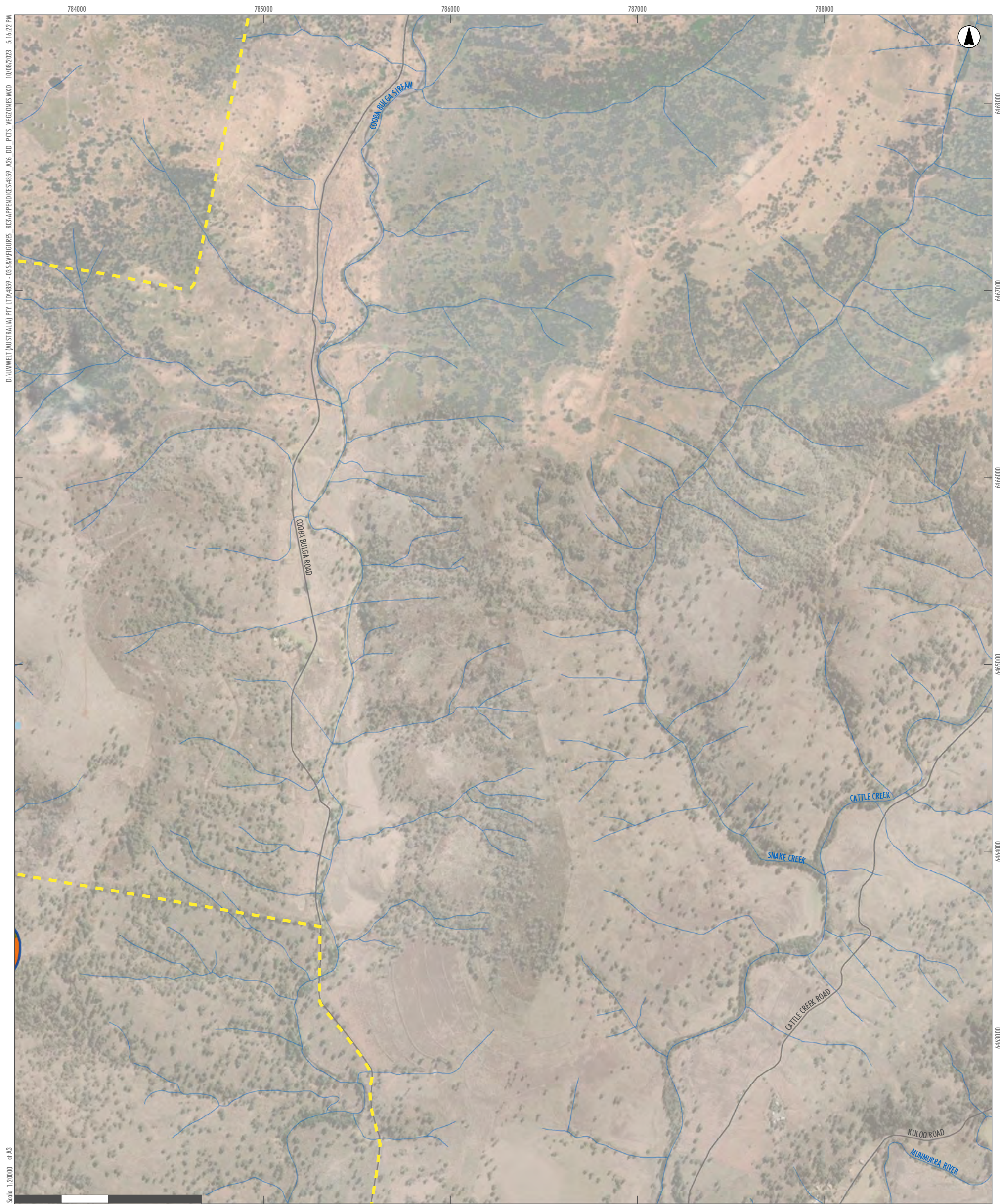
- PCTs – Vegetation Zones**
- Zone-6 - PCT-483 - ModerateGood
  - Zone-7 - PCT-483 - Low
  - Zone-8 - PCT-483 - Low Condition DNG
  - Zone-17 - PCT-483 - DNG
  - Disturbed
  - Land Category 1 - Exempt Land

- Drainage Line
- Water Body
- Roads

|    |    |    |    |    |    |
|----|----|----|----|----|----|
| A2 | A3 | A4 | A5 |    |    |
| B2 | B3 | B4 | B5 |    |    |
| C1 | C2 | C3 | C4 | C5 |    |
| D1 | D2 | D3 | D4 | D5 | D6 |
| E2 | E3 | E4 | E5 | E6 |    |
| F3 | F4 | F5 | F6 |    |    |
| G3 | G4 | G5 |    |    |    |
| H2 | H3 | H4 |    |    |    |
| I1 | I2 | I3 |    |    |    |
| J1 | J2 |    |    |    |    |
| K1 |    |    |    |    |    |

APPENDIX 3.3 - E5  
Liverpool Range Wind Farm  
PCTs and Condition Zones  
(Vegetation Zones)





D:\UMWELT (AUSTRALIA) PTY LTD\4839 - 03 SERVICES\FIGURES - RCP\APPENDICES\4839\_A26\_DD\_PCTS\_VEGETATION.MXD 10/08/2023 5:16:22 PM

Scale: 1:20000 at A3

GDA2020 MGA Zone 55

- Legend**
- RTS Project Site
  - RTS Development Corridor - Wind Farm
  - PCTs - Vegetation Zones**
  - Zone-7 - PCT-483 - Low
  - Zone-17 - PCT-483 - DNG
  - Drainage Line
  - Water Body
  - Roads

|    |    |    |    |    |    |
|----|----|----|----|----|----|
| A2 | A3 | A4 | A5 |    |    |
| B2 | B3 | B4 | B5 |    |    |
| C1 | C2 | C3 | C4 | C5 |    |
| D1 | D2 | D3 | D4 | D5 | D6 |
| E2 | E3 | E4 | E5 | E6 | F6 |
|    | F3 | F4 | F5 | F6 |    |
|    | G3 | G4 | G5 |    |    |
|    | H2 | H3 | H4 |    |    |
|    | I1 | I2 | I3 |    |    |
|    | J1 | J2 |    |    |    |
|    | K1 |    |    |    |    |

APPENDIX 3.3 - E6

**Liverpool Range Wind Farm  
PCTs and Condition Zones  
(Vegetation Zones)**





D:\UMWELT (AUSTRALIA) PTY. LTD.\4859 - 03 SERVICES\FIGURES - RCP\APPENDICES\4859\_A26\_DD\_PCTS\_VEGETATIONES.MXD 10/08/2023 5:16:38 PM

Scale: 1:20,000 at A3

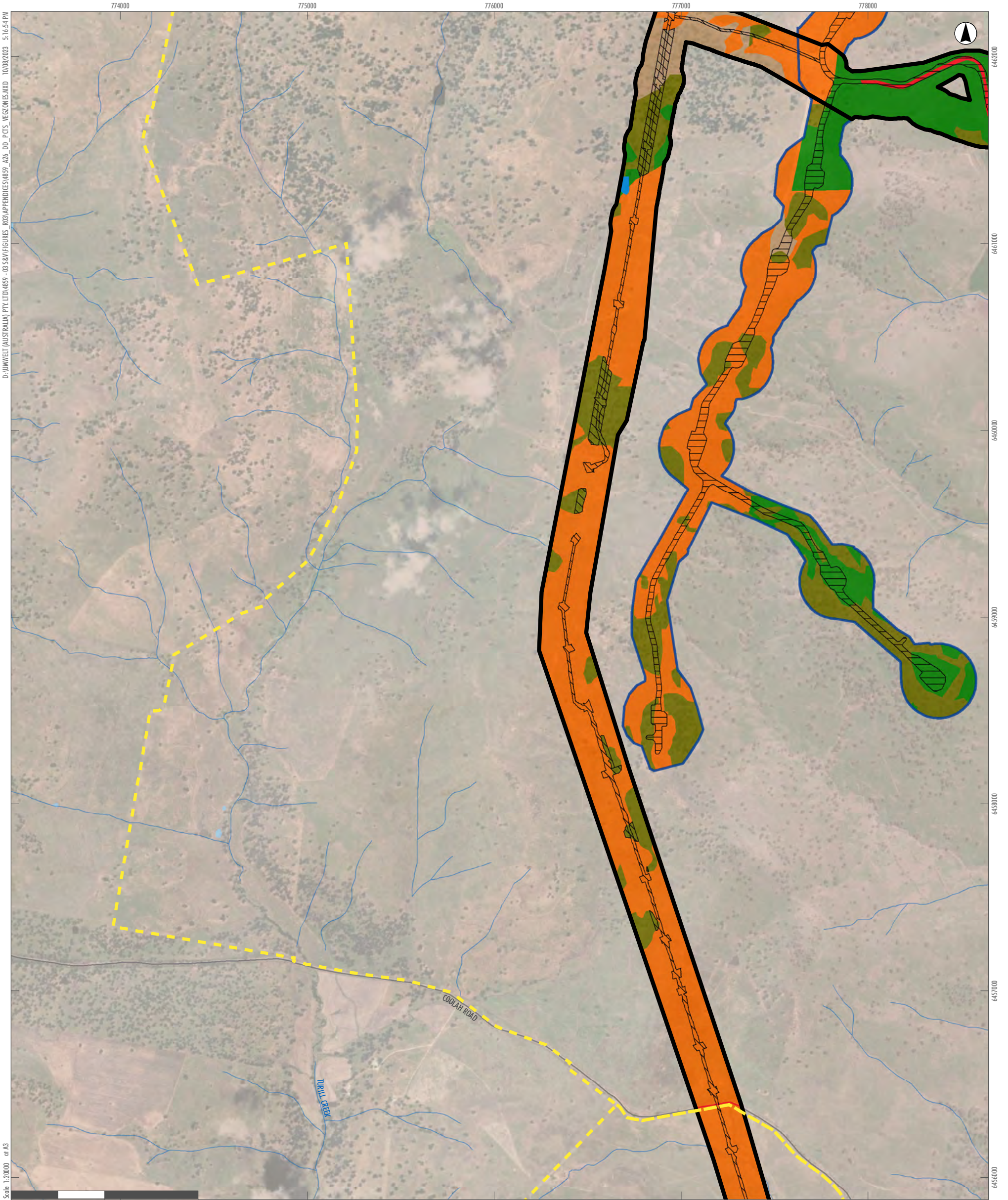
GDA2020 MGA Zone 55

- Legend**
- RTS Indicative Development Footprint – Public Road Upgrades
  - Zone-1 - PCT-84 - ModerateGood
  - Zone-7 - PCT-483 - Low
  - Zone-8 - PCT-483 - Low Condition DNG
  - Disturbed
  - Drainage Line
  - Water Body
  - Roads

|    |    |    |    |    |    |
|----|----|----|----|----|----|
| A2 | A3 | A4 | A5 |    |    |
| B2 | B3 | B4 | B5 |    |    |
| C1 | C2 | C3 | C4 | C5 |    |
| D1 | D2 | D3 | D4 | D5 | D6 |
| E2 | E3 | E4 | E5 | E6 |    |
| F3 | F4 | F5 | F6 |    |    |
| G3 | G4 | G5 |    |    |    |
| H2 | H3 | H4 |    |    |    |
| I1 | I2 | I3 |    |    |    |
| J1 | J2 |    |    |    |    |
| K1 |    |    |    |    |    |

APPENDIX 3.3 - F3  
Liverpool Range Wind Farm  
PCTs and Condition Zones  
(Vegetation Zones)





- Legend**
- RTS Project Site
  - RTS Development Corridor – Wind Farm
  - RTS Development Corridor – External Transmission Line
  - RTS Indicative Development Footprint – Wind Farm
  - RTS Indicative Development Footprint – External Transmission Line

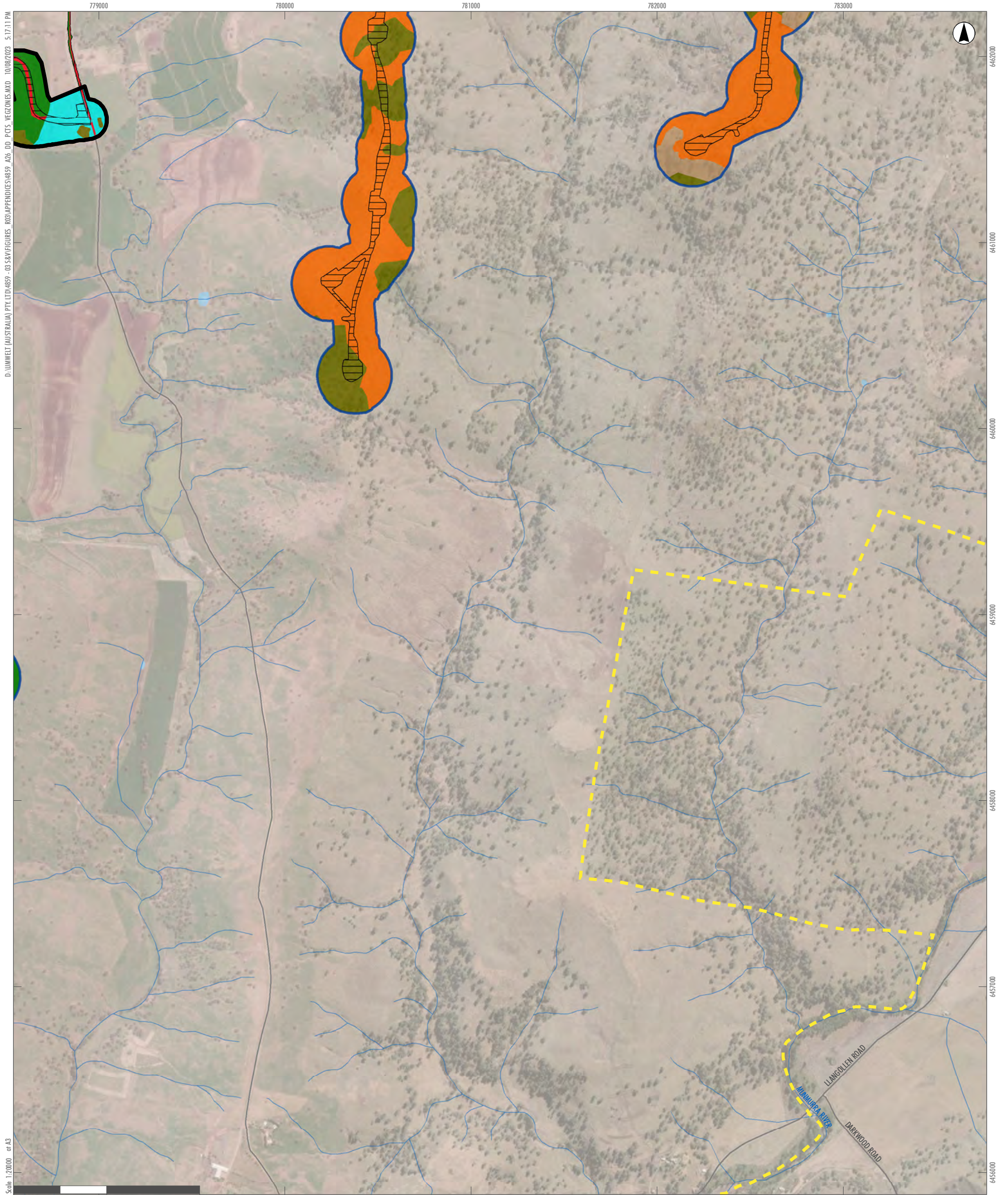
- PCTs – Vegetation Zones**
- Zone-6 - PCT-483 - ModerateGood
  - Zone-7 - PCT-483 - Low
  - Zone-8 - PCT-483 - Low Condition DNG
  - Zone-17 - PCT-483 - DNG
  - Disturbed
  - Land Category 1 - Exempt Land
  - Water Body

- Drainage Line
- Water Body
- Roads

|    |    |    |    |    |    |
|----|----|----|----|----|----|
| A2 | A3 | A4 | A5 |    |    |
| B2 | B3 | B4 | B5 |    |    |
| C1 | C2 | C3 | C4 | C5 |    |
| D1 | D2 | D3 | D4 | D5 | D6 |
| E2 | E3 | E4 | E5 | E6 |    |
| F3 | F4 | F5 | F6 |    |    |
| G3 | G4 | G5 |    |    |    |
| H2 | H3 | H4 |    |    |    |
| I1 | I2 | I3 |    |    |    |
| J1 | J2 |    |    |    |    |
| K1 |    |    |    |    |    |

APPENDIX 3.3 - F4  
Liverpool Range Wind Farm  
PCTs and Condition Zones  
(Vegetation Zones)





D:\UMWELT (AUSTRALIA) PTY. LTD\4859 - 03 SERVICIOS - RG\APPENDICES\4859\_A26\_DD\_PCTS\_VEGETACIONES.MXD 10/08/2023 5:17:11 PM  
 Scale 1:20000 at A3

GDA2020 MGA Zone 55

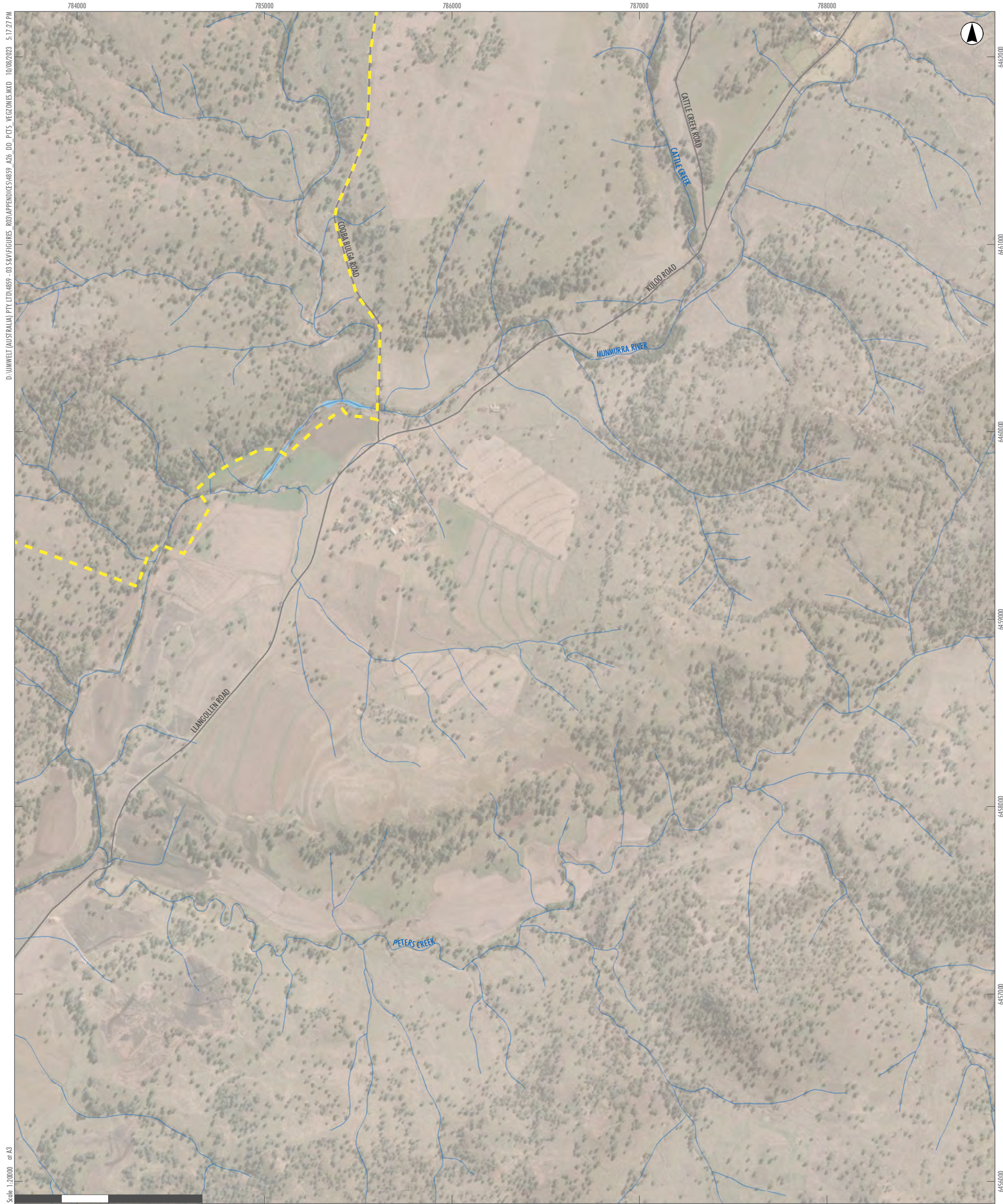
- Legend**
- RTS Project Site
  - RTS Development Corridor – Wind Farm
  - RTS Development Corridor – External Transmission Line
  - RTS Indicative Development Footprint – Wind Farm
  - RTS Indicative Development Footprint – Public Road Upgrades

- PCTs – Vegetation Zones**
- Zone-6 - PCT-483 - ModerateGood
  - Zone-7 - PCT-483 - Low
  - Zone-8 - PCT-483 - Low Condition DNG
  - Zone-17 - PCT-483 - DNG
  - Disturbed
  - Land Category 1 - Exempt Land
- Drainage Line
  - Water Body
  - Roads

|    |    |    |    |    |    |
|----|----|----|----|----|----|
| A2 | A3 | A4 | A5 |    |    |
| B2 | B3 | B4 | B5 |    |    |
| C1 | C2 | C3 | C4 | C5 |    |
| D1 | D2 | D3 | D4 | D5 | D6 |
| E2 | E3 | E4 | E5 | E6 |    |
| F3 | F4 | F5 | F6 |    |    |
| G3 | G4 | G5 |    |    |    |
| H2 | H3 | H4 |    |    |    |
| I1 | I2 | I3 |    |    |    |
| J1 | J2 |    |    |    |    |
| K1 |    |    |    |    |    |

APPENDIX 3.3 - F5  
**Liverpool Range Wind Farm**  
**PCTs and Condition Zones**  
**(Vegetation Zones)**





D:\UMWELT (AUSTRALIA) PTY LTD\4859 - 03 SERVICES\FIGURES - RCP\APPENDICES\4859\_A26\_DD\_PCTS\_VEGETATION.MXD 10/08/2023 5:17:27 PM

Scale: 1:20000 at A3

GDA2020 MGA Zone 55

- Legend**
- ▬ RTS Project Site
  - Drainage Line
  - Water Body
  - Roads

|    |    |    |    |    |    |
|----|----|----|----|----|----|
| A2 | A3 | A4 | A5 |    |    |
| B2 | B3 | B4 | B5 |    |    |
| C1 | C2 | C3 | C4 | C5 |    |
| D1 | D2 | D3 | D4 | D5 | D6 |
| E2 | E3 | E4 | E5 | E6 |    |
| F3 | F4 | F5 | F6 |    |    |
| G3 | G4 | G5 |    |    |    |
| H2 | H3 | H4 |    |    |    |
| I1 | I2 | I3 |    |    |    |
| J1 | J2 |    |    |    |    |
| K1 |    |    |    |    |    |

APPENDIX 3.3 - F6  
**Liverpool Range Wind Farm  
 PCTs and Condition Zones  
 (Vegetation Zones)**





D:\UMWELT (AUSTRALIA) PTY. LTD.\4859 - 03 SERVICES\FIGURES - RCP\APPENDICES\4859\_A26\_DD\_PCTS\_VEGETATION.MXD 10/08/2023 5:17:48 PM

Scale: 1:20000 at A3

GDA2020 MGA Zone 55

**Legend**

RTS Indicative Development Footprint – Public Road Upgrades

**PCTs – Vegetation Zones**

Zone-7 - PCT-483 - Low

Zone-8 - PCT-483 - Low Condition DNG

Disturbed

Drainage Line

Water Body

Roads

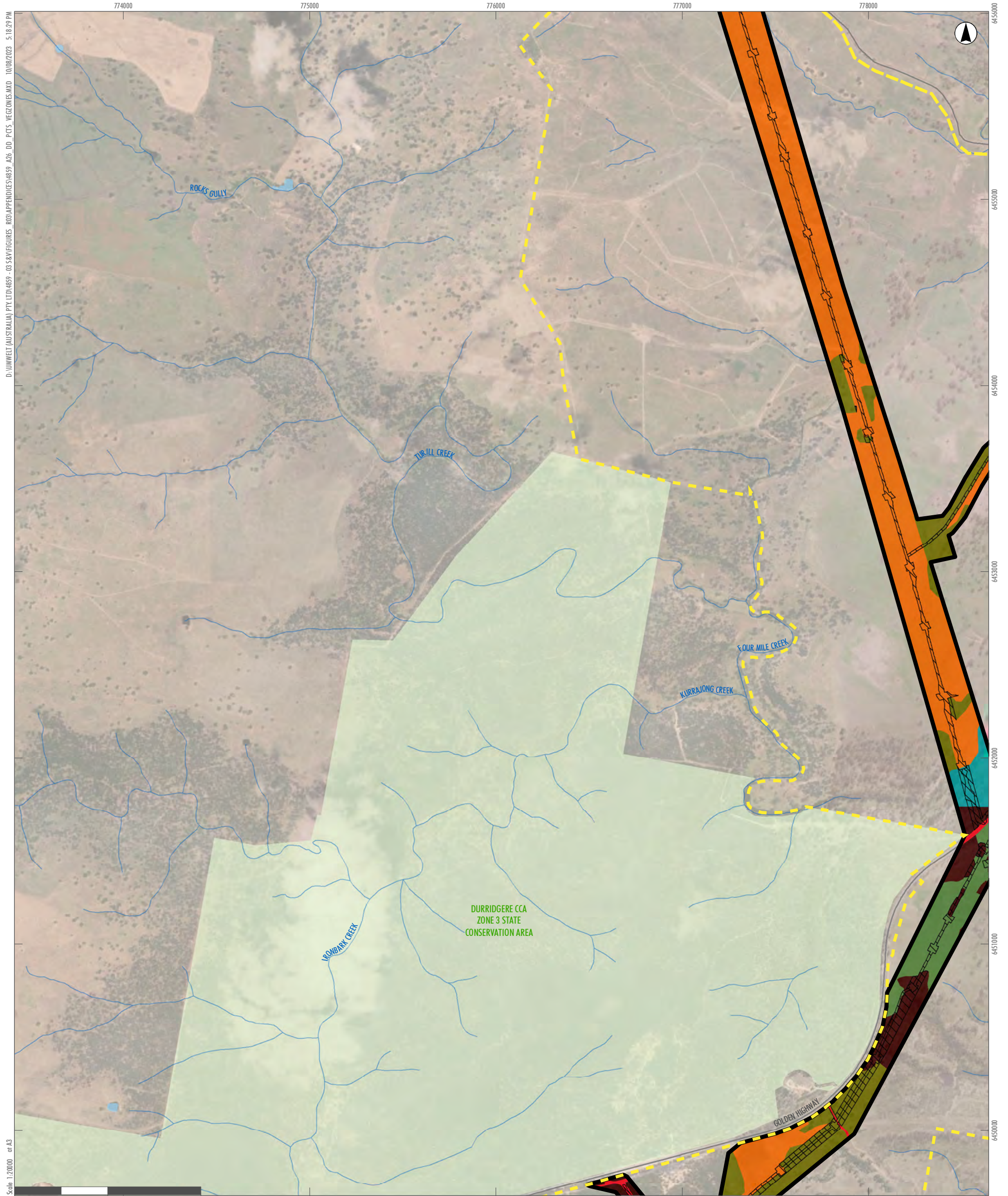
National Parks (NPWS Estate)

|    |    |    |    |    |    |
|----|----|----|----|----|----|
| A2 | A3 | A4 | A5 |    |    |
| B2 | B3 | B4 | B5 |    |    |
| C1 | C2 | C3 | C4 | C5 |    |
| D1 | D2 | D3 | D4 | D5 | D6 |
| E2 | E3 | E4 | E5 | E6 |    |
| F3 | F4 | F5 | F6 |    |    |
| G3 | G4 | G5 |    |    |    |
| H2 | H3 | H4 |    |    |    |
| I1 | I2 | I3 |    |    |    |
| J1 | J2 |    |    |    |    |
| K1 |    |    |    |    |    |

**APPENDIX 3.3 - G3**

**Liverpool Range Wind Farm  
PCTs and Condition Zones  
(Vegetation Zones)**





D:\UMWELT (AUSTRALIA) PTY LTD\4859 - 03 SERVICES\FIGURES - RCP\APPENDICES\4859\_A26\_DD\_PCTS\_VEGETATION.MXD 10/08/2023 5:18:29 PM  
 Scale: 1:20000 at A3

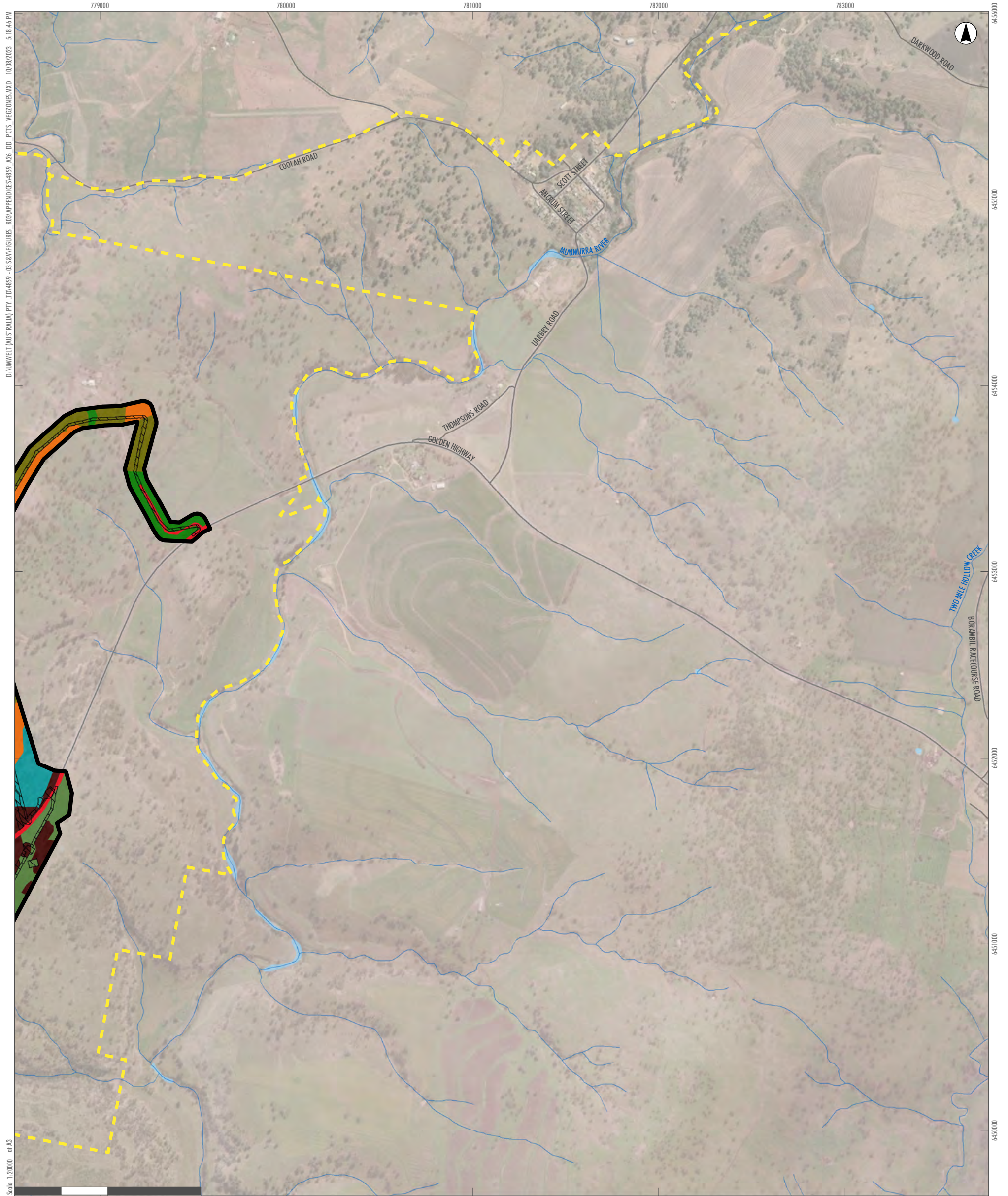
GDA2020 MGA Zone 55

- Legend**
- RTS Project Site
  - RTS Development Corridor – External Transmission Line
  - RTS Indicative Development Footprint – External Transmission Line
- PCTs – Vegetation Zones**
- Zone-2 - PCT-281 - ModerateGood
  - Zone-7 - PCT-483 - Low
  - Zone-15 - PCT-1661 - ModerateGood
  - Zone-17 - PCT-483 - DNG
  - Zone-18 - PCT-1661 - DNG
  - Disturbed
- Drainage Line
  - Water Body
  - Roads
  - National Parks (NPWS Estate)

|    |    |    |    |    |    |
|----|----|----|----|----|----|
| A2 | A3 | A4 | A5 |    |    |
| B2 | B3 | B4 | B5 |    |    |
| C1 | C2 | C3 | C4 | C5 |    |
| D1 | D2 | D3 | D4 | D5 | D6 |
| E2 | E3 | E4 | E5 | E6 |    |
| F3 | F4 | F5 | F6 |    |    |
| G3 | G4 | G5 |    |    |    |
| H2 | H3 | H4 |    |    |    |
| I1 | I2 | I3 |    |    |    |
| J1 | J2 |    |    |    |    |
| K1 |    |    |    |    |    |

APPENDIX 3.3 - G4  
 Liverpool Range Wind Farm  
 PCTs and Condition Zones  
 (Vegetation Zones)





D:\UMWELT (AUSTRALIA) PTY. LTD.\4859 - 03 SERVICES\FIGURES - RCP\APPENDICES\4859\_A26\_DD\_PCTS\_VEGETATION.MXD 10/08/2023 5:19:46 PM  
 Scale: 1:20000 at A3

GDA2020 MGA Zone 55

- Legend**
- RTS Project Site
  - RTS Development Corridor – External Transmission Line
  - RTS Indicative Development Footprint – External Transmission Line

- PCTs – Vegetation Zones**
- Zone-2 - PCT-281 - ModerateGood
  - Zone-7 - PCT-483 - Low
  - Zone-8 - PCT-483 - Low Condition DNG
  - Zone-15 - PCT-1661 - ModerateGood
  - Zone-17 - PCT-483 - DNG
  - Zone-18 - PCT-1661 - DNG
  - Disturbed

- Drainage Line
- Water Body
- Roads

|    |    |    |    |    |    |
|----|----|----|----|----|----|
| A2 | A3 | A4 | A5 |    |    |
| B2 | B3 | B4 | B5 |    |    |
| C1 | C2 | C3 | C4 | C5 |    |
| D1 | D2 | D3 | D4 | D5 | D6 |
| E2 | E3 | E4 | E5 | E6 |    |
| F3 | F4 | F5 | F6 |    |    |
| G3 | G4 | G5 |    |    |    |
| H2 | H3 | H4 |    |    |    |
| I1 | I2 | I3 |    |    |    |
| J1 | J2 |    |    |    |    |
| K1 |    |    |    |    |    |

**APPENDIX 3.3 - G5**  
**Liverpool Range Wind Farm**  
**PCTs and Condition Zones**  
**(Vegetation Zones)**





D:\UMWELT (AUSTRALIA) PTY. LTD.\4859 - 03 SERVICES\FIGURES - RCGI\APPENDICES\4859\_A26\_DD\_PCTS\_VEGETATION.MXD 10/08/2023 5:19:04 PM

Scale: 1:20000 at A3

GDA2020 MGA Zone 55

- Legend**
- RTS Project Site
  - Drainage Line
  - Water Body
  - Roads
  - National Parks (NPWS Estate)

|    |    |    |    |    |    |
|----|----|----|----|----|----|
| A2 | A3 | A4 | A5 |    |    |
| B2 | B3 | B4 | B5 |    |    |
| C1 | C2 | C3 | C4 | C5 |    |
| D1 | D2 | D3 | D4 | D5 | D6 |
| E2 | E3 | E4 | E5 | E6 |    |
| F3 | F4 | F5 | F6 |    |    |
| G3 | G4 | G5 |    |    |    |
| H2 | H3 | H4 |    |    |    |
| I1 | I2 | I3 |    |    |    |
| J1 | J2 |    |    |    |    |
| K1 |    |    |    |    |    |

APPENDIX 3.3 - H2  
**Liverpool Range Wind Farm  
 PCTs and Condition Zones  
 (Vegetation Zones)**





D:\UMWELT (AUSTRALIA) PTY. LTD.\4859 - 03 SERVICES\FIGURES - RCP\APPENDICES\4859\_A26\_DD\_PCTS\_VEGETATION.MXD 10/08/2023 5:19:30 PM  
 Scale: 1:20000 at A3

- Legend**
- RTS Project Site
  - RTS Development Corridor – External Transmission Line
  - RTS Indicative Development Footprint – External Transmission Line
  - RTS Indicative Development Footprint – Public Road Upgrades

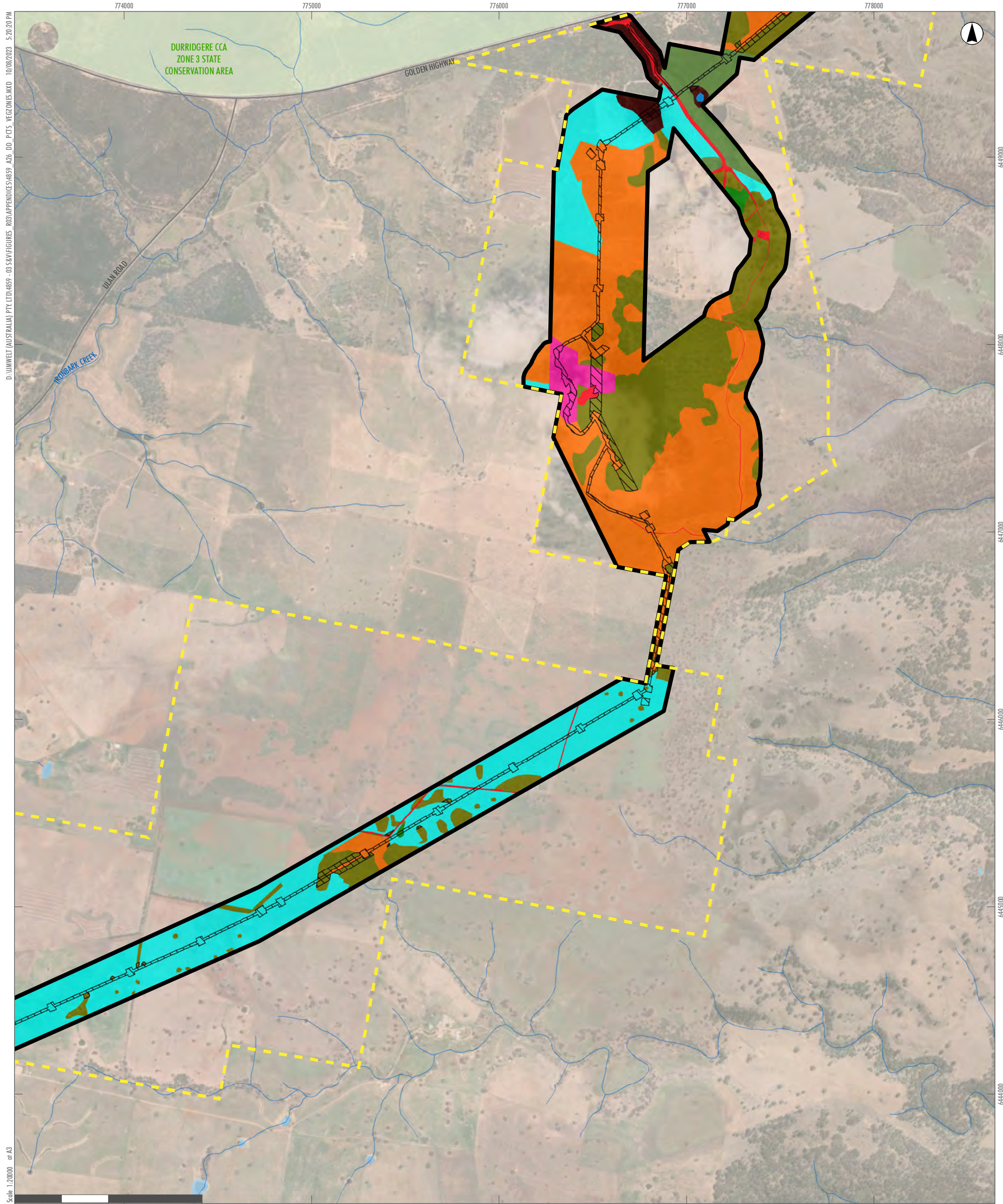
- PCTs – Vegetation Zones**
- Zone-4 - PCT-479 - ModerateGood
  - Zone-7 - PCT-483 - Low
  - Zone-8 - PCT-483 - Low Condition DNG
  - Zone-15 - PCT-1661 - ModerateGood
  - Zone-16 - PCT-1675 - ModerateGood
  - Disturbed
  - Land Category 1 - Exempt Land
  - Water Body

- Drainage Line
- Water Body
- Roads
- National Parks (NPWS Estate)

|    |    |    |    |    |    |
|----|----|----|----|----|----|
| A2 | A3 | A4 | A5 |    |    |
| B2 | B3 | B4 | B5 |    |    |
| C1 | C2 | C3 | C4 | C5 |    |
| D1 | D2 | D3 | D4 | D5 | D6 |
| E2 | E3 | E4 | E5 | E6 |    |
| F3 | F4 | F5 | F6 |    |    |
| G3 | G4 | G5 |    |    |    |
| H2 | H3 | H4 |    |    |    |
| I1 | I2 | I3 |    |    |    |
| J1 | J2 |    |    |    |    |
| K1 |    |    |    |    |    |

**APPENDIX 3.3 - H3**  
**Liverpool Range Wind Farm**  
**PCTs and Condition Zones**  
**(Vegetation Zones)**





D:\UMWELT (AUSTRALIA) PTY LTD\4859 - 03 SERVICES\FIGURES - R03\APPENDICES\4859\_A26\_DD\_PCTS\_VEGETATION.MXD 10/08/2023 5:20:20 PM

Scale: 1:20000 at A3

- Legend**
- RTS Project Site
  - RTS Development Corridor – External Transmission Line
  - RTS Indicative Development Footprint – External Transmission Line

- PCTs – Vegetation Zones**
- Zone-5 - PCT-481 - ModerateGood
  - Zone-7 - PCT-483 - Low
  - Zone-8 - PCT-483 - Low Condition DNG
  - Zone-15 - PCT-1661 - ModerateGood
  - Zone-17 - PCT-483 - DNG
  - Zone-18 - PCT-1661 - DNG
  - Disturbed
  - Land Category 1 - Exempt Land
  - Water Body

- Drainage Line
- Water Body
- Roads
- National Parks (NPWS Estate)

|    |    |    |    |    |    |
|----|----|----|----|----|----|
| A2 | A3 | A4 | A5 |    |    |
| B2 | B3 | B4 | B5 |    |    |
| C1 | C2 | C3 | C4 | C5 |    |
| D1 | D2 | D3 | D4 | D5 | D6 |
| E2 | E3 | E4 | E5 | E6 |    |
| F3 | F4 | F5 | F6 |    |    |
| G3 | G4 | G5 |    |    |    |
| H2 | H3 | H4 |    |    |    |
| I1 | I2 | I3 |    |    |    |
| J1 | J2 |    |    |    |    |
| K1 |    |    |    |    |    |

APPENDIX 3.3 - H4  
Liverpool Range Wind Farm  
PCTs and Condition Zones  
(Vegetation Zones)





D:\UMWELT (AUSTRALIA) PTY LTD\4859 - 03 SERVICES\FIGURES - RCP\APPENDICES\4859\_A26\_DD\_PCTS\_VEGETONES.MXD 10/08/2023 5:20:35 PM

Scale: 1:20000 at A3

GDA2020 MGA Zone 55

- Legend**
- RTS Project Site
  - Drainage Line
  - Water Body
  - Roads
  - National Parks (NPWS Estate)

|    |    |    |    |    |    |
|----|----|----|----|----|----|
| A2 | A3 | A4 | A5 |    |    |
| B2 | B3 | B4 | B5 |    |    |
| C1 | C2 | C3 | C4 | C5 |    |
| D1 | D2 | D3 | D4 | D5 | D6 |
| E2 | E3 | E4 | E5 | E6 |    |
| F3 | F4 | F5 | F6 |    |    |
| G3 | G4 | G5 |    |    |    |
| H2 | H3 | H4 |    |    |    |
| I1 | I2 | I3 |    |    |    |
| J1 | J2 |    |    |    |    |
| K1 |    |    |    |    |    |

APPENDIX 3.3 - I1

**Liverpool Range Wind Farm  
PCTs and Condition Zones  
(Vegetation Zones)**





- Legend**
- RTS Project Site
  - RTS Development Corridor – External Transmission Line
  - RTS Indicative Development Footprint – External Transmission Line
  - RTS Indicative Development Footprint – Public Road Upgrades

- PCTs – Vegetation Zones**
- Zone-2 - PCT-281 - ModerateGood
  - Zone-4 - PCT-479 - ModerateGood
  - Zone-5 - PCT-481 - ModerateGood
  - Zone-6 - PCT-483 - ModerateGood
  - Zone-7 - PCT-483 - Low
  - Zone-8 - PCT-483 - Low Condition DNG
  - Zone-11 - PCT-488 - Low
  - Zone-15 - PCT-1661 - ModerateGood
  - Zone-16 - PCT-1675 - ModerateGood
  - Zone-17 - PCT-483 - DNG
  - Disturbed
  - Land Category 1 - Exempt Land
  - Water Body

- Drainage Line
- Water Body
- Roads
- National Parks (NPWS Estate)

|    |    |    |    |    |    |
|----|----|----|----|----|----|
| A2 | A3 | A4 | A5 |    |    |
| B2 | B3 | B4 | B5 |    |    |
| C1 | C2 | C3 | C4 | C5 |    |
| D1 | D2 | D3 | D4 | D5 | D6 |
| E2 | E3 | E4 | E5 | E6 |    |
| F3 | F4 | F5 | F6 |    |    |
| G3 | G4 | G5 |    |    |    |
| H2 | H3 | H4 |    |    |    |
| I1 | I2 | I3 |    |    |    |
| J1 | J2 |    |    |    |    |
| K1 |    |    |    |    |    |

APPENDIX 3.3 - I2

Liverpool Range Wind Farm  
PCTs and Condition Zones  
(Vegetation Zones)





D:\UMWELT (AUSTRALIA) PTY LTD\4859 - 03 SERVICES\URS - 03 APPENDICES\4859\_A26\_DD\_PCTS\_VEGETATION.MXD 10/08/2023 5:21:10 PM

Scale: 1:20000 at A3

GDA2020 MGA Zone 55

**Legend**

- RTS Project Site
- RTS Development Corridor – External Transmission Line
- RTS Indicative Development Footprint – External Transmission Line

- PCTs – Vegetation Zones**
- Zone-4 - PCT-479 - ModerateGood
  - Zone-5 - PCT-481 - ModerateGood
  - Zone-7 - PCT-483 - Low
  - Zone-8 - PCT-483 - Low Condition DNG
  - Zone-11 - PCT-488 - Low
  - Zone-15 - PCT-1661 - ModerateGood
  - Zone-16 - PCT-1675 - ModerateGood
  - Zone-17 - PCT-483 - DNG

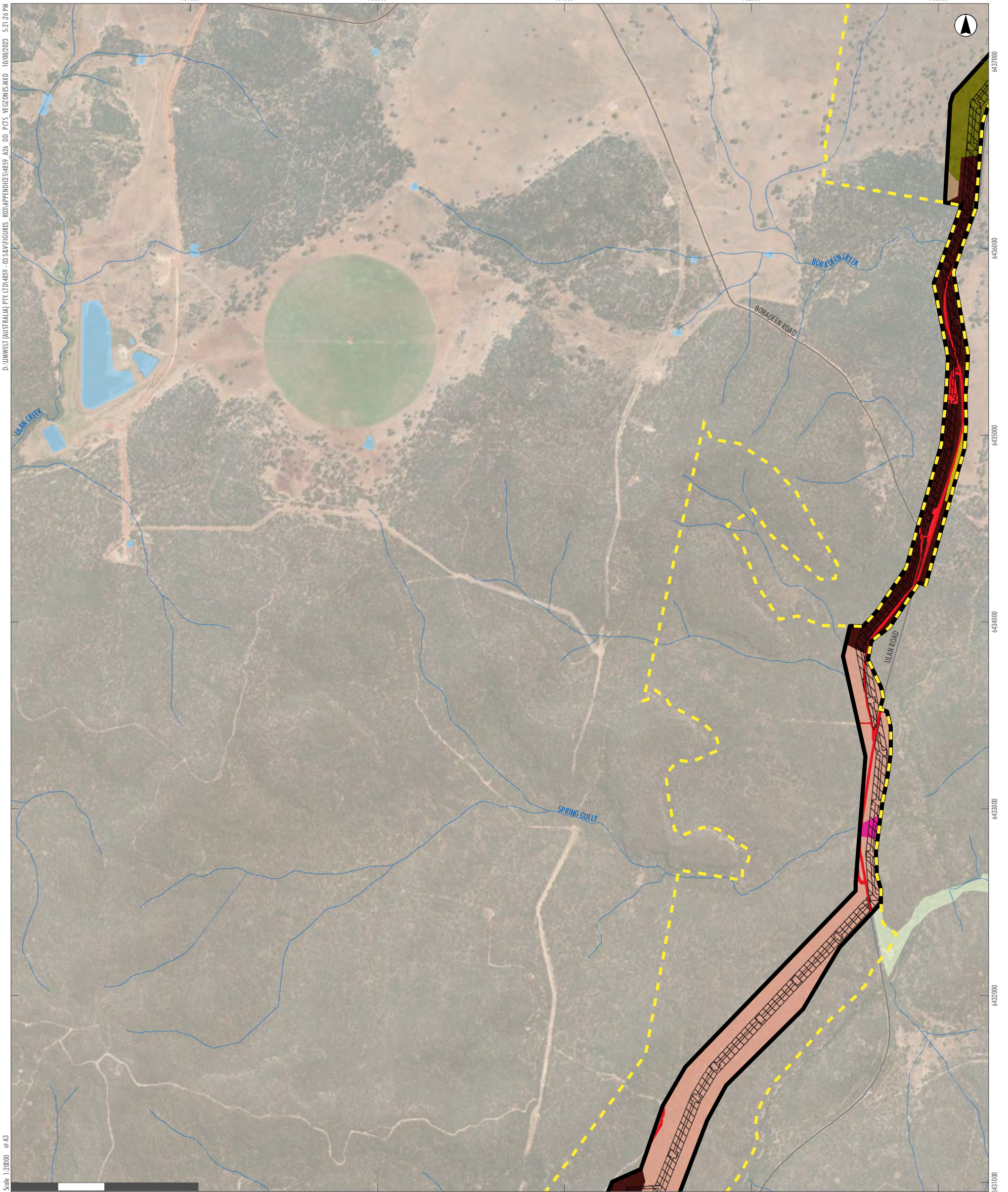
- Drainage Line
- Water Body
- Roads
- National Parks (NPWS Estate)

|    |    |    |    |    |    |
|----|----|----|----|----|----|
| A2 | A3 | A4 | A5 |    |    |
| B2 | B3 | B4 | B5 |    |    |
| C1 | C2 | C3 | C4 | C5 |    |
| D1 | D2 | D3 | D4 | D5 | D6 |
| E2 | E3 | E4 | E5 | E6 |    |
| F3 | F4 | F5 | F6 |    |    |
| G3 | G4 | G5 |    |    |    |
| H2 | H3 | H4 |    |    |    |
| I1 | I2 | I3 |    |    |    |
| J1 | J2 |    |    |    |    |
| K1 |    |    |    |    |    |

**APPENDIX 3.3 - I3**

**Liverpool Range Wind Farm  
PCTs and Condition Zones  
(Vegetation Zones)**





D:\UMWELT (AUSTRALIA) PTY LTD\4859 - 03 SERVICES\FIGURES - R03\APPENDICES\4859\_A26\_DD\_PCTS\_VEGETATION.MXD 10/08/2023 5:21:26 PM

Scale: 1:20000 at A3

GDA2020 MGA Zone 55

**Legend**

- RTS Project Site
- RTS Development Corridor – External Transmission Line
- RTS Indicative Development Footprint – External Transmission Line

- PCTs – Vegetation Zones**
- Zone-2 - PCT-281 - ModerateGood
  - Zone-5 - PCT-481 - ModerateGood
  - Zone-6 - PCT-483 - ModerateGood
  - Zone-7 - PCT-483 - Low
  - Zone-8 - PCT-483 - Low Condition DNG
  - Zone-11 - PCT-488 - Low
  - Zone-15 - PCT-1661 - ModerateGood
  - Zone-16 - PCT-1675 - ModerateGood
  - Zone-18 - PCT-1661 - DNG
  - Disturbed

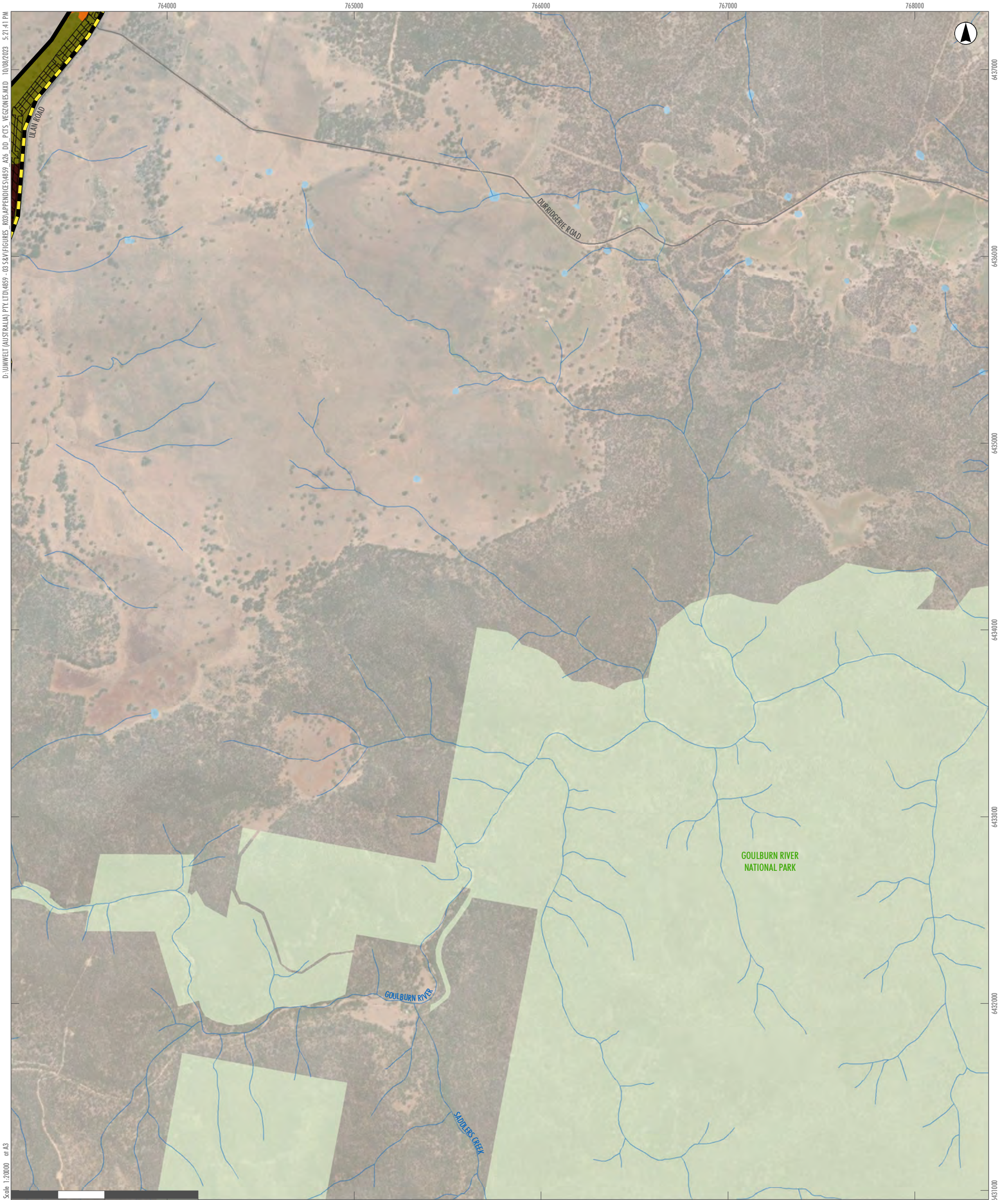
- Drainage Line
- Water Body
- Roads
- National Parks (NPWS Estate)

|    |    |    |    |    |    |
|----|----|----|----|----|----|
| A2 | A3 | A4 | A5 |    |    |
| B2 | B3 | B4 | B5 |    |    |
| C1 | C2 | C3 | C4 | C5 |    |
| D1 | D2 | D3 | D4 | D5 | D6 |
| E2 | E3 | E4 | E5 | E6 |    |
| F3 | F4 | F5 | F6 |    |    |
| G3 | G4 | G5 |    |    |    |
| H2 | H3 | H4 |    |    |    |
| I1 | I2 | I3 |    |    |    |
| J1 | J2 |    |    |    |    |
| K1 |    |    |    |    |    |

**APPENDIX 3.3 - J1**

**Liverpool Range Wind Farm  
PCTs and Condition Zones  
(Vegetation Zones)**





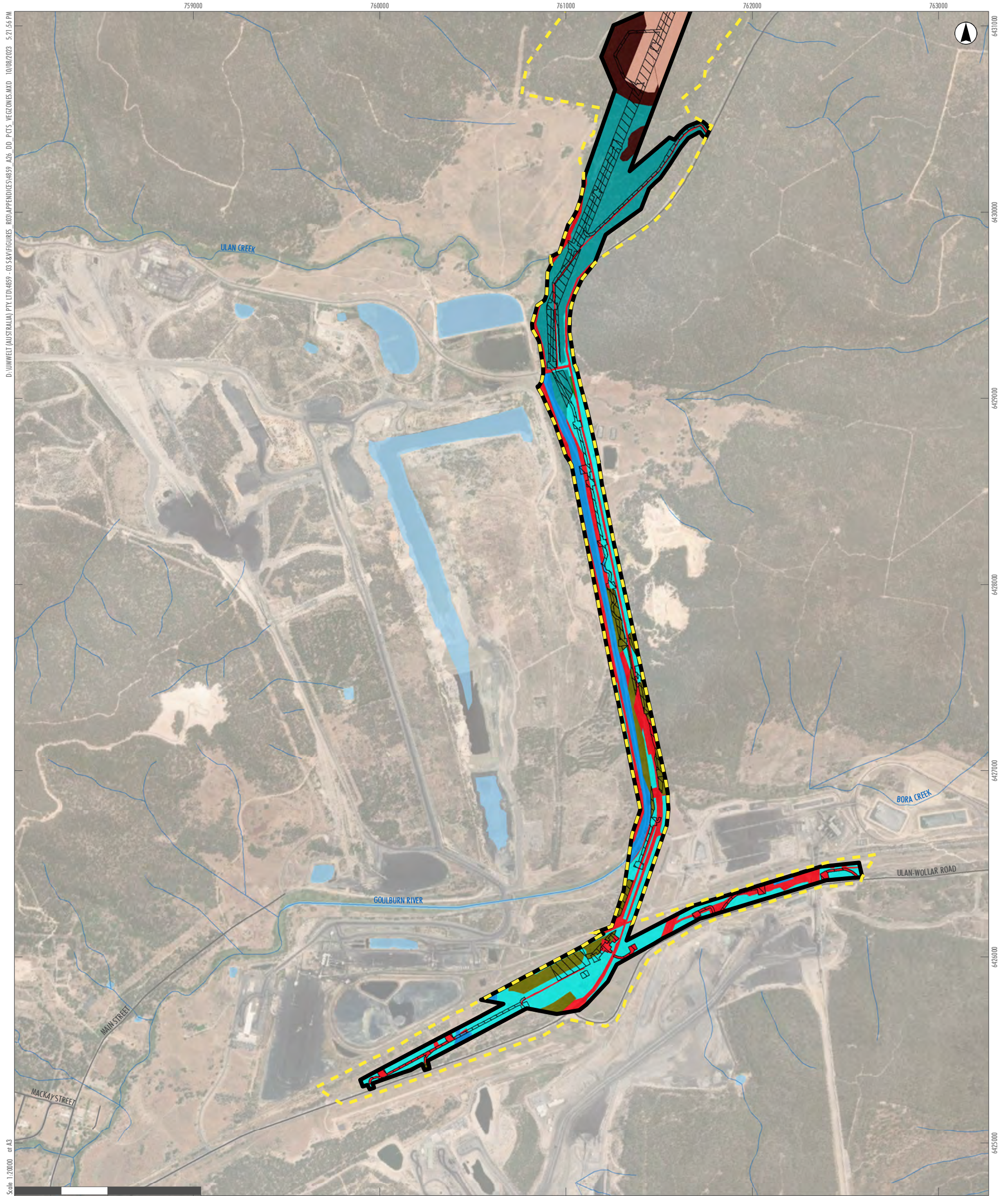
D:\UMWELT (AUSTRALIA) PTY. LTD.\4859 - 03 SERVICES\4859 - 03 SERVICES\4859\_A26\_DD\_PCTS\_VEGETATION.MXD 10/08/2023 5:21:41 PM  
 Scale: 1:20000 at A3

- Legend**
- RTS Project Site
  - RTS Development Corridor – External Transmission Line
  - RTS Indicative Development Footprint – External Transmission Line
- PCTs – Vegetation Zones**
- Zone-7 - PCT-483 - Low
  - Zone-15 - PCT-1661 - ModerateGood
  - Zone-17 - PCT-483 - DNG
- Other Features**
- Drainage Line
  - Water Body
  - Roads
  - National Parks (NPWS Estate)

|    |    |    |    |    |    |
|----|----|----|----|----|----|
| A2 | A3 | A4 | A5 |    |    |
| B2 | B3 | B4 | B5 |    |    |
| C1 | C2 | C3 | C4 | C5 |    |
| D1 | D2 | D3 | D4 | D5 | D6 |
| E2 | E3 | E4 | E5 | E6 |    |
| F3 | F4 | F5 | F6 |    |    |
| G3 | G4 | G5 |    |    |    |
| H2 | H3 | H4 |    |    |    |
| I1 | I2 | I3 |    |    |    |
| J1 | J2 |    |    |    |    |
| K1 |    |    |    |    |    |

APPENDIX 3.3 - J2  
 Liverpool Range Wind Farm  
 PCTs and Condition Zones  
 (Vegetation Zones)





D:\UMWELT (AUSTRALIA) PTY LTD\4859 - 03 SERVICES\FIGURES - RCP\APPENDICES\4859\_A26\_DD\_PCTS\_VEGETATIONES.MXD 10/08/2023 5:21:56 PM  
 Scale: 1:20000 at A3

GDA2020 MGA Zone 55

**Legend**

- RTS Project Site
  - RTS Development Corridor – External Transmission Line
  - RTS Indicative Development Footprint – External Transmission Line
- PCTs – Vegetation Zones**
- Zone-2 - PCT-281 - ModerateGood
  - Zone-7 - PCT-483 - Low
  - Zone-8 - PCT-483 - Low Condition DNG
  - Zone-15 - PCT-1661 - ModerateGood
  - Zone-16 - PCT-1675 - ModerateGood
  - Disturbed
  - Land Category 1 - Exempt Land
  - Water Body
- Drainage Line
  - Water Body
  - Roads

|    |    |    |    |    |    |
|----|----|----|----|----|----|
| A2 | A3 | A4 | A5 |    |    |
| B2 | B3 | B4 | B5 |    |    |
| C1 | C2 | C3 | C4 | C5 |    |
| D1 | D2 | D3 | D4 | D5 | D6 |
| E2 | E3 | E4 | E5 | E6 |    |
| F3 | F4 | F5 | F6 |    |    |
| G3 | G4 | G5 |    |    |    |
| H2 | H3 | H4 |    |    |    |
| I1 | I2 | I3 |    |    |    |
| J1 | J2 |    |    |    |    |
| K1 |    |    |    |    |    |

**APPENDIX 3.3 - K1**  
**Liverpool Range Wind Farm**  
**PCTs and Condition Zones**  
**(Vegetation Zones)**