

D:\UMWELT (AUSTRALIA) PTY LTD\4859-03\S8\FIGURES\_803\APPENDICES\859\_A27\_DD\_TCS.MXD 10/08/2023 3:47:41 PM

Scale: 1:20000 at A3

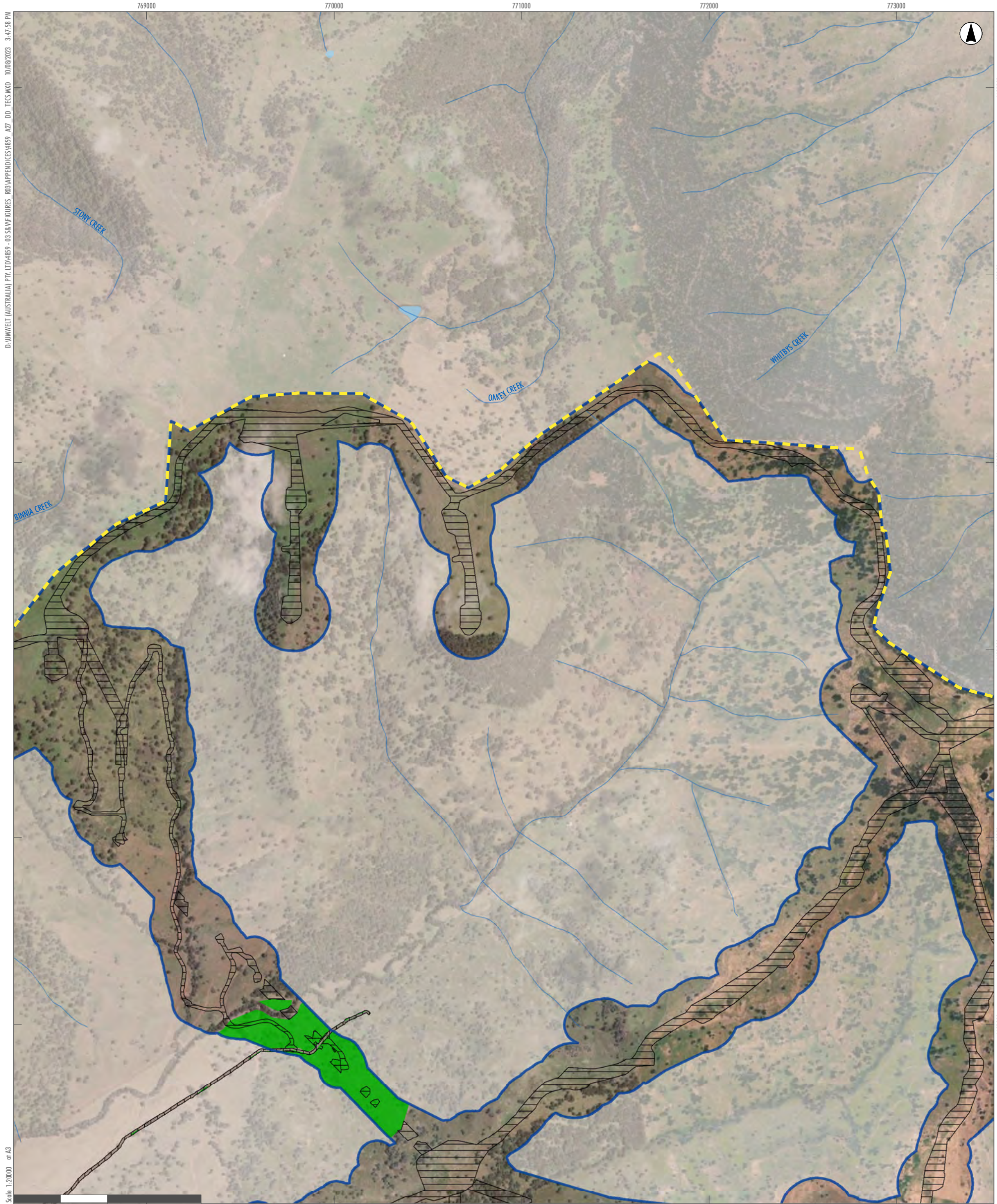
GDA2020 MGA Zone 55

- Legend**
- RTS Project Site
  - RTS Development Corridor – Wind Farm
  - RTS Indicative Development Footprint – Wind Farm
  - Drainage Line
  - Water Body
  - Roads

A2	A3	A4	A5		
B2	B3	B4	B5		
C1	C2	C3	C4	C5	
D1	D2	D3	D4	D5	D6
	E2	E3	E4	E5	E6
		F3	F4	F5	F6
		G3	G4	G5	
	H2	H3	H4		
I1	I2	I3			
J1	J2				
K1					

APPENDIX 3.4 - A2  
**Liverpool Range Wind Farm  
Threatened Ecological Communities**





D:\UMWELT (AUSTRALIA) PTY LTD\4859-03\S8\FIGURES\_803\APPENDICES\859\_A27\_DD\_TCS.MXD 10/08/2023 3:47:58 PM

Scale: 1:20000 at A3

GDA2020 MGA Zone 55

**Legend**

- RTS Project Site
- RTS Development Corridor – Wind Farm
- RTS Indicative Development Footprint – Wind Farm
- RTS Indicative Development Footprint – Public Road Upgrades
- BC Act**
- White Box-Yellow Box-Blakely's Red Gum Grassy Woodland and Derived Native Grassland CEEC (NSW Box Gum Woodland CEEC)

- Drainage Line
- Water Body

A2	<b>A3</b>	A4	A5		
B2	B3	B4	B5		
C1	C2	C3	C4	C5	
D1	D2	D3	D4	D5	D6
E2	E3	E4	E5	E6	
F3	F4	F5	F6		
G3	G4	G5			
H2	H3	H4			
I1	I2	I3			
J1	J2				
K1					

**APPENDIX 3.4 - A3**

**Liverpool Range Wind Farm  
Threatened Ecological Communities**





D:\UMWELT (AUSTRALIA) PTY LTD\4859-03\S&F\FIGURES\_803\APPENDICES\4859\_AZ7\_DD\_TEC5.MXD 10/08/2023 3:46:16 PM

Scale: 1:20000 at A3

GDA2020 MGA Zone 55

- Legend**
- RTS Project Site
  - RTS Development Corridor – Wind Farm
  - RTS Indicative Development Footprint – Wind Farm
  - RTS Indicative Development Footprint – Public Road Upgrades
  - BC Act**
  - White Box-Yellow Box-Blakely's Red Gum Grassy Woodland and Derived Native Grassland CEEC (NSW Box Gum Woodland CEEC)

- Drainage Line
- Water Body
- Roads

A2	A3	A4	A5		
B2	B3	B4	B5		
C1	C2	C3	C4	C5	
D1	D2	D3	D4	D5	D6
E2	E3	E4	E5	E6	
F3	F4	F5	F6		
G3	G4	G5			
H2	H3	H4			
I1	I2	I3			
J1	J2				
K1					

APPENDIX 3.4 - A4  
**Liverpool Range Wind Farm  
Threatened Ecological Communities**





D:\UMWELT (AUSTRALIA) PTY LTD\4859-03\S&F\FIGURES\_803\APPENDICES\4859\_AZ7\_DD\_TEC\MXD\_10/08/2023\_9:48:33 PM

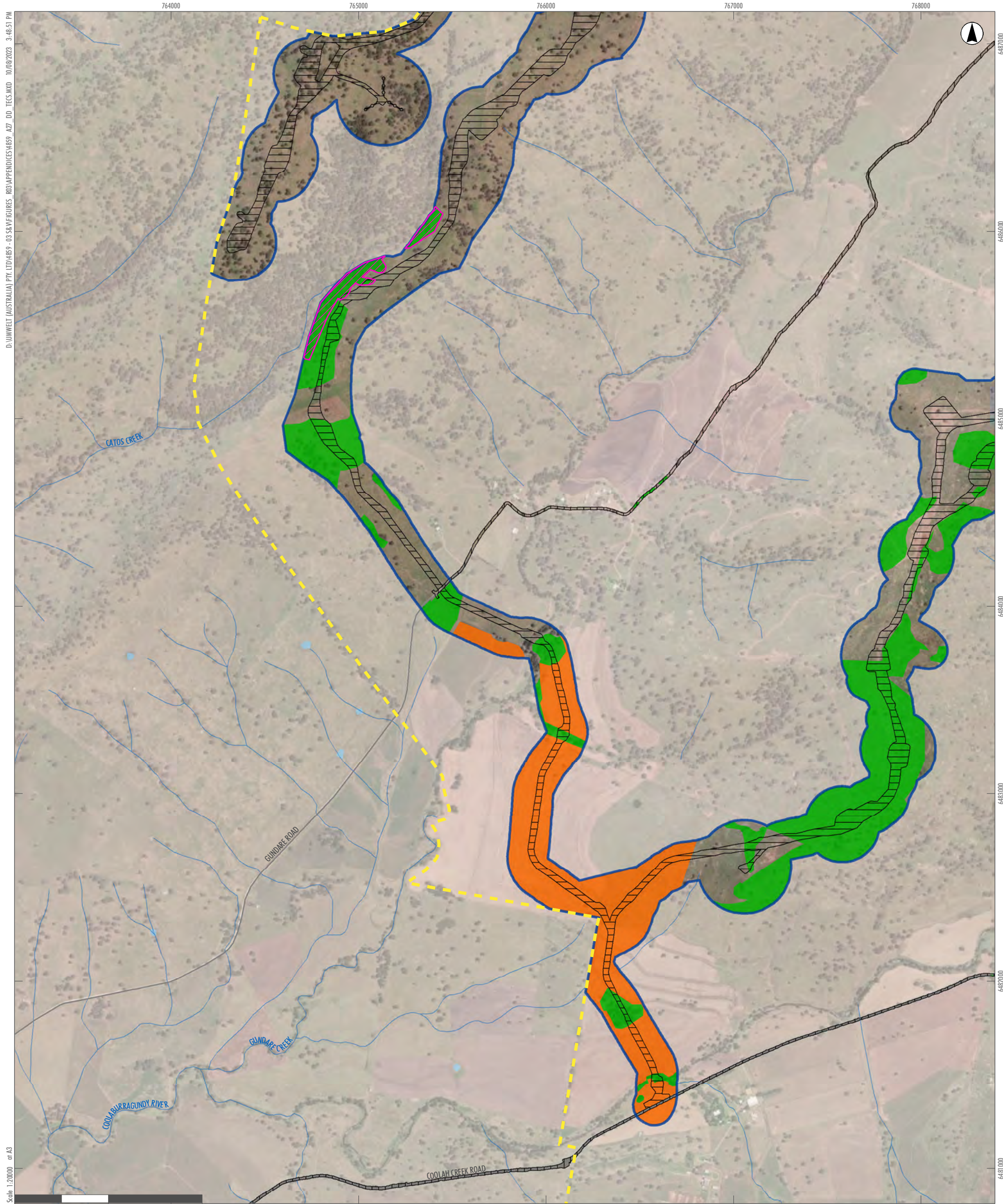
Scale: 1:20000 at A3

- Legend**
- RTS Project Site
  - RTS Development Corridor – Wind Farm
  - RTS Indicative Development Footprint – Wind Farm
  - Drainage Line
  - Water Body
  - Roads
  - National Parks (NPWS Estate)

A2	A3	A4	A5		
B2	B3	B4	B5		
C1	C2	C3	C4	C5	
D1	D2	D3	D4	D5	D6
E2	E3	E4	E5	E6	
F3	F4	F5	F6		
G3	G4	G5			
H2	H3	H4			
I1	I2	I3			
J1	J2				
K1					

APPENDIX 3.4 - A5  
**Liverpool Range Wind Farm  
Threatened Ecological Communities**





D:\UMWELT (AUSTRALIA) PTY LTD\4859-03\S&F\FIGURES\_803\APPENDICES\4859\_AZ7\_DD\_TECX.MXD 10/08/2023 3:46:51 PM

Scale: 1:20000 at A3

GDA2020 MGA Zone 55

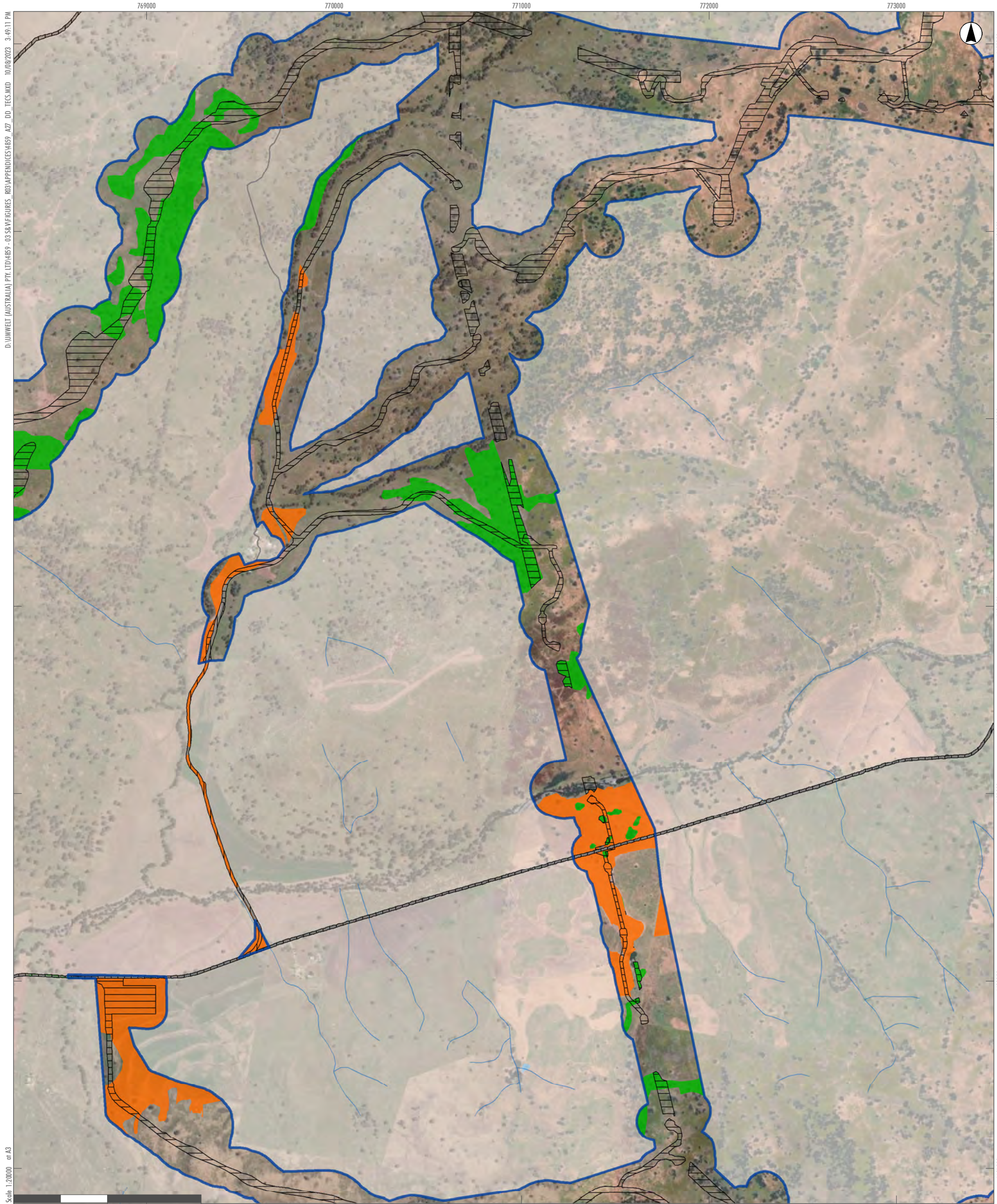
- Legend**
- RTS Project Site
  - RTS Development Corridor – Wind Farm
  - RTS Indicative Development Footprint – Wind Farm
  - RTS Indicative Development Footprint – Public Road Upgrades
  - Land Category 1 - Exempt Land
  - BC Act**
  - White Box-Yellow Box-Blakely's Red Gum Grassy Woodland and Derived Native Grassland CEEC (NSW Box Gum Woodland CEEC)
  - EPBC Act**
  - White Box-Yellow Box-Blakely's Red Gum Grassy Woodland and Derived Native Grassland CEEC (Commonwealth Box Gum Woodland CEEC)

- Drainage Line
- Water Body
- Roads

A2	A3	A4	A5		
<b>B2</b>	B3	B4	B5		
C1	C2	C3	C4	C5	
D1	D2	D3	D4	D5	D6
E2	E3	E4	E5	E6	
F3	F4	F5	F6		
G3	G4	G5			
H2	H3	H4			
I1	I2	I3			
J1	J2				
K1					

APPENDIX 3.4 - B2  
**Liverpool Range Wind Farm  
Threatened Ecological Communities**





D:\UMWELT (AUSTRALIA) PTY LTD\4859 - 03 S&M FIGURES - 003\APPENDICES\4859\_AZ7\_DD\_TEC5.MXD 10/08/2023 3:49:11 PM

Scale: 1:20,000 at A3

- Legend**
- RTS Project Site
  - RTS Development Corridor – Wind Farm
  - RTS Indicative Development Footprint – Wind Farm
  - RTS Indicative Development Footprint – Public Road Upgrades
  - Land Category 1 - Exempt Land
- BC Act**
- White Box-Yellow Box-Blakely's Red Gum Grassy Woodland and Derived Native Grassland CEEC (NSW Box Gum Woodland CEEC)

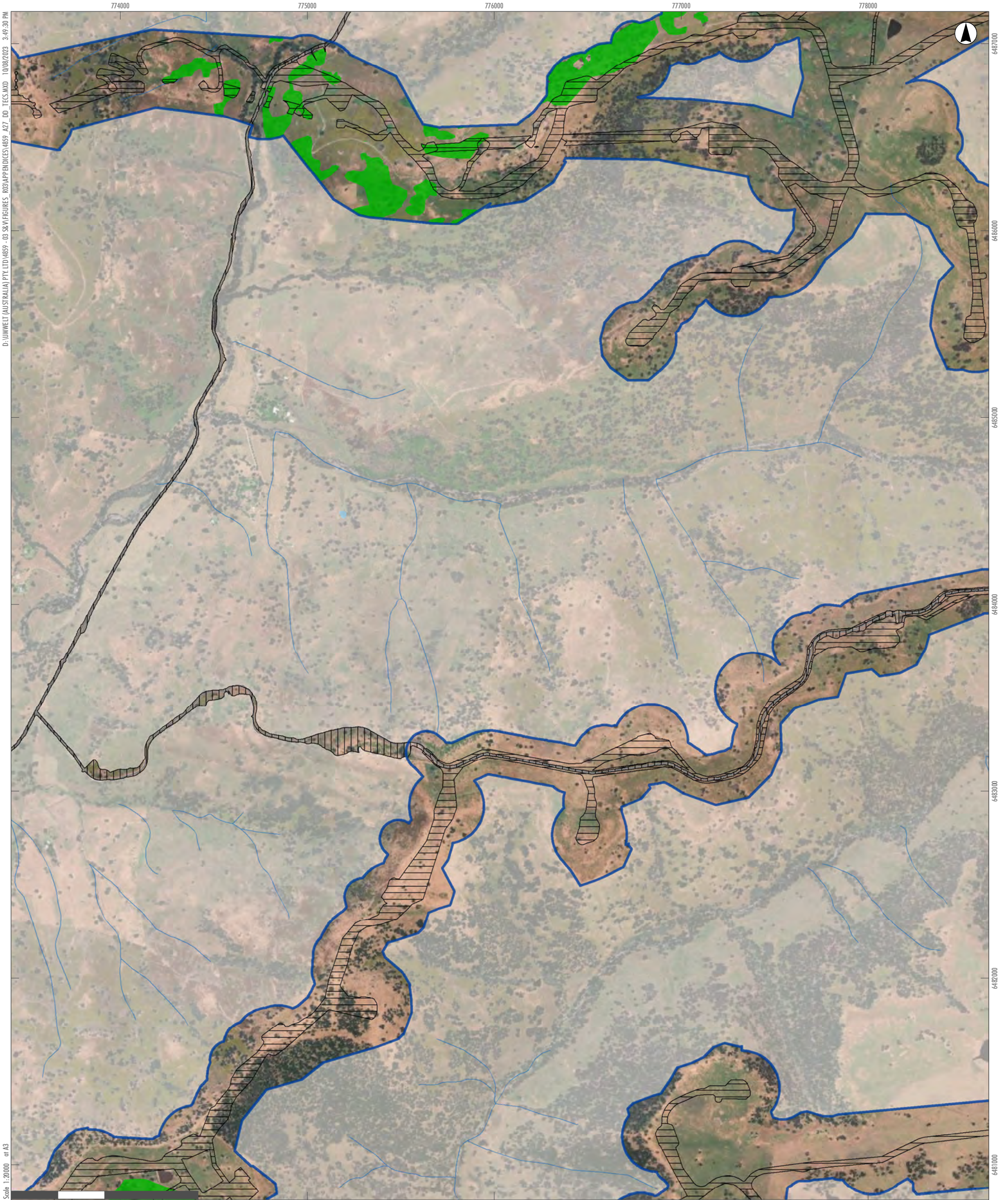
- Drainage Line
- Water Body
- Roads

A2	A3	A4	A5		
B2	B3	B4	B5		
C1	C2	C3	C4	C5	
D1	D2	D3	D4	D5	D6
E2	E3	E4	E5	E6	
F3	F4	F5	F6		
G3	G4	G5			
H2	H3	H4			
I1	I2	I3			
J1	J2				
K1					

APPENDIX 3.4 - B3

Liverpool Range Wind Farm  
Threatened Ecological Communities





D:\UMWELT (AUSTRALIA) PTY LTD\M859 - 03 SKYFIGURES - 03\APPENDICES\M859\_A27\_DD\_TECs\MXD\_110087023\_3-49-30 PM

Scale: 1:20,000 at A3

GDA2020 MGA Zone 55

**Legend**

- RTS Project Site
- RTS Development Corridor – Wind Farm
- RTS Indicative Development Footprint – Wind Farm
- RTS Indicative Development Footprint – Public Road Upgrades
- BC Act**
- White Box-Yellow Box-Blakely's Red Gum Grassy Woodland and Derived Native Grassland CEEC (NSW Box Gum Woodland CEEC)


- Drainage Line
- Water Body
- Roads

A2	A3	A4	A5		
B2	B3	B4	B5		
C1	C2	C3	C4	C5	
D1	D2	D3	D4	D5	D6
E2	E3	E4	E5	E6	
F3	F4	F5	F6		
G3	G4	G5			
H2	H3	H4			
I1	I2	I3			
J1	J2				
K1					

**APPENDIX 3.4 - B4**

**Liverpool Range Wind Farm  
Threatened Ecological Communities**





D:\UMWELT (AUSTRALIA) PTY LTD\4859 - 03 SKM\FIGURES\_BROAPPENDICES\4859\_A27\_DD\_TEC5.MXD 11/08/2023 3:49:47 PM

Scale: 1:20,000 at A3

GDA2020 MGA Zone 55

**Legend**

- RTS Project Site
  - RTS Development Corridor – Wind Farm
  - RTS Indicative Development Footprint – Wind Farm
  - RTS Indicative Development Footprint – Public Road Upgrades
  - BC Act**
  - White Box-Yellow Box-Blakely's Red Gum Grassy Woodland and Derived Native Grassland CEEC (NSW Box Gum Woodland CEEC)
  - EPBC Act**
  - White Box-Yellow Box-Blakely's Red Gum Grassy Woodland and Derived Native Grassland CEEC (Commonwealth Box Gum Woodland CEEC)
- Drainage Line
  - Water Body
  - Roads
  - National Parks (NPWS Estate)

A2	A3	A4	A5		
B2	B3	B4	B5		
C1	C2	C3	C4	C5	
D1	D2	D3	D4	D5	D6
E2	E3	E4	E5	E6	
F3	F4	F5	F6		
G3	G4	G5			
H2	H3	H4			
I1	I2	I3			
J1	J2				
K1					

**APPENDIX 3.4 - B5**  
**Liverpool Range Wind Farm**  
**Threatened Ecological Communities**



D:\UMWELT (AUSTRALIA) PTY LTD\4859 - 03.S&M\FIGURES\_003\APPENDICES\4859\_AZ7\_DD\_TEC5.MXD 10/08/2023 3:50:04 PM

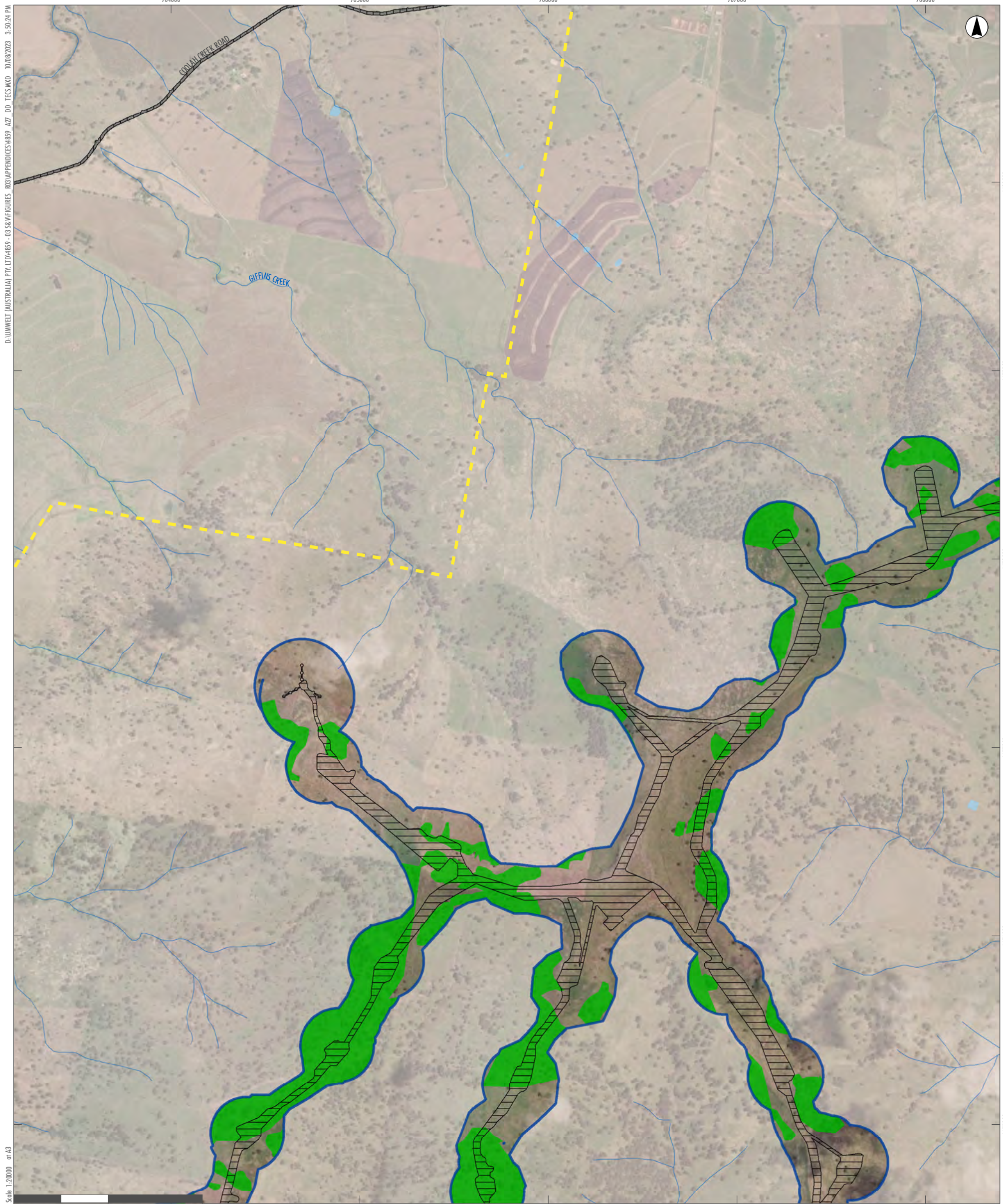


- Legend**
- RTS Project Site
  - RTS Indicative Development Footprint – Public Road Upgrades
  - Drainage Line
  - Water Body
  - Roads

A2	A3	A4	A5		
B2	B3	B4	B5		
C1	C2	C3	C4	C5	
D1	D2	D3	D4	D5	D6
E2	E3	E4	E5	E6	
F3	F4	F5	F6		
G3	G4	G5			
H2	H3	H4			
I1	I2	I3			
J1	J2				
K1					

APPENDIX 3.4 - C1  
**Liverpool Range Wind Farm  
 Threatened Ecological Communities**





Scale: 1:20,000 at A3  
0 500 1,000 Metres

GDA2020 MGA Zone 55

**Legend**

- RTS Project Site
- RTS Development Corridor – Wind Farm
- RTS Indicative Development Footprint – Wind Farm
- RTS Indicative Development Footprint – Public Road Upgrades
- BC Act**
- White Box-Yellow Box-Blakely's Red Gum Grassy Woodland and Derived Native Grassland CEEC (NSW Box Gum Woodland CEEC)

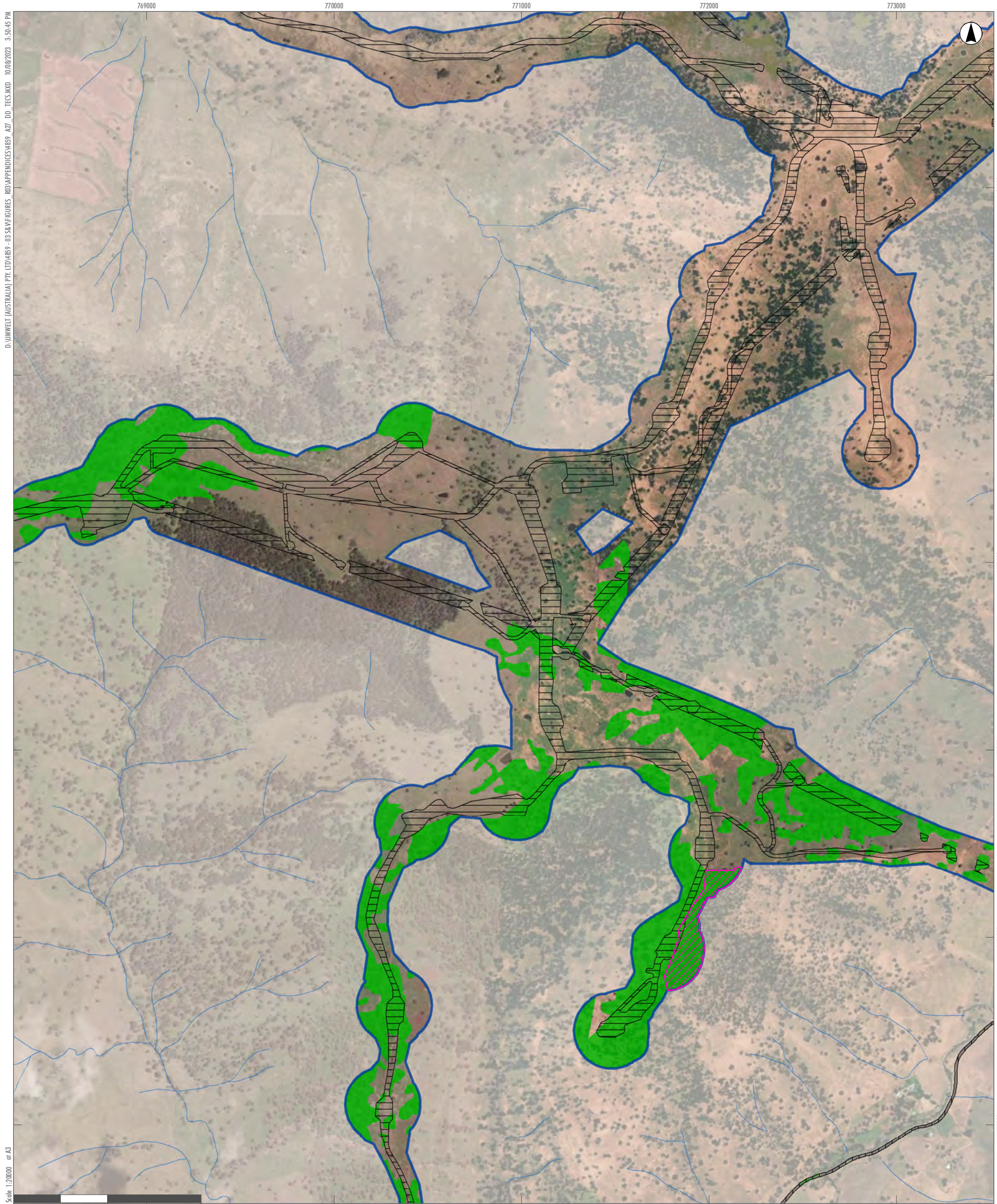
- Drainage Line
- Water Body
- Roads

A2	A3	A4	A5		
B2	B3	B4	B5		
C1	C2	C3	C4	C5	
D1	D2	D3	D4	D5	D6
E2	E3	E4	E5	E6	
F3	F4	F5	F6		
G3	G4	G5			
H2	H3	H4			
I1	I2	I3			
J1	J2				
K1					

**APPENDIX 3.4 - C2**

**Liverpool Range Wind Farm  
Threatened Ecological Communities**





D:\UMWELT (AUSTRALIA) PTY LTD\4859 - 03.S&M\FIGURES\_003\APPENDICES\4859\_AZ7\_DD\_TECX.MXD 10/08/2023 3:50:45 PM

Scale: 1:20000 at A3

GDA2020 MGA Zone 55

**Legend**

- RTS Project Site
- RTS Development Corridor – Wind Farm
- RTS Indicative Development Footprint – Wind Farm
- RTS Indicative Development Footprint – Public Road Upgrades

**BC Act**

White Box-Yellow Box-Blakely's Red Gum Grassy Woodland and Derived Native Grassland CEEC (NSW Box Gum Woodland CEEC)

**EPBC Act**

White Box-Yellow Box-Blakely's Red Gum Grassy Woodland and Derived Native Grassland CEEC (Commonwealth Box Gum Woodland CEEC)

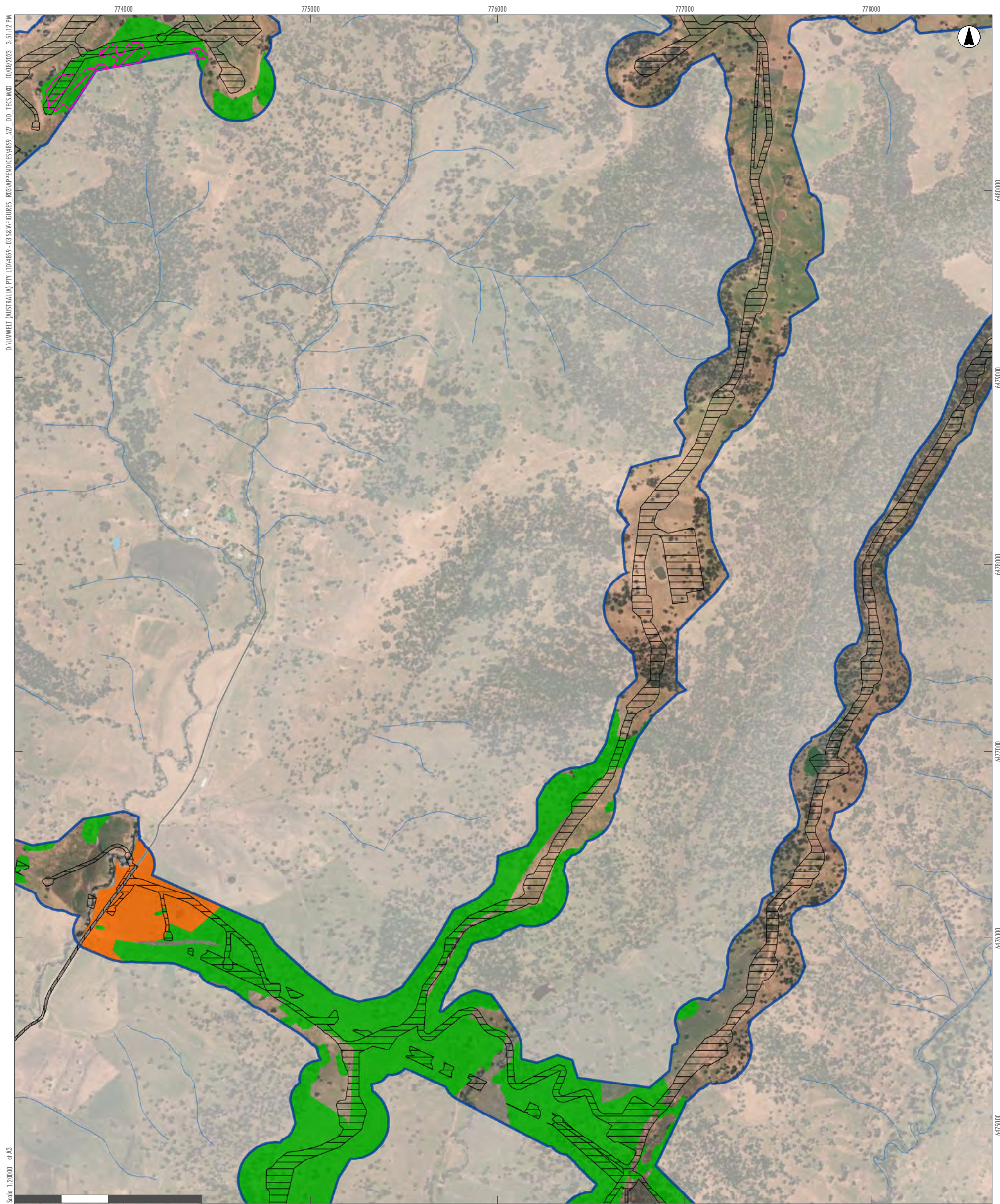
- Drainage Line
- Roads

A2	A3	A4	A5		
B2	B3	B4	B5		
C1	C2	C3	C4	C5	
D1	D2	D3	D4	D5	D6
E2	E3	E4	E5	E6	
F3	F4	F5	F6		
G3	G4	G5			
H2	H3	H4			
I1	I2	I3			
J1	J2				
K1					

**APPENDIX 3.4 - C3**

**Liverpool Range Wind Farm  
Threatened Ecological Communities**





D:\UMWELT (AUSTRALIA) PTY LTD\4859 - 03\S&F\FIGURES\_003\APPENDICES\4859\_AZ7\_DD\_TEC5.MXD, 10/08/2023, 3:51:12 PM

Scale: 1:20,000 at A3

GDA2020 MGA Zone 55

- Legend**
- RTS Project Site
  - RTS Development Corridor – Wind Farm
  - RTS Indicative Development Footprint – Wind Farm
  - RTS Indicative Development Footprint – Public Road Upgrades
  - Land Category 1 - Exempt Land
  - BC Act**
  - White Box-Yellow Box-Blakely's Red Gum Grassy Woodland and Derived Native Grassland CEEC (NSW Box Gum Woodland CEEC)
  - EPBC Act**
  - White Box-Yellow Box-Blakely's Red Gum Grassy Woodland and Derived Native Grassland CEEC (Commonwealth Box Gum Woodland CEEC)

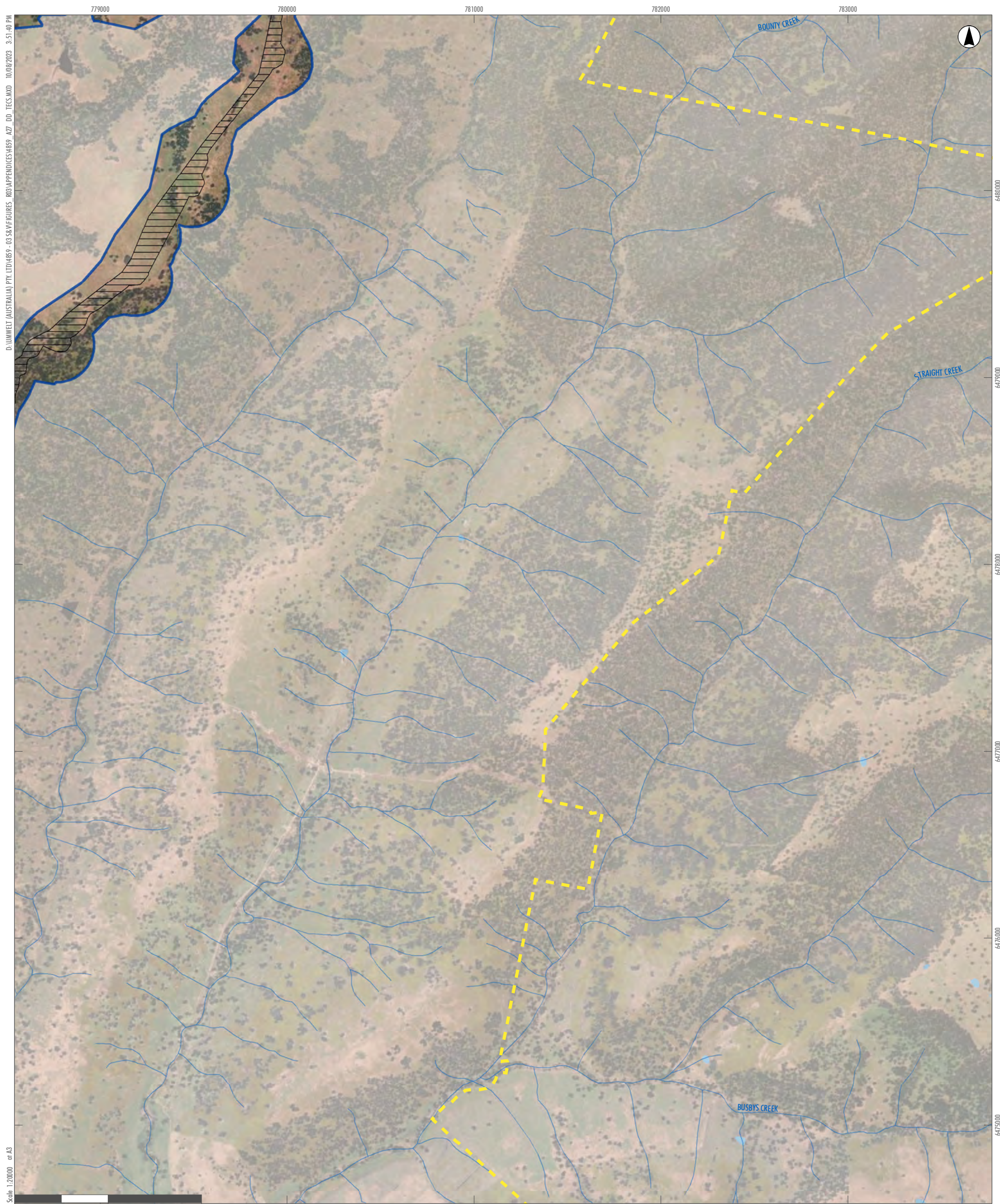
- Drainage Line
- Water Body
- Roads

A2	A3	A4	A5		
B2	B3	B4	B5		
C1	C2	C3	C4	C5	
D1	D2	D3	D4	D5	D6
E2	E3	E4	E5	E6	
F3	F4	F5	F6		
G3	G4	G5			
H2	H3	H4			
I1	I2	I3			
J1	J2				
K1					

APPENDIX 3.4 - C4

**Liverpool Range Wind Farm  
Threatened Ecological Communities**





D:\UMWELT (AUSTRALIA) PTY LTD\4859-03\S&M\FIGURES\_803\APPENDICES\4859\_A27\_DD\_TEC5.MXD 10/08/2023 3:51:40 PM

Scale: 1:20000 at A3

GDA2020 MGA Zone 55

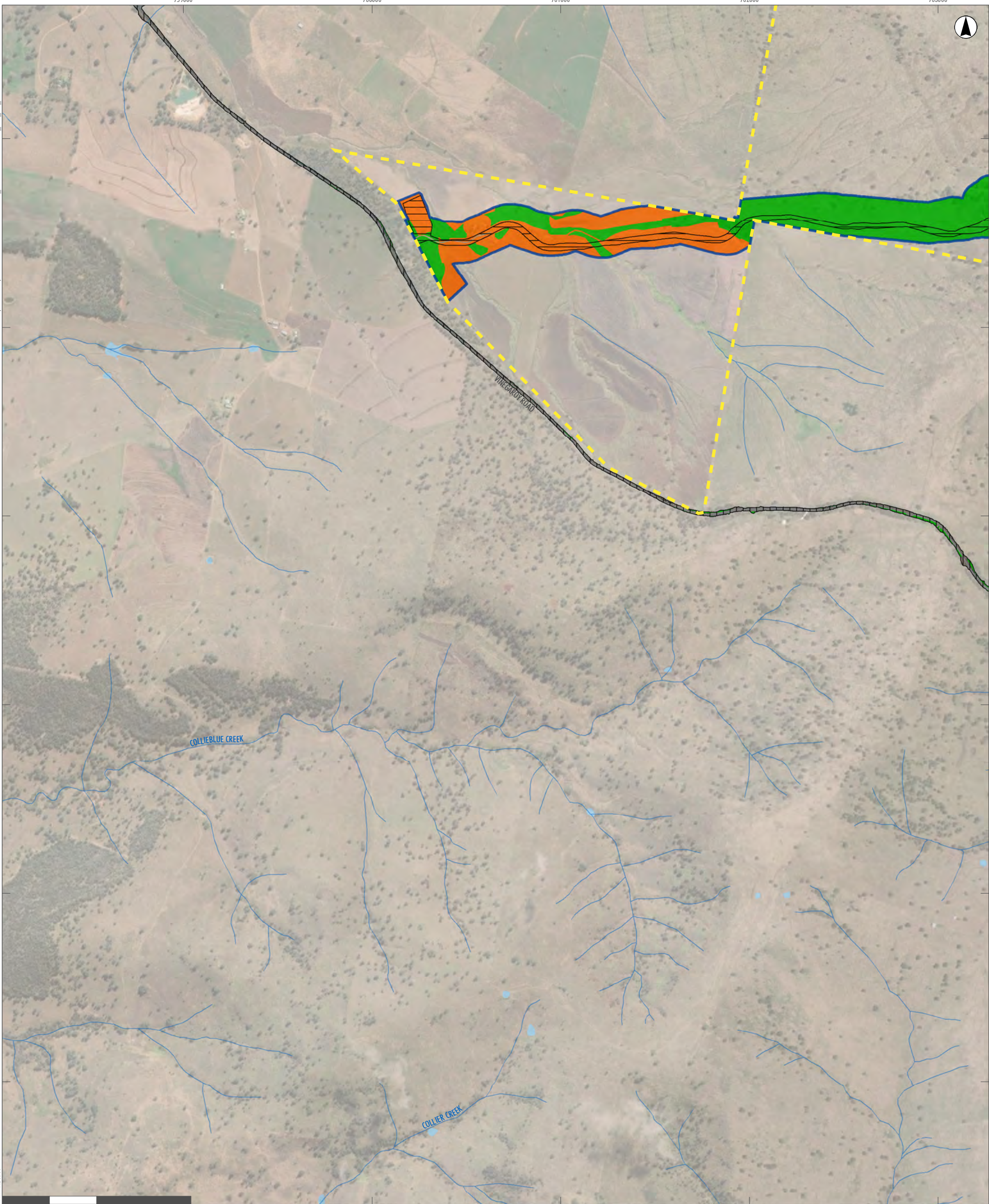
- Legend**
- RTS Project Site
  - RTS Development Corridor – Wind Farm
  - RTS Indicative Development Footprint – Wind Farm
  - Drainage Line
  - Water Body

A2	A3	A4	A5		
B2	B3	B4	B5		
C1	C2	C3	C4	C5	
D1	D2	D3	D4	D5	D6
E2	E3	E4	E5	E6	
F3	F4	F5	F6		
G3	G4	G5			
H2	H3	H4			
I1	I2	I3			
J1	J2				
K1					

APPENDIX 3.4 - C5

**Liverpool Range Wind Farm  
Threatened Ecological Communities**





**Legend**

- RTS Project Site
- RTS Development Corridor – Wind Farm
- RTS Indicative Development Footprint – Wind Farm
- RTS Indicative Development Footprint – Public Road Upgrades
- Land Category 1 - Exempt Land

**BC Act**

- White Box-Yellow Box-Blakely's Red Gum Grassy Woodland and Derived Native Grassland CEEC (NSW Box Gum Woodland CEEC)

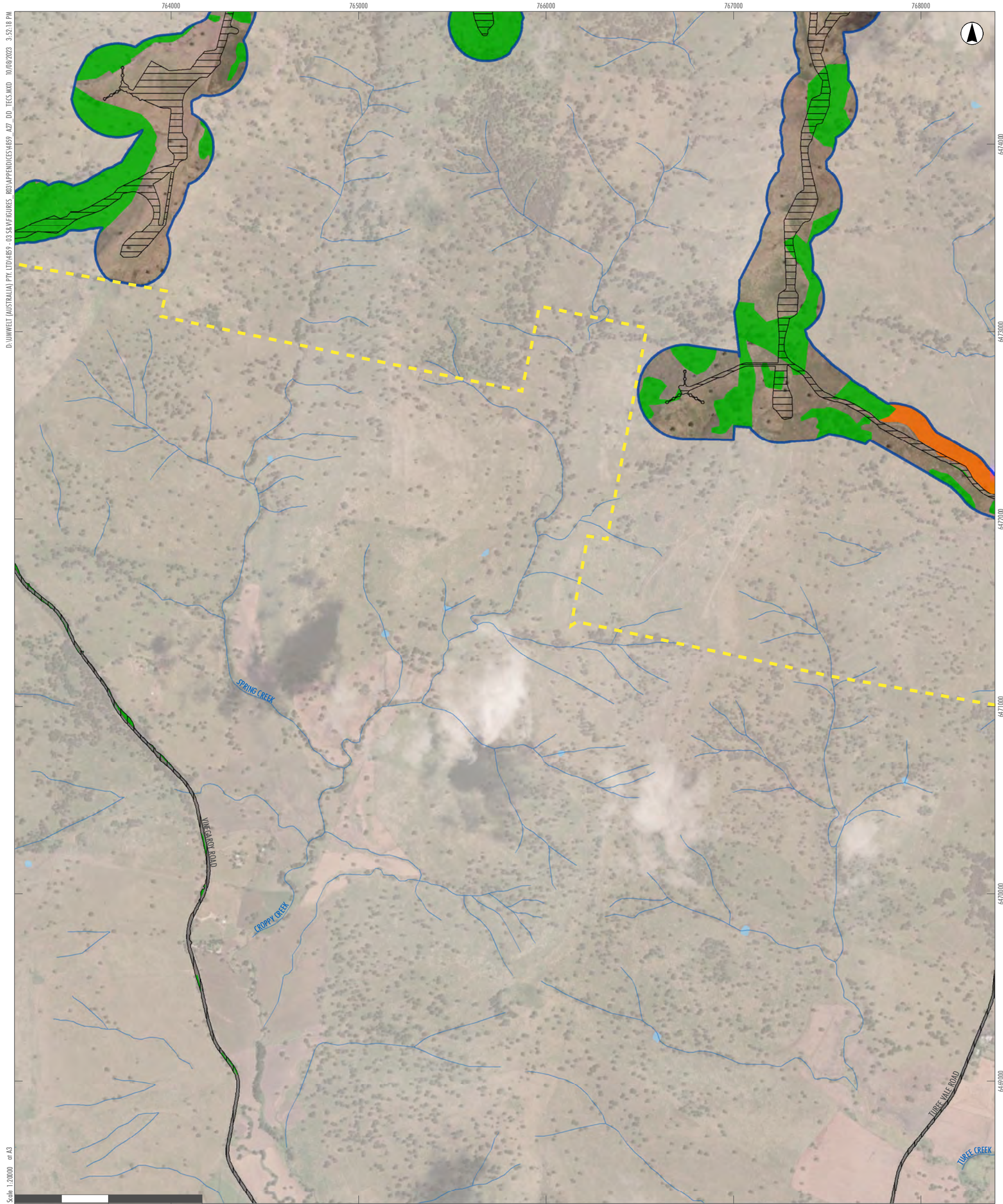
- Drainage Line
- Water Body
- Roads

A2	A3	A4	A5		
B2	B3	B4	B5		
C1	C2	C3	C4	C5	
D1	D2	D3	D4	D5	D6
E2	E3	E4	E5	E6	
F3	F4	F5	F6		
G3	G4	G5			
H2	H3	H4			
I1	I2	I3			
J1	J2				
K1					

**APPENDIX 3.4 - D1**

**Liverpool Range Wind Farm  
Threatened Ecological Communities**





D:\UMWELT (AUSTRALIA) PTY LTD\4859 - 03\S&M\FIGURES\_003\APPENDICES\4859\_AZ7\_DD\_TEC5.MXD 10/08/2023 3:52:18 PM

Scale: 1:20000 at A3

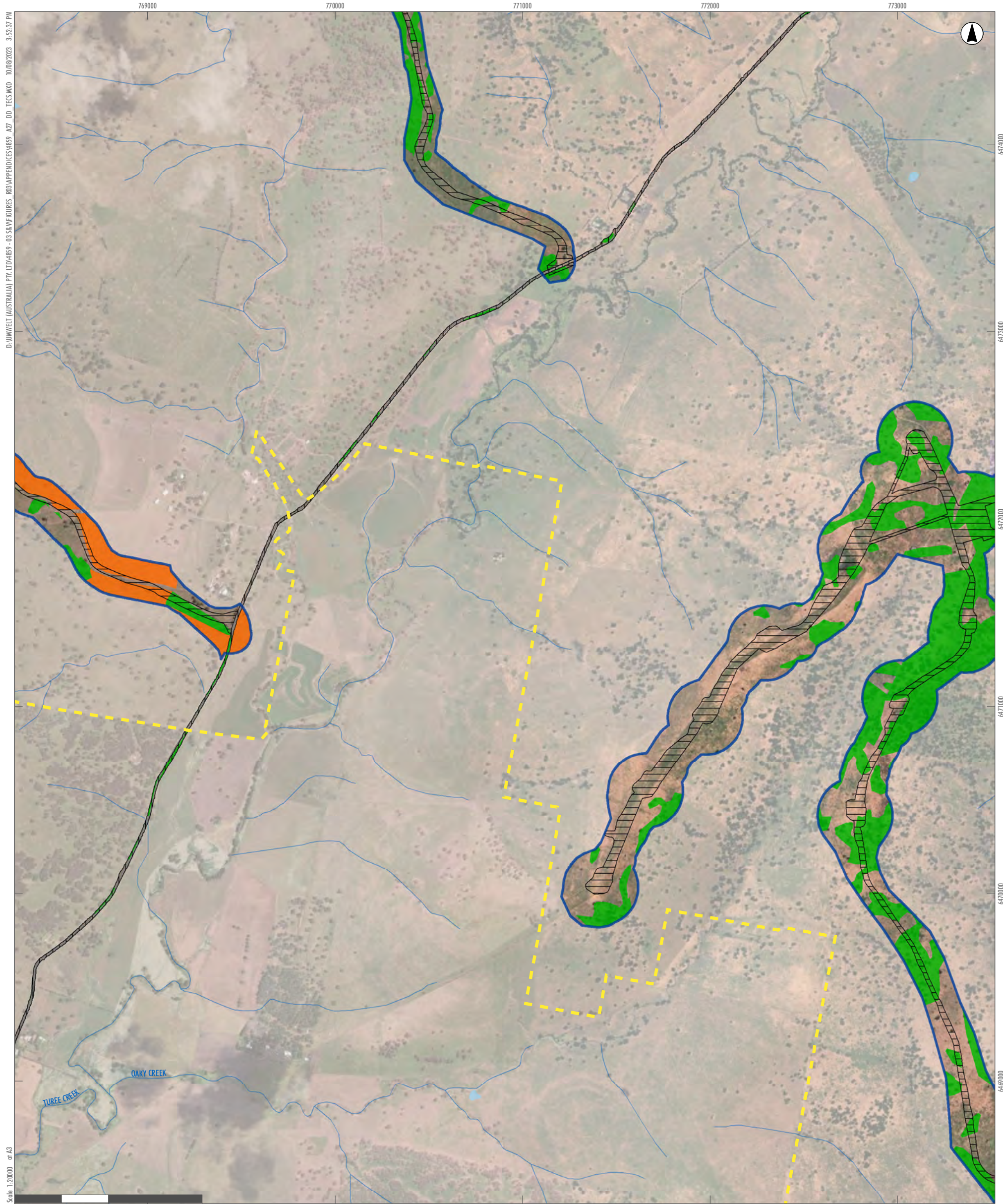
- Legend**
- RTS Project Site
  - RTS Development Corridor – Wind Farm
  - RTS Indicative Development Footprint – Wind Farm
  - RTS Indicative Development Footprint – Public Road Upgrades
  - Land Category 1 - Exempt Land
  - BC Act**
  - White Box-Yellow Box-Blakely's Red Gum Grassy Woodland and Derived Native Grassland CEEC (NSW Box Gum Woodland CEEC)

- Drainage Line
- Water Body
- Roads

A2	A3	A4	A5		
B2	B3	B4	B5		
C1	C2	C3	C4	C5	
D1	D2	D3	D4	D5	D6
E2	E3	E4	E5	E6	
F3	F4	F5	F6		
G3	G4	G5			
H2	H3	H4			
I1	I2	I3			
J1	J2				
K1					

**APPENDIX 3.4 - D2**  
**Liverpool Range Wind Farm**  
**Threatened Ecological Communities**





D:\UMWELT (AUSTRALIA) PTY LTD\4859 - 03\S&F\FIGURES\_803\APPENDICES\4859\_AZ7\_DD\_TECS.MXD 10/08/2023 3:52:37 PM

Scale: 1:20,000 at A3

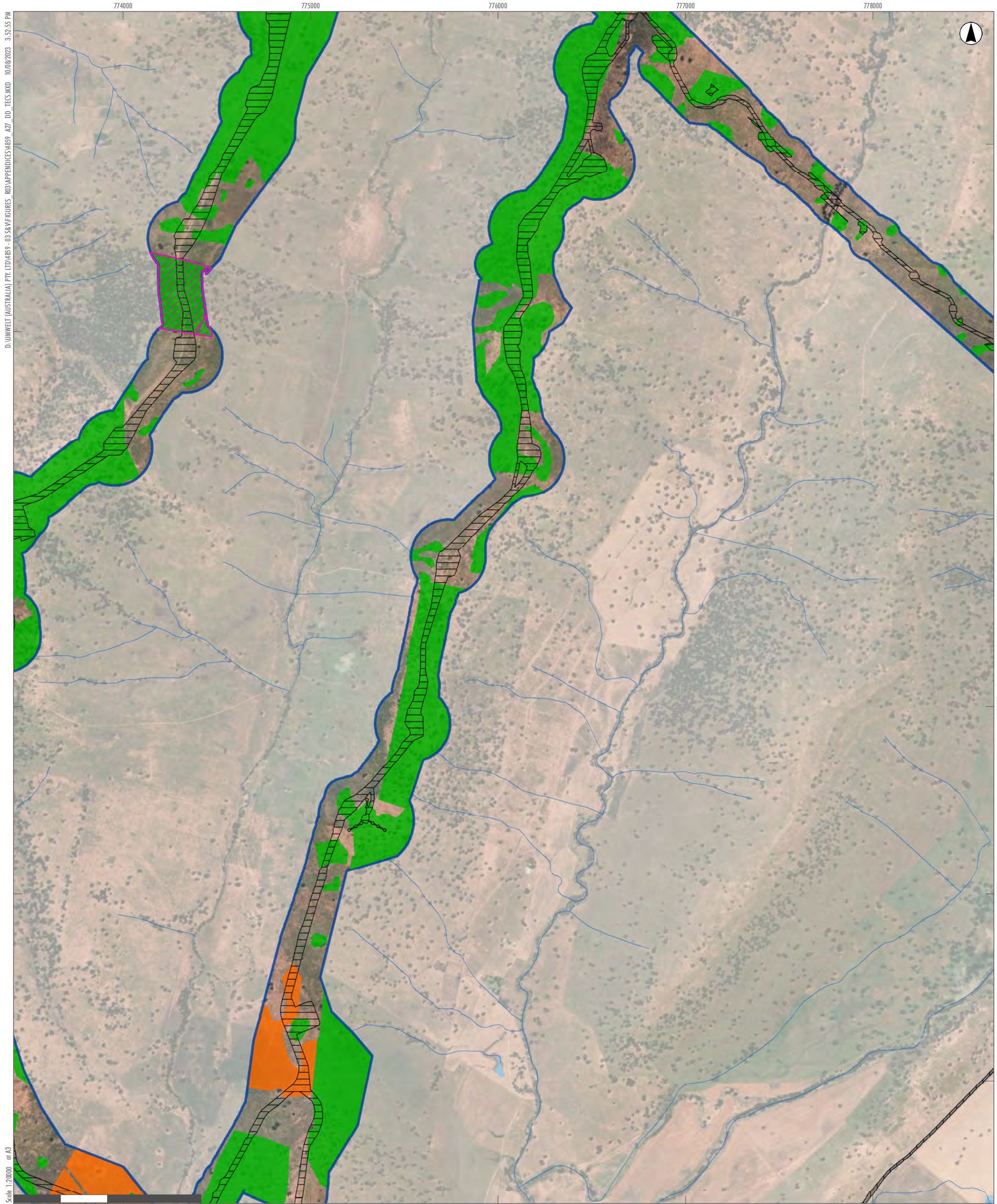
- Legend**
- RTS Project Site
  - RTS Development Corridor – Wind Farm
  - RTS Indicative Development Footprint – Wind Farm
  - RTS Indicative Development Footprint – Public Road Upgrades
  - Land Category 1 - Exempt Land
  - BC Act**
  - White Box-Yellow Box-Blakely's Red Gum Grassy Woodland and Derived Native Grassland CEEC (NSW Box Gum Woodland CEEC)

- Drainage Line
- Water Body
- Roads

A2	A3	A4	A5		
B2	B3	B4	B5		
C1	C2	C3	C4	C5	
D1	D2	D3	D4	D5	D6
E2	E3	E4	E5	E6	
F3	F4	F5	F6		
G3	G4	G5			
H2	H3	H4			
I1	I2	I3			
J1	J2				
K1					

**APPENDIX 3.4 - D3**  
**Liverpool Range Wind Farm**  
**Threatened Ecological Communities**





D:\UMWELT (AUSTRALIA) PTY LTD\4859-03\S&F\FIGURES\_803\APPENDICES\4859\_AZ7\_DD\_TEC.MXD 10/08/2023 3:52:55 PM

Scale: 1:20000 at A3

GDA2020 MGA Zone 55

**Legend**

- RTS Project Site
- RTS Development Corridor – Wind Farm
- RTS Indicative Development Footprint – Wind Farm
- RTS Indicative Development Footprint – Public Road Upgrades
- Land Category 1 - Exempt Land

**BC Act**  
 White Box-Yellow Box-Blakely's Red Gum Grassy Woodland and Derived Native Grassland CEEC (NSW Box Gum Woodland CEEC)

**EPBC Act**  
 White Box-Yellow Box-Blakely's Red Gum Grassy Woodland and Derived Native Grassland CEEC (Commonwealth Box Gum Woodland CEEC)

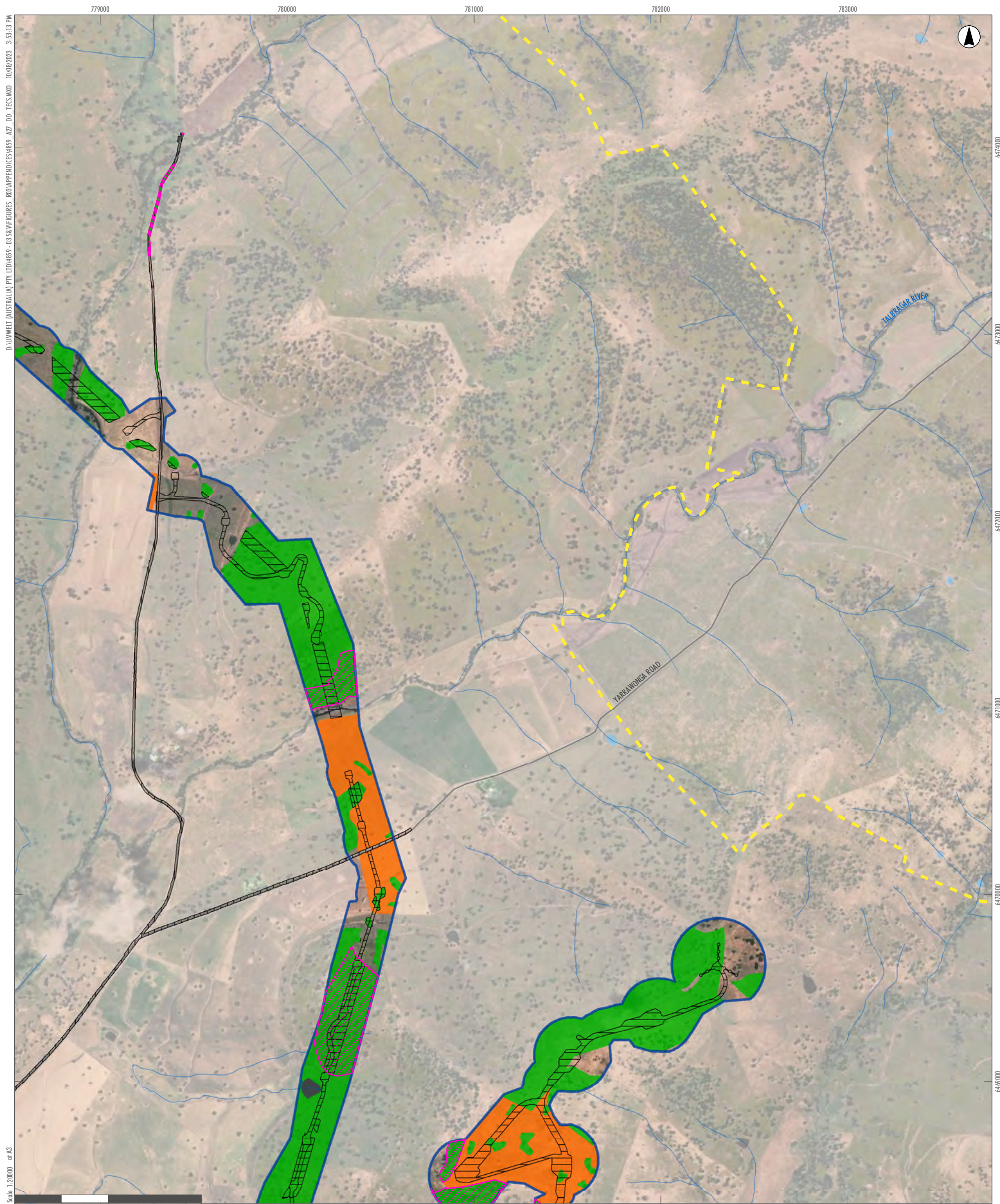
- Drainage Line
- Water Body
- Roads

A2	A3	A4	A5		
B2	B3	B4	B5		
C1	C2	C3	C4	C5	
D1	D2	D3	D4	D5	D6
E2	E3	E4	E5	E6	
F3	F4	F5	F6		
G3	G4	G5			
H2	H3	H4			
I1	I2	I3			
J1	J2				
K1					

**APPENDIX 3.4 - D4**

**Liverpool Range Wind Farm  
Threatened Ecological Communities**





D:\UMWELT (AUSTRALIA) PTY LTD\4859 - 03.58.FIGURES\_803\APPENDICES\4859\_AZ7\_DD\_TEC5.MXD 10/08/2023 3:53:13 PM

Scale: 1:20,000 at A3

0 500 1,000 Metres

GDA2020 MGA Zone 55

- Legend**
- RTS Project Site
  - RTS Development Corridor – Wind Farm
  - RTS Indicative Development Footprint – Wind Farm
  - RTS Indicative Development Footprint – Public Road Upgrades
  - Land Category 1 - Exempt Land
  - BC Act**
  - White Box-Yellow Box-Blakely's Red Gum Grassy Woodland and Derived Native Grassland CEEC (NSW Box Gum Woodland CEEC)
  - EPBC Act**
  - White Box-Yellow Box-Blakely's Red Gum Grassy Woodland and Derived Native Grassland CEEC (Commonwealth Box Gum Woodland CEEC)

- Drainage Line
- Water Body
- Roads

A2	A3	A4	A5		
B2	B3	B4	B5		
C1	C2	C3	C4	C5	
D1	D2	D3	D4	D5	D6
E2	E3	E4	E5	E6	
F3	F4	F5	F6		
G3	G4	G5			
H2	H3	H4			
I1	I2	I3			
J1	J2				
K1					

**APPENDIX 3.4 - D5**  
**Liverpool Range Wind Farm**  
**Threatened Ecological Communities**





D:\UMWELT (AUSTRALIA) PTY LTD\4859-03\S&F\FIGURES\_803\APPENDICES\4859\_AZ7\_DD\_TEC5.MXD 10/08/2023 9:53:31 PM

Scale 1:20000 at A3

0 500 1,000 Metres

GDA2020 MGA Zone 55

- Legend**
- RTS Project Site
  - Drainage Line
  - Water Body
  - Roads

A2	A3	A4	A5		
B2	B3	B4	B5		
C1	C2	C3	C4	C5	
D1	D2	D3	D4	D5	D6
E2	E3	E4	E5	E6	
F3	F4	F5	F6		
G3	G4	G5			
H2	H3	H4			
I1	I2	I3			
J1	J2				
K1					

**APPENDIX 3.4 - D6**  
**Liverpool Range Wind Farm**  
**Threatened Ecological Communities**





D:\UMWELT (AUSTRALIA) PTY LTD\4859-03\S&M\FIGURES\_803\APPENDICES\4859\_AZ7\_DD\_TCS.MXD 10/08/2023 3:53:59 PM

Scale: 1:20000 at A3

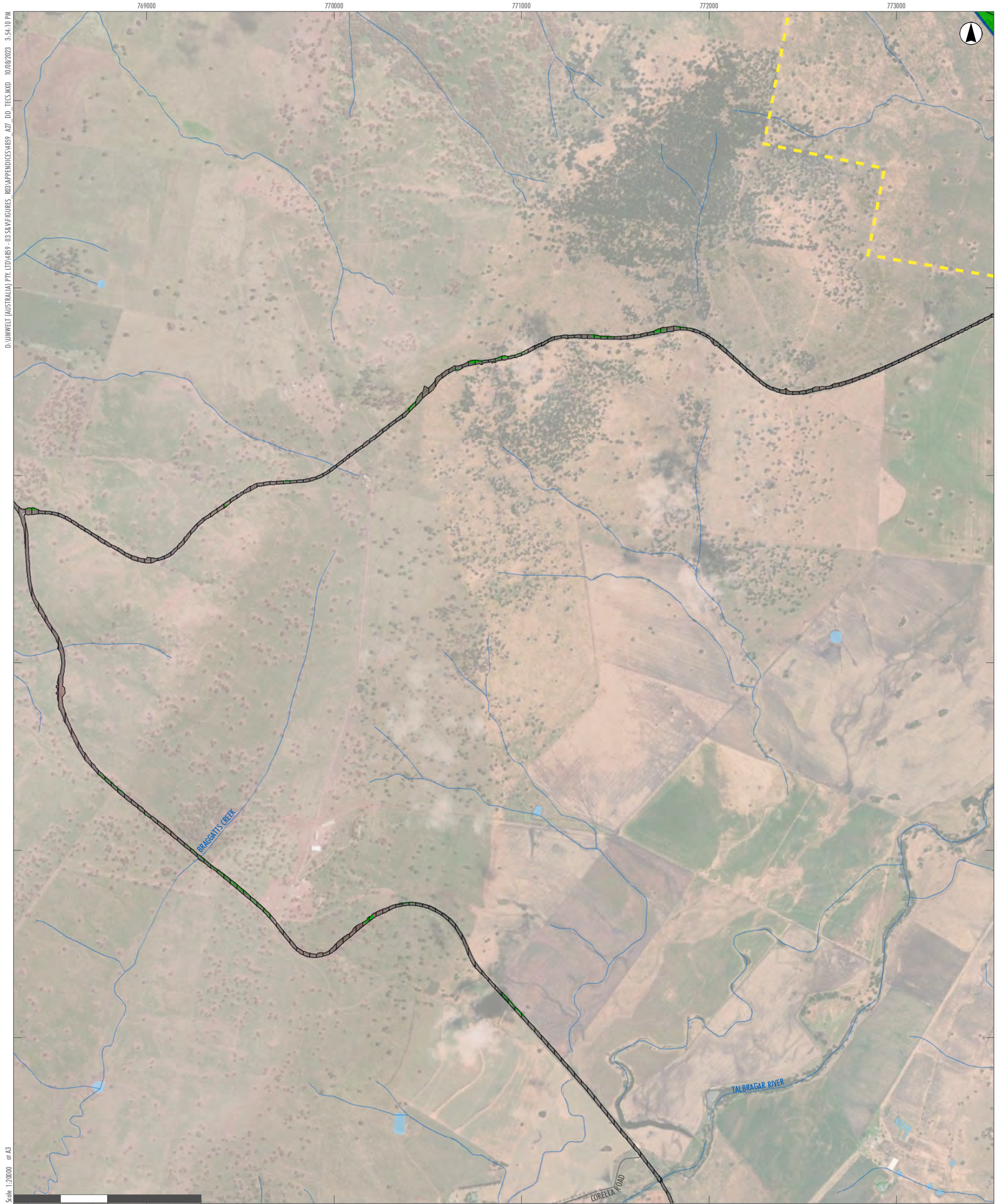
GDA2020 MGA Zone 55

- Legend**
- RTS Indicative Development Footprint – Public Road Upgrades
  - BC Act**
  - White Box-Yellow Box-Blakely's Red Gum Grassy Woodland and Derived Native Grassland CEEC (NSW Box Gum Woodland CEEC)
  - Drainage Line
  - Water Body
  - Roads

A2	A3	A4	A5		
B2	B3	B4	B5		
C1	C2	C3	C4	C5	
D1	D2	D3	D4	D5	D6
E2	E3	E4	E5	E6	
F3	F4	F5	F6		
G3	G4	G5			
H2	H3	H4			
I1	I2	I3			
J1	J2				
K1					

APPENDIX 3.4 - E2  
**Liverpool Range Wind Farm  
Threatened Ecological Communities**





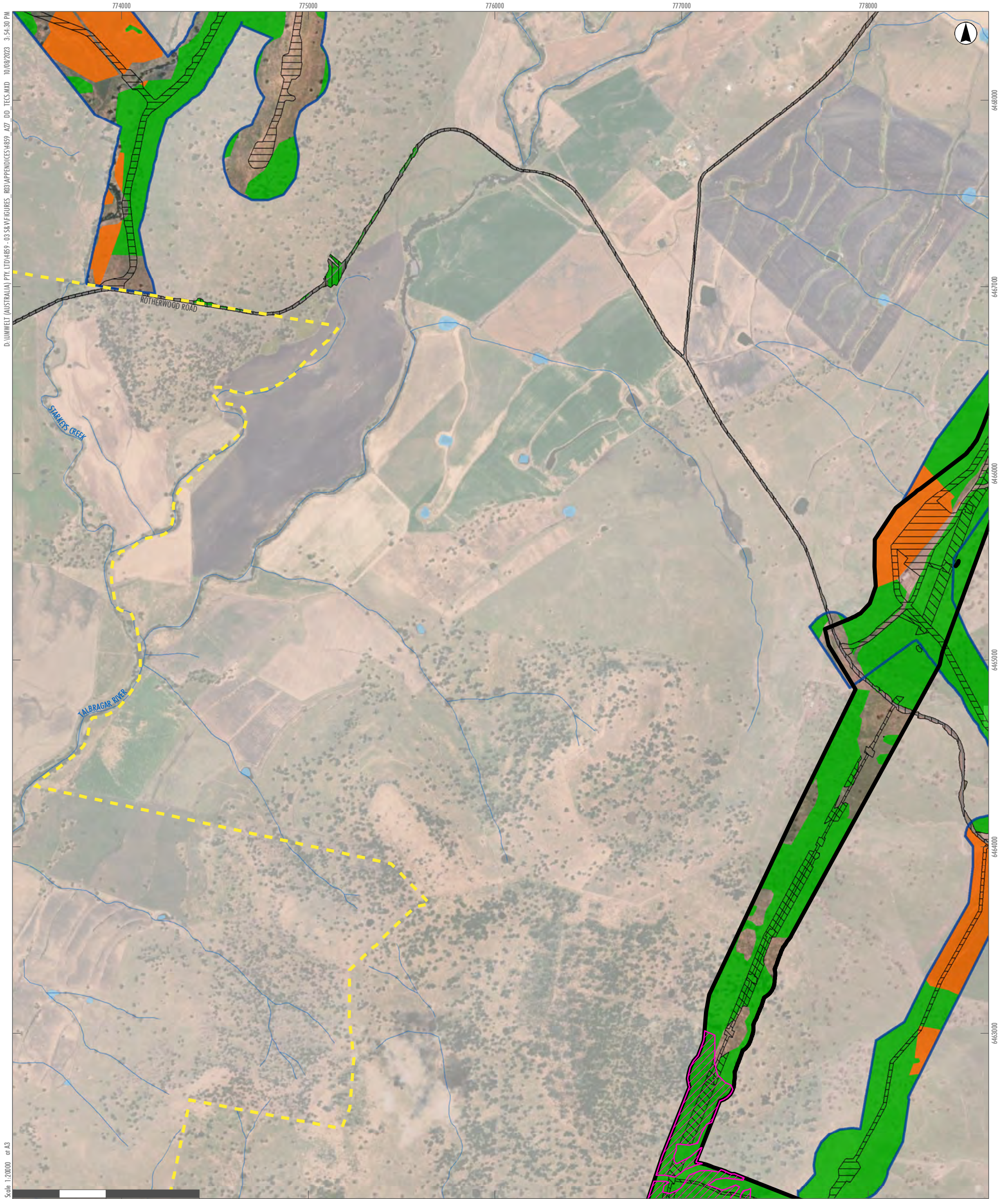
- Legend**
- RTS Project Site
  - RTS Development Corridor – Wind Farm
  - RTS Indicative Development Footprint – Wind Farm
  - RTS Indicative Development Footprint – Public Road Upgrades
  - BC Act**
  - White Box-Yellow Box-Blakely's Red Gum Grassy Woodland and Derived Native Grassland CEEC (NSW Box Gum Woodland CEEC)

- Drainage Line
- Water Body
- Roads

A2	A3	A4	A5		
B2	B3	B4	B5		
C1	C2	C3	C4	C5	
D1	D2	D3	D4	D5	D6
E2	E3	E4	E5	E6	
F3	F4	F5	F6		
G3	G4	G5			
H2	H3	H4			
I1	I2	I3			
J1	J2				
K1					

APPENDIX 3.4 - E3  
**Liverpool Range Wind Farm  
 Threatened Ecological Communities**





D:\UMWELT (AUSTRALIA) PTY LTD\4859 - 03\S&M\FIGURES\_003\APPENDICES\4859\_AZ7\_DD\_TEC5.MXD 10/08/2023 3:54:30 PM

Scale: 1:20000 at A3

GDA2020 MGA Zone 55

- Legend**
- RTS Project Site
  - RTS Development Corridor – Wind Farm
  - RTS Development Corridor – External Transmission Line
  - RTS Indicative Development Footprint – Wind Farm
  - RTS Indicative Development Footprint – External Transmission Line
  - RTS Indicative Development Footprint – Public Road Upgrades
  - Land Category 1 - Exempt Land
  - BC Act**
  - White Box-Yellow Box-Blakely's Red Gum Grassy Woodland and Derived Native Grassland CEEC (NSW Box Gum Woodland CEEC)
  - EPBC Act**
  - White Box-Yellow Box-Blakely's Red Gum Grassy Woodland and Derived Native Grassland CEEC (Commonwealth Box Gum Woodland CEEC)

- Drainage Line
- Water Body
- Roads

A2	A3	A4	A5		
B2	B3	B4	B5		
C1	C2	C3	C4	C5	
D1	D2	D3	D4	D5	D6
E2	E3	E4	E5	E6	
F3	F4	F5	F6		
G3	G4	G5			
H2	H3	H4			
I1	I2	I3			
J1	J2				
K1					

APPENDIX 3.4 - E4  
**Liverpool Range Wind Farm  
Threatened Ecological Communities**





D:\UMWELT (AUSTRALIA) PTY LTD\4859-03\S8\FIGURES\_803\APPENDICES\4859\_AZ7\_DD\_TEC.MXD 10/08/2023 3:54:49 PM

Scale: 1:20000 at A3

GDA2020 MGA Zone 55

**Legend**

- RTS Project Site
- RTS Development Corridor – Wind Farm
- RTS Development Corridor – External Transmission Line
- RTS Indicative Development Footprint – Wind Farm
- RTS Indicative Development Footprint – External Transmission Line
- RTS Indicative Development Footprint – Public Road Upgrades
- Land Category 1 - Exempt Land
- BC Act**
- White Box-Yellow Box-Blakely's Red Gum Grassy Woodland and Derived Native Grassland CEEC (NSW Box Gum Woodland CEEC)
- EPBC Act**
- White Box-Yellow Box-Blakely's Red Gum Grassy Woodland and Derived Native Grassland CEEC (Commonwealth Box Gum Woodland CEEC)

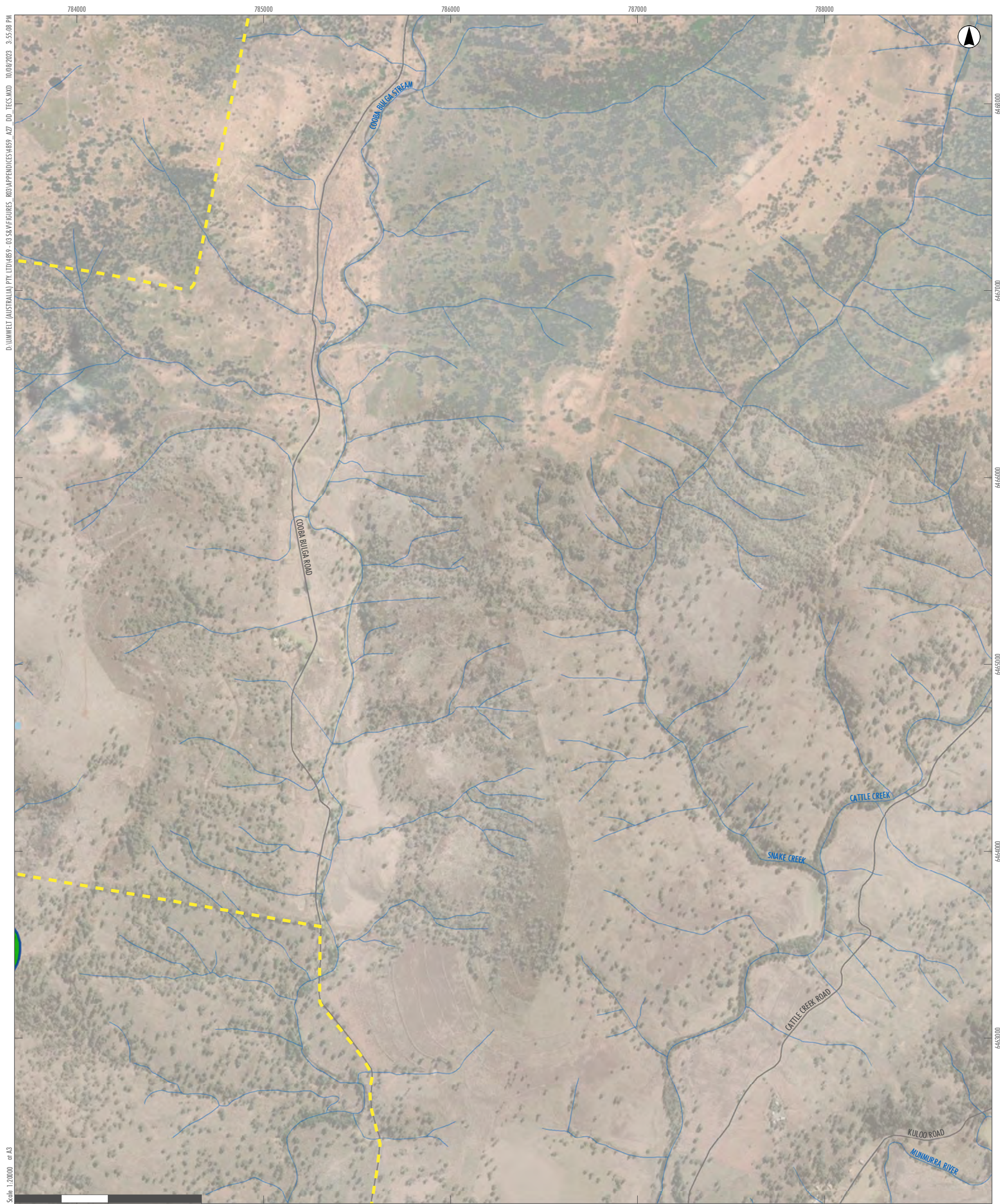
- Drainage Line
- Water Body
- Roads

A2	A3	A4	A5		
B2	B3	B4	B5		
C1	C2	C3	C4	C5	
D1	D2	D3	D4	D5	D6
E2	E3	E4	E5	E6	
F3	F4	F5	F6		
G3	G4	G5			
H2	H3	H4			
I1	I2	I3			
J1	J2				
K1					

**APPENDIX 3.4 - E5**

**Liverpool Range Wind Farm  
Threatened Ecological Communities**





D:\UMWELT (AUSTRALIA) PTY LTD\4859 - 03\S&M\FIGURES\_803\APPENDICES\4859\_AZ7\_DD\_TEC5.MXD 10/08/2023 3:55:08 PM

Scale: 1:20000 at A3

GDA2020 MGA Zone 55

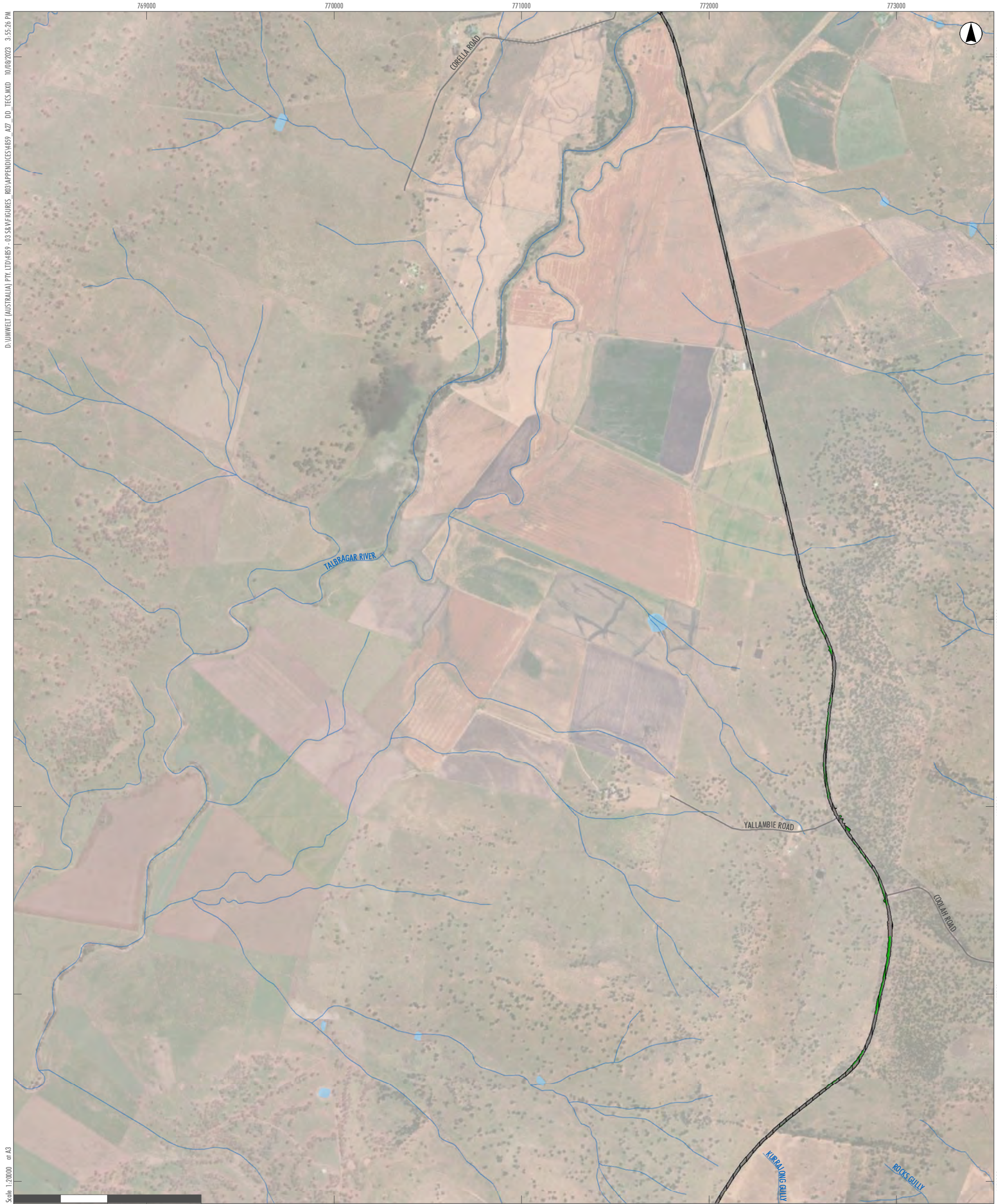
- Legend**
- RTS Project Site
  - RTS Development Corridor – Wind Farm
  - BC Act**
  - White Box-Yellow Box-Blakely's Red Gum Grassy Woodland and Derived Native Grassland CEEC (NSW Box Gum Woodland CEEC)

- Drainage Line
- Water Body
- Roads

A2	A3	A4	A5		
B2	B3	B4	B5		
C1	C2	C3	C4	C5	
D1	D2	D3	D4	D5	D6
E2	E3	E4	E5	E6	F6
F3	F4	F5	F6		
G3	G4	G5			
H2	H3	H4			
I1	I2	I3			
J1	J2				
K1					

APPENDIX 3.4 - E6  
**Liverpool Range Wind Farm  
Threatened Ecological Communities**





D:\UMWELT (AUSTRALIA) PTY LTD\4859-03\S&M\FIGURES\_803\APPENDICES\4859\_AZ7\_DD\_TECS.MXD 10/08/2023 3:55:26 PM

Scale: 1:20,000 at A3

GDA2020 MGA Zone 55

**Legend**

RTS Indicative Development Footprint – Public Road Upgrades

**BC Act**

White Box-Yellow Box-Blakely's Red Gum Grassy Woodland and Derived Native Grassland CEEC (NSW Box Gum Woodland CEEC)

Drainage Line

Water Body

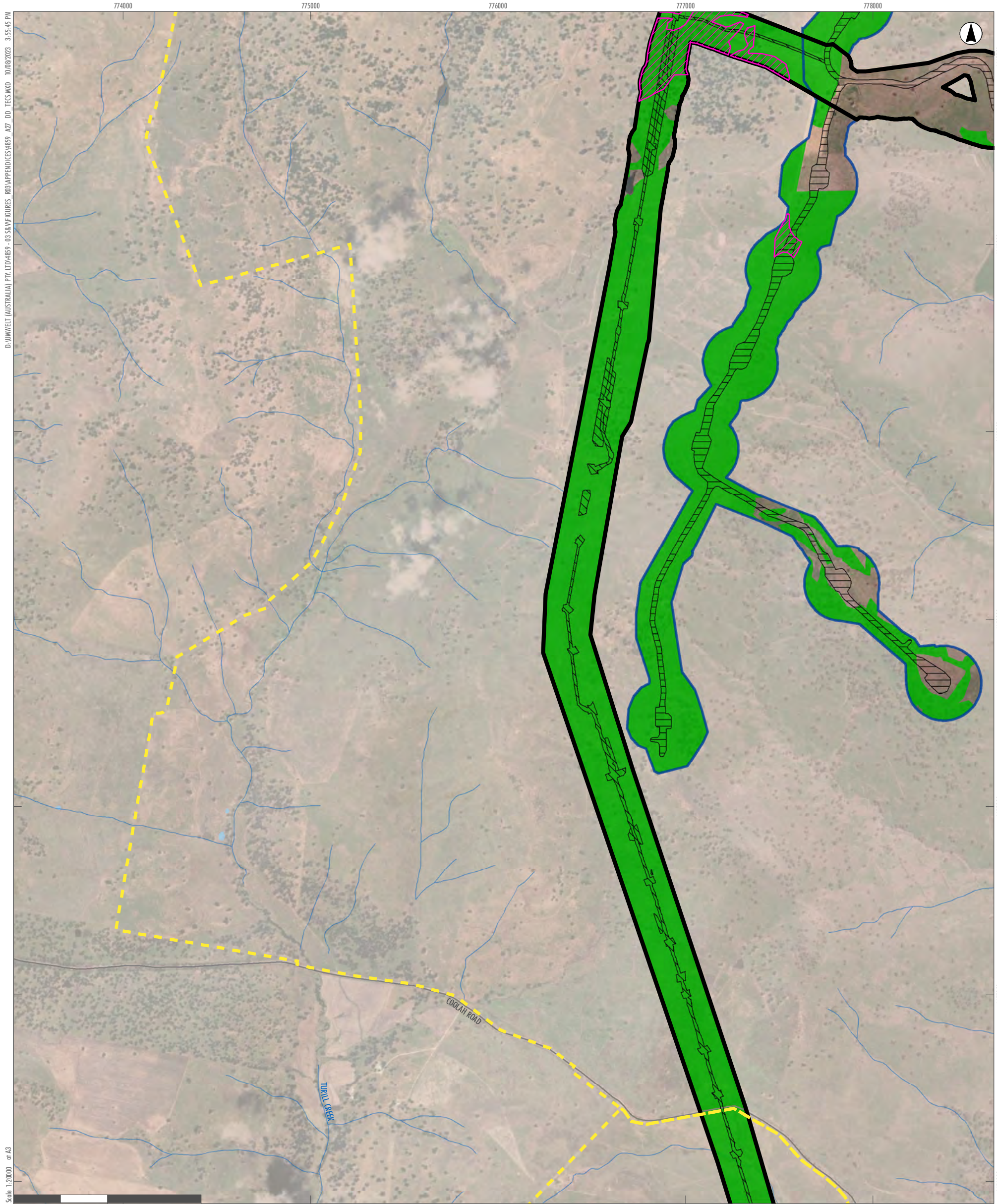
Roads

A2	A3	A4	A5		
B2	B3	B4	B5		
C1	C2	C3	C4	C5	
D1	D2	D3	D4	D5	D6
E2	E3	E4	E5	E6	
F3	F4	F5	F6		
G3	G4	G5			
H2	H3	H4			
I1	I2	I3			
J1	J2				
K1					

**APPENDIX 3.4 - F3**

**Liverpool Range Wind Farm  
Threatened Ecological Communities**





D:\UMWELT (AUSTRALIA) PTY LTD\4859-03\S&M\FIGURES\_803\APPENDICES\4859\_AZ7\_DD\_TEC.MXD 10/08/2023 3:55:45 PM

Scale 1:20000 at A3

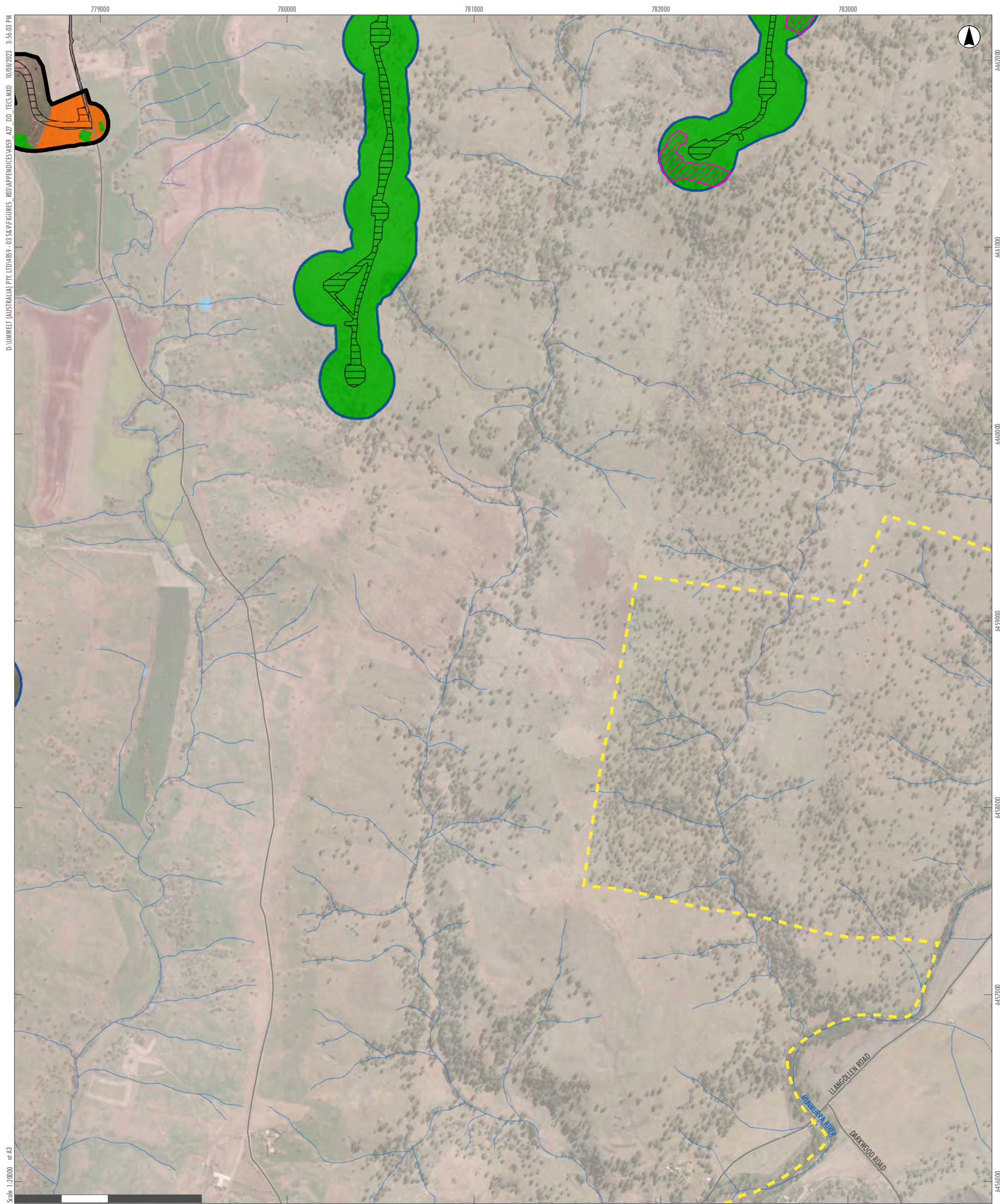
- Legend**
- RTS Project Site
  - RTS Development Corridor – Wind Farm
  - RTS Development Corridor – External Transmission Line
  - RTS Indicative Development Footprint – Wind Farm
  - RTS Indicative Development Footprint – External Transmission Line
  - Land Category 1 - Exempt Land
  - BC Act**
  - White Box-Yellow Box-Blakely's Red Gum Grassy Woodland and Derived Native Grassland CEEC (NSW Box Gum Woodland CEEC)
  - EPBC Act**
  - White Box-Yellow Box-Blakely's Red Gum Grassy Woodland and Derived Native Grassland CEEC (Commonwealth Box Gum Woodland CEEC)

- Drainage Line
- Water Body
- Roads

A2	A3	A4	A5		
B2	B3	B4	B5		
C1	C2	C3	C4	C5	
D1	D2	D3	D4	D5	D6
E2	E3	E4	E5	E6	
F3	F4	F5	F6		
G3	G4	G5			
H2	H3	H4			
I1	I2	I3			
J1	J2				
K1					

APPENDIX 3.4 - F4  
**Liverpool Range Wind Farm  
Threatened Ecological Communities**





- Legend**
- RTS Project Site
  - RTS Development Corridor – Wind Farm
  - RTS Development Corridor – External Transmission Line
  - RTS Indicative Development Footprint – Wind Farm
  - RTS Indicative Development Footprint – Public Road Upgrades
  - Land Category 1 - Exempt Land
  - BC Act**
  - White Box-Yellow Box-Blakely's Red Gum Grassy Woodland and Derived Native Grassland CEEC (NSW Box Gum Woodland CEEC)
  - EPBC Act**
  - White Box-Yellow Box-Blakely's Red Gum Grassy Woodland and Derived Native Grassland CEEC (Commonwealth Box Gum Woodland CEEC)

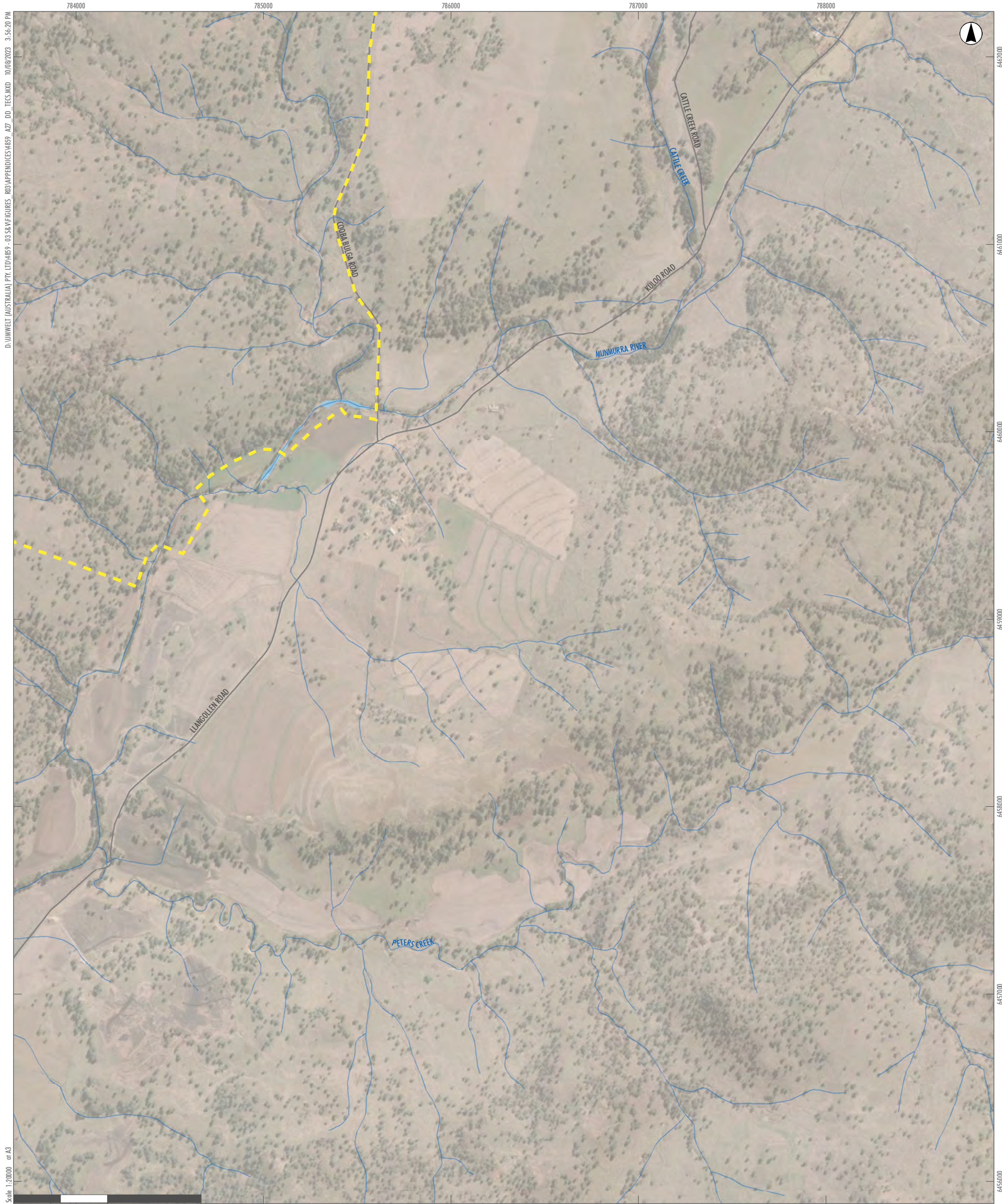
- Drainage Line
- Water Body
- Roads

A2	A3	A4	A5		
B2	B3	B4	B5		
C1	C2	C3	C4	C5	
D1	D2	D3	D4	D5	D6
E2	E3	E4	E5	E6	
F3	F4	F5	F6		
G3	G4	G5			
H2	H3	H4			
I1	I2	I3			
J1	J2				
K1					

APPENDIX 3.4 - F5

**Liverpool Range Wind Farm  
Threatened Ecological Communities**





D:\UMWELT (AUSTRALIA) PTY.LTD\4859-03\S&M\FIGURES\_803\APPENDICES\4859\_AZ7\_DD\_TEC.MXD 10/08/2023 3:56:20 PM

Scale: 1:20000 at A3

GDA2020 MGA Zone 55

**Legend**

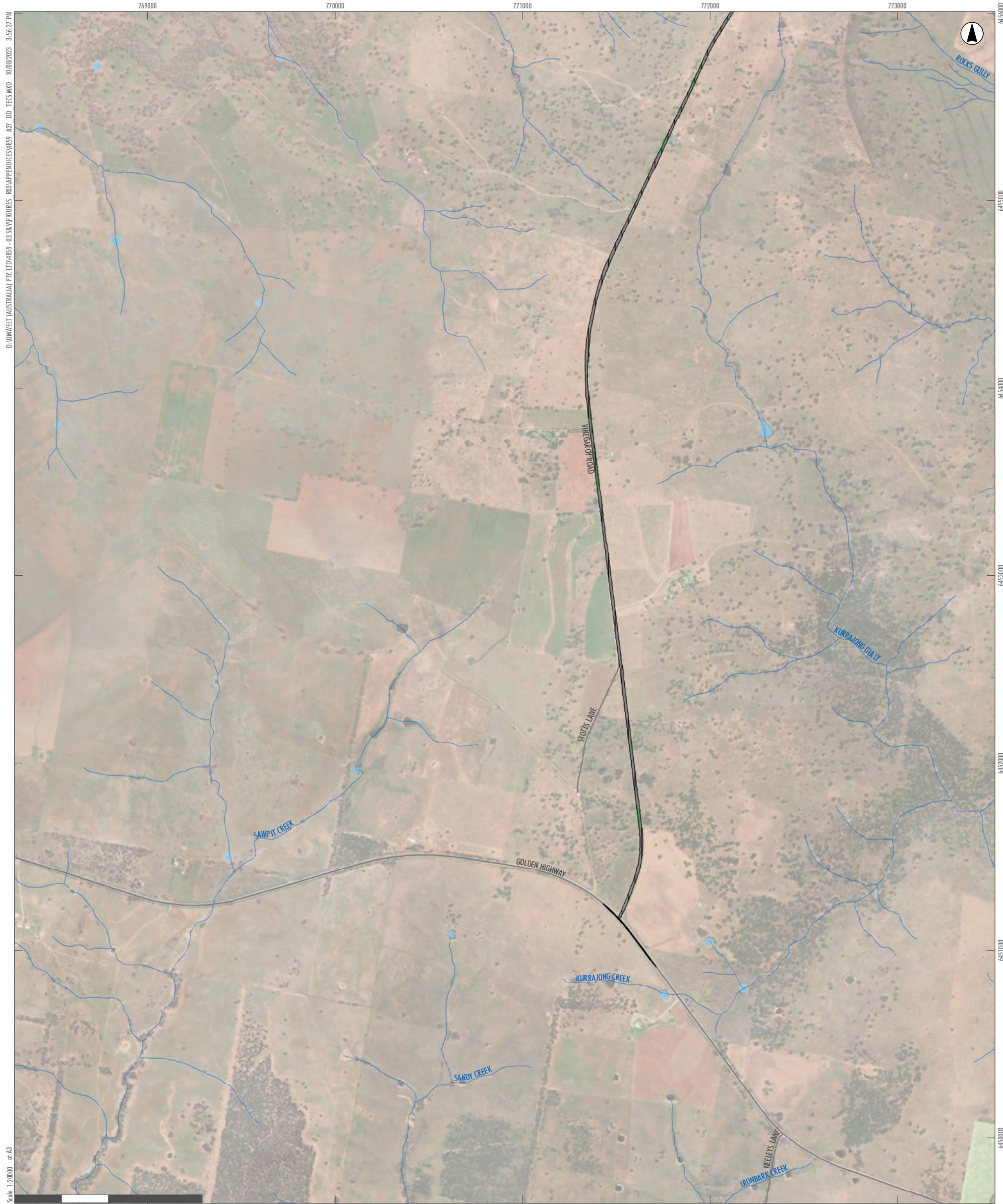
- ▬ RTS Project Site
- ▬ Drainage Line
- ▬ Water Body
- ▬ Roads

A2	A3	A4	A5		
B2	B3	B4	B5		
C1	C2	C3	C4	C5	
D1	D2	D3	D4	D5	D6
E2	E3	E4	E5	E6	
F3	F4	F5	F6		
G3	G4	G5			
H2	H3	H4			
I1	I2	I3			
J1	J2				
K1					

**APPENDIX 3.4 - F6**

**Liverpool Range Wind Farm  
Threatened Ecological Communities**





**Legend**

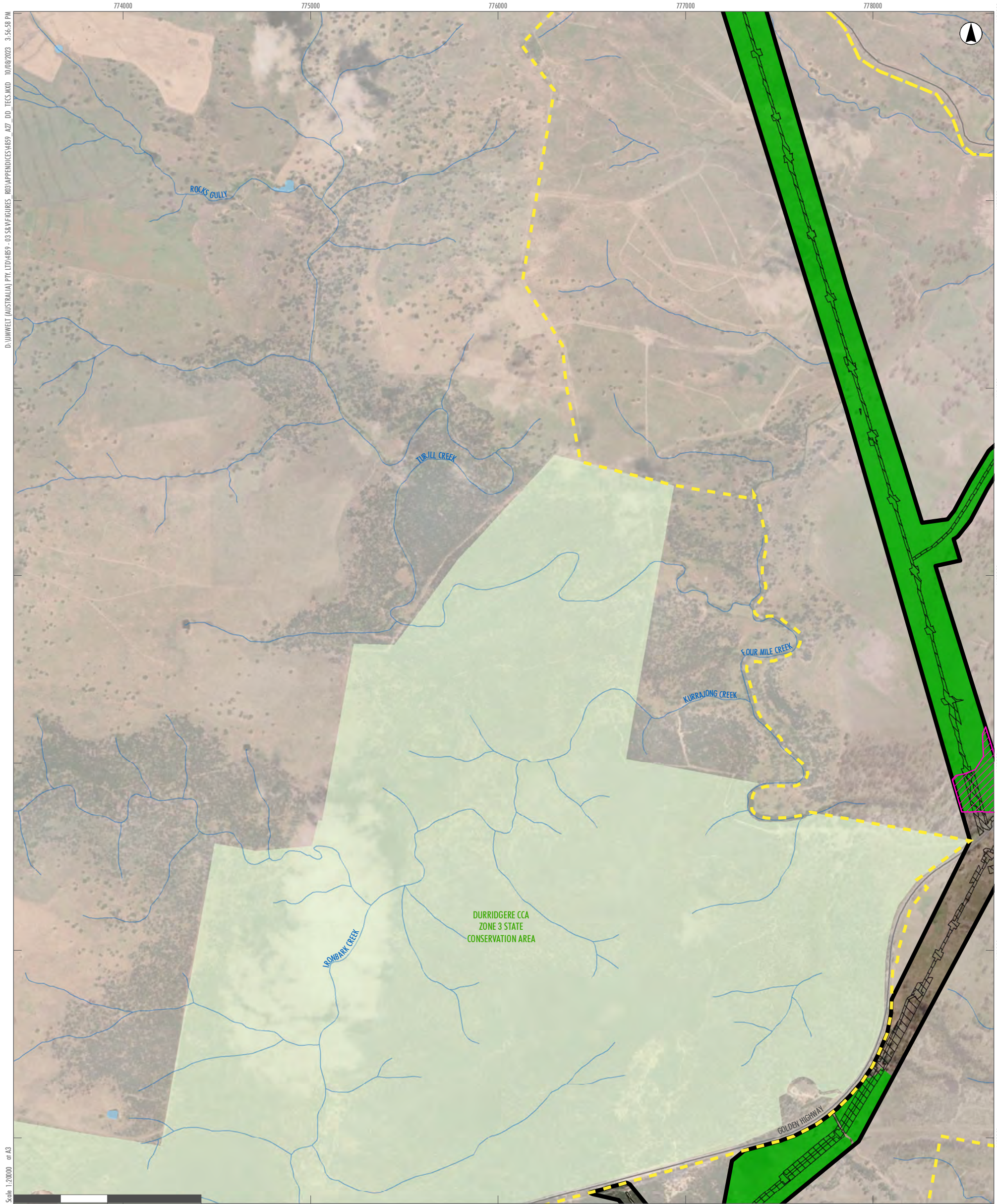
- RTS Indicative Development Footprint - Public Road Upgrades
- BC Act**
- White Box-Yellow Box-Blakely's Red Gum Grassy Woodland and Derived Native Grassland CEEC (NSW Box Gum Woodland CEEC)
- Drainage Line
- Water Body
- Roads
- National Parks (NPWS Estate)

A2	A3	A4	A5		
B2	B3	B4	B5		
C1	C2	C3	C4	C5	
D1	D2	D3	D4	D5	D6
E2	E3	E4	E5	E6	
F3	F4	F5	F6		
G3	G4	G5			
H2	H3	H4			
I1	I2	I3			
J1	J2				
K1					

APPENDIX 3.4 - G3

Liverpool Range Wind Farm  
Threatened Ecological Communities





D:\UMWELT (AUSTRALIA) PTY LTD\4859-03\S8\FIGURES\_803\APPENDICES\4859\_AZ7\_DD\_TEC5.MXD 10/08/2023 3:56:58 PM

Scale: 1:20000 at A3

GDA2020 MGA Zone 55

**Legend**

- RTS Project Site
- RTS Development Corridor – External Transmission Line
- RTS Indicative Development Footprint – External Transmission Line

**BC Act**

White Box-Yellow Box-Blakely's Red Gum Grassy Woodland and Derived Native Grassland CEEC (NSW Box Gum Woodland CEEC)

**EPBC Act**

White Box-Yellow Box-Blakely's Red Gum Grassy Woodland and Derived Native Grassland CEEC (Commonwealth Box Gum Woodland CEEC)

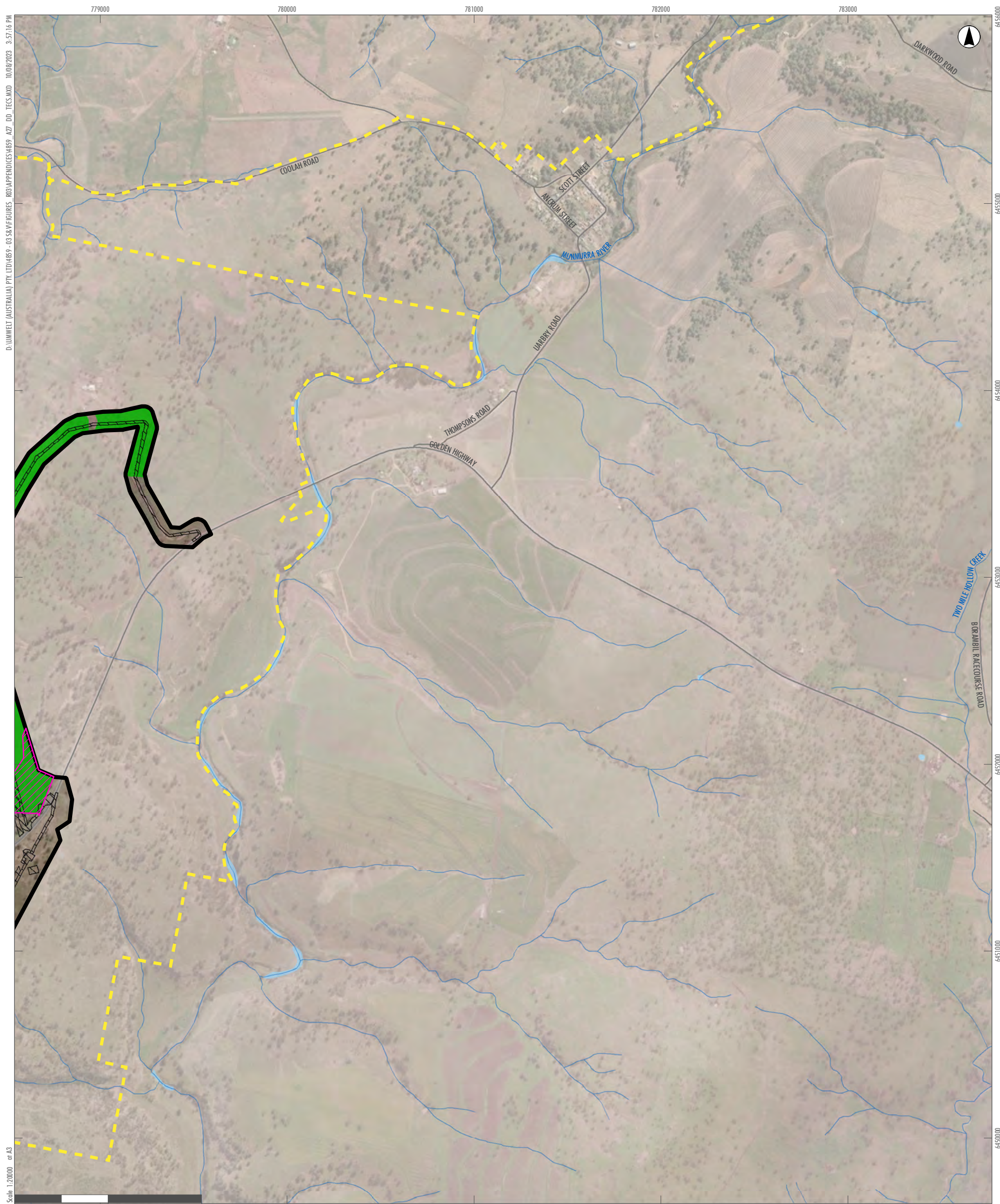
- Drainage Line
- Water Body
- Roads
- National Parks (NPWS Estate)

A2	A3	A4	A5		
B2	B3	B4	B5		
C1	C2	C3	C4	C5	
D1	D2	D3	D4	D5	D6
E2	E3	E4	E5	E6	
F3	F4	F5	F6		
G3	G4	G5			
H2	H3	H4			
I1	I2	I3			
J1	J2				
K1					

**APPENDIX 3.4 - G4**

**Liverpool Range Wind Farm  
Threatened Ecological Communities**





D:\UMWELT (AUSTRALIA) PTY LTD\4859-03\S&M\FIGURES\_803\APPENDICES\4859\_AZ7\_DD\_TEC5.MXD 10/08/2023 3:57:16 PM

Scale: 1:20000 at A3

GDA2020 MGA Zone 55

- Legend**
- RTS Project Site
  - RTS Development Corridor – External Transmission Line
  - RTS Indicative Development Footprint – External Transmission Line
- BC Act**
- White Box-Yellow Box-Blakely's Red Gum Grassy Woodland and Derived Native Grassland CEEC (NSW Box Gum Woodland CEEC)
- EPBC Act**
- White Box-Yellow Box-Blakely's Red Gum Grassy Woodland and Derived Native Grassland CEEC (Commonwealth Box Gum Woodland CEEC)

- Drainage Line
- Water Body
- Roads

A2	A3	A4	A5		
B2	B3	B4	B5		
C1	C2	C3	C4	C5	
D1	D2	D3	D4	D5	D6
E2	E3	E4	E5	E6	
F3	F4	F5	F6		
G3	G4	G5			
H2	H3	H4			
I1	I2	I3			
J1	J2				
K1					

**APPENDIX 3.4 - G5**

**Liverpool Range Wind Farm  
Threatened Ecological Communities**





D:\UMWELT (AUSTRALIA) PTY.LTD\4859-03\S&M\FIGURES\_803\APPENDICES\4859\_AZ7\_DD\_TEC5.MXD 10/08/2023 3:57:34 PM

Scale: 1:20000 at A3

GDA2020 MGA Zone 55

- Legend**
- RTS Project Site
  - Drainage Line
  - Water Body
  - Roads
  - National Parks (NPWS Estate)

A2	A3	A4	A5		
B2	B3	B4	B5		
C1	C2	C3	C4	C5	
D1	D2	D3	D4	D5	D6
E2	E3	E4	E5	E6	
F3	F4	F5	F6		
G3	G4	G5			
H2	H3	H4			
I1	I2	I3			
J1	J2				
K1					

APPENDIX 3.4 - H2  
**Liverpool Range Wind Farm  
 Threatened Ecological Communities**





D:\UMWELT (AUSTRALIA) PTY LTD\4859-03\S&F\FIGURES\_803\APPENDICES\4859\_AZ7\_DD\_TCS.MXD 10/08/2023 3:58:03 PM

Scale: 1:20000 at A3

GDA2020 MGA Zone 55

**Legend**

- RTS Project Site
- RTS Development Corridor – External Transmission Line
- RTS Indicative Development Footprint – External Transmission Line
- RTS Indicative Development Footprint – Public Road Upgrades
- Land Category 1 - Exempt Land
- BC Act**
- White Box-Yellow Box-Blakely's Red Gum Grassy Woodland and Derived Native Grassland CEEC (NSW Box Gum Woodland CEEC)
- Drainage Line
- Water Body
- Roads
- National Parks (NPWS Estate)

A2	A3	A4	A5		
B2	B3	B4	B5		
C1	C2	C3	C4	C5	
D1	D2	D3	D4	D5	D6
E2	E3	E4	E5	E6	
F3	F4	F5	F6		
G3	G4	G5			
H2	H3	H4			
I1	I2	I3			
J1	J2				
K1					

**APPENDIX 3.4 - H3**  
**Liverpool Range Wind Farm**  
**Threatened Ecological Communities**





- Legend**
- RTS Project Site
  - RTS Development Corridor – External Transmission Line
  - RTS Indicative Development Footprint – External Transmission Line
  - Land Category 1 - Exempt Land
- BC Act**
- White Box-Yellow Box-Blakely's Red Gum Grassy Woodland and Derived Native Grassland CEEC (NSW Box Gum Woodland CEEC)

- Drainage Line
- Water Body
- Roads
- National Parks (NPWS Estate)

A2	A3	A4	A5		
B2	B3	B4	B5		
C1	C2	C3	C4	C5	
D1	D2	D3	D4	D5	D6
E2	E3	E4	E5	E6	
F3	F4	F5	F6		
G3	G4	G5			
H2	H3	H4			
I1	I2	I3			
J1	J2				
K1					

APPENDIX 3.4 - H4  
Liverpool Range Wind Farm  
Threatened Ecological Communities





D:\UMWELT (AUSTRALIA) PTY LTD\4859-03\S&M\FIGURES\_803\APPENDICES\4859\_AZ7\_DD\_TEC\MXD\_10/08/2023\_9:59:16 PM

Scale: 1:20000 at A3

GDA2020 MGA Zone 55

- Legend**
- RTS Project Site
  - Drainage Line
  - Water Body
  - Roads
  - National Parks (NPWS Estate)

A2	A3	A4	A5		
B2	B3	B4	B5		
C1	C2	C3	C4	C5	
D1	D2	D3	D4	D5	D6
E2	E3	E4	E5	E6	
F3	F4	F5	F6		
G3	G4	G5			
H2	H3	H4			
I1	I2	I3			
J1	J2				
K1					

APPENDIX 3.4 - I1

**Liverpool Range Wind Farm  
Threatened Ecological Communities**





D:\UMWELT (AUSTRALIA) PTY LTD\4859-03\S8\FIGURES\_803\APPENDICES\4859\_AZ7\_DD\_TEC5.MXD, 10/08/2023 3:59:37 PM

Scale: 1:20000 at A3

GDA2020 MGA Zone 55

**Legend**

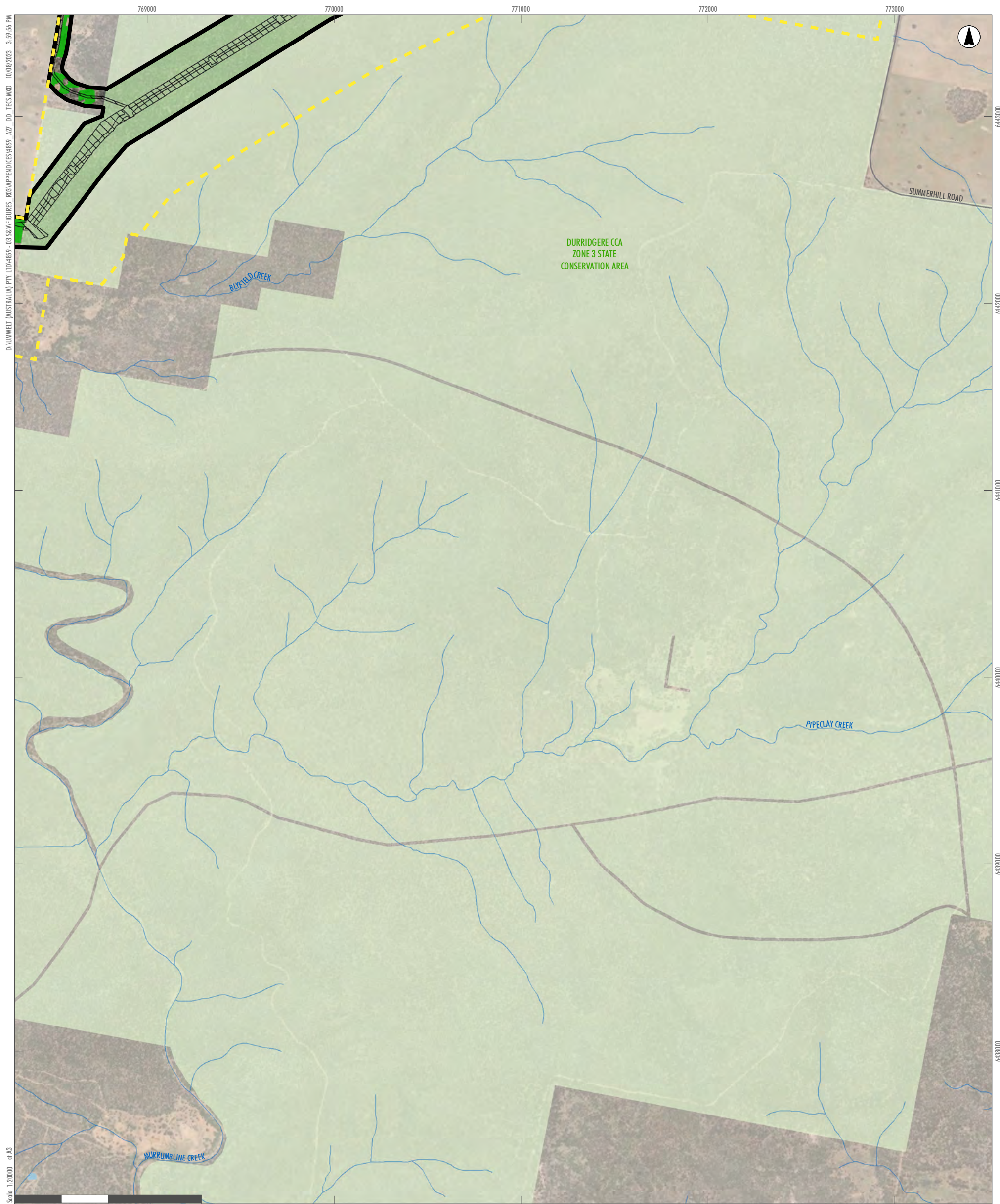
- RTS Project Site
  - RTS Development Corridor – External Transmission Line
  - RTS Indicative Development Footprint – External Transmission Line
  - RTS Indicative Development Footprint – Public Road Upgrades
  - Land Category 1 - Exempt Land
  - BC Act**
  - White Box-Yellow Box-Blakely's Red Gum Grassy Woodland and Derived Native Grassland CEEC (NSW Box Gum Woodland CEEC)
  - EPBC Act**
  - White Box-Yellow Box-Blakely's Red Gum Grassy Woodland and Derived Native Grassland CEEC (Commonwealth Box Gum Woodland CEEC)
- Drainage Line
  - Water Body
  - Roads
  - National Parks (NPWS Estate)

A2	A3	A4	A5		
B2	B3	B4	B5		
C1	C2	C3	C4	C5	
D1	D2	D3	D4	D5	D6
E2	E3	E4	E5	E6	
F3	F4	F5	F6		
G3	G4	G5			
H2	H3	H4			
I1	I2	I3			
J1	J2				
K1					

**APPENDIX 3.4 - 12**

**Liverpool Range Wind Farm  
Threatened Ecological Communities**





D:\UMWELT (AUSTRALIA) PTY LTD\4859\_03\S&M\FIGURES\_803\APPENDICES\4859\_AZ7\_DD\_TEC5.MXD 10/08/2023 3:59:56 PM

Scale: 1:20000 at A3

GDA2020 MGA Zone 55

- Legend**
- RTS Project Site
  - RTS Development Corridor – External Transmission Line
  - RTS Indicative Development Footprint – External Transmission Line
  - BC Act**
  - White Box-Yellow Box-Blakely's Red Gum Grassy Woodland and Derived Native Grassland CEEC (NSW Box Gum Woodland CEEC)

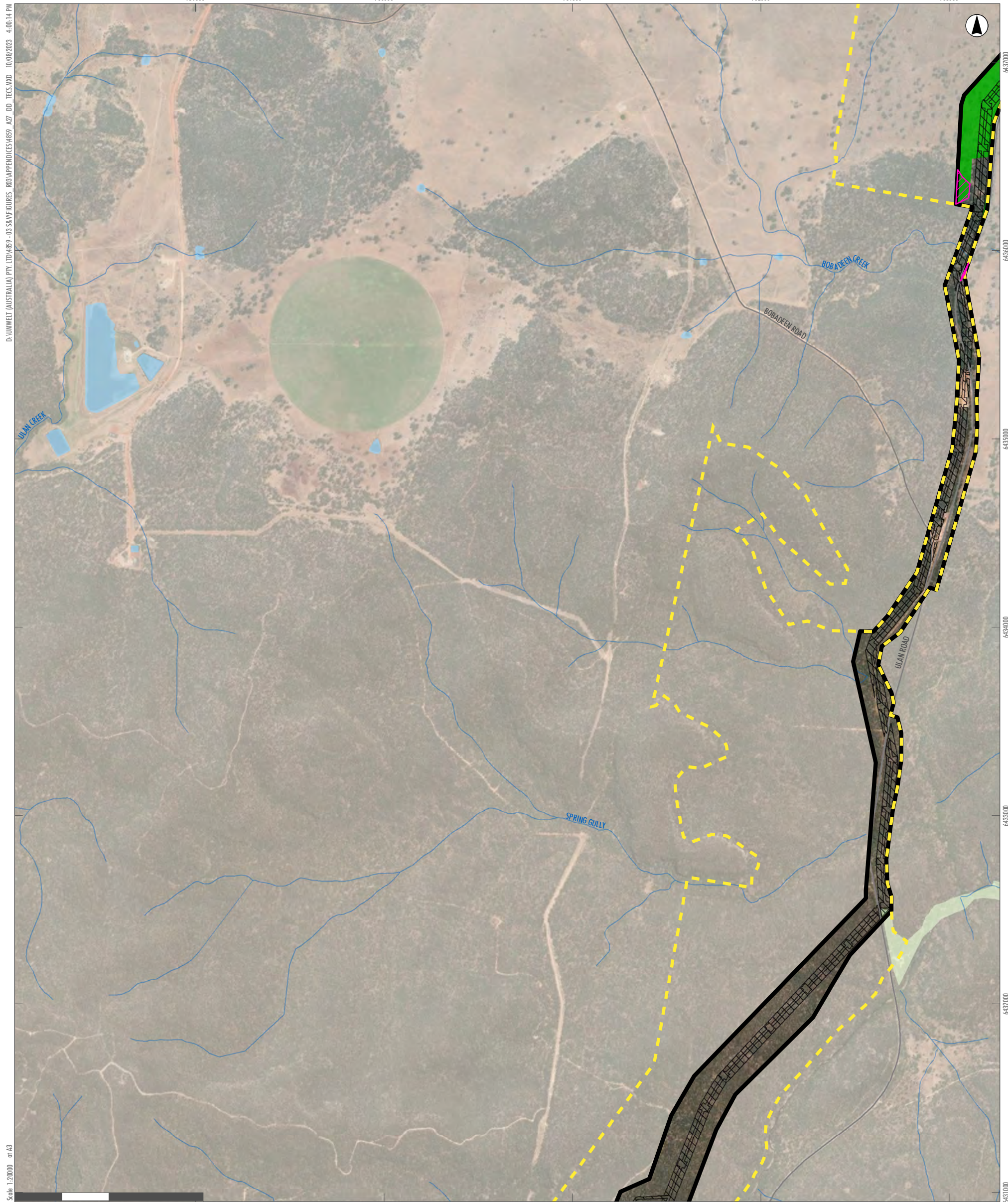
- Drainage Line
- Water Body
- Roads
- National Parks (NPWS Estate)

A2	A3	A4	A5		
B2	B3	B4	B5		
C1	C2	C3	C4	C5	
D1	D2	D3	D4	D5	D6
E2	E3	E4	E5	E6	
F3	F4	F5	F6		
G3	G4	G5			
H2	H3	H4			
I1	I2	I3			
J1	J2				
K1					

APPENDIX 3.4 - I3

**Liverpool Range Wind Farm  
Threatened Ecological Communities**





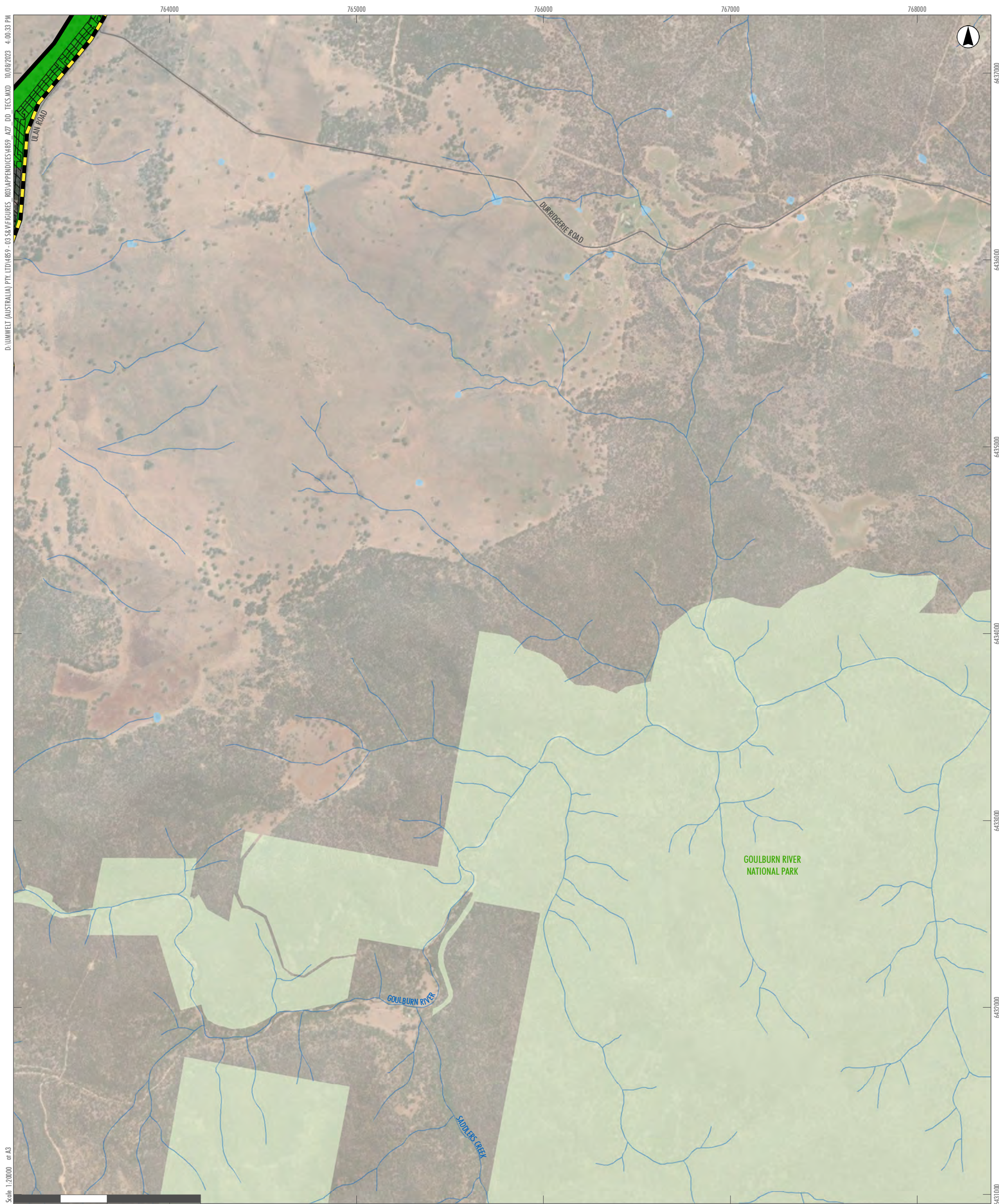
**Legend**

- RTS Project Site
  - RTS Development Corridor – External Transmission Line
  - RTS Indicative Development Footprint – External Transmission Line
  - BC Act**
  - White Box-Yellow Box-Blakely's Red Gum Grassy Woodland and Derived Native Grassland CEEC (NSW Box Gum Woodland CEEC)
  - EPBC Act**
  - White Box-Yellow Box-Blakely's Red Gum Grassy Woodland and Derived Native Grassland CEEC (Commonwealth Box Gum Woodland CEEC)
- Drainage Line
  - Water Body
  - Roads
  - National Parks (NPWS Estate)

A2	A3	A4	A5		
B2	B3	B4	B5		
C1	C2	C3	C4	C5	
D1	D2	D3	D4	D5	D6
E2	E3	E4	E5	E6	
F3	F4	F5	F6		
G3	G4	G5			
H2	H3	H4			
I1	I2	I3			
J1	J2				
K1					

**APPENDIX 3.4 - J1**  
**Liverpool Range Wind Farm**  
**Threatened Ecological Communities**





**Legend**

- RTS Project Site
- RTS Development Corridor – External Transmission Line
- RTS Indicative Development Footprint – External Transmission Line

**BC Act**

- White Box-Yellow Box-Blakely's Red Gum Grassy Woodland and Derived Native Grassland CEEC (NSW Box Gum Woodland CEEC)

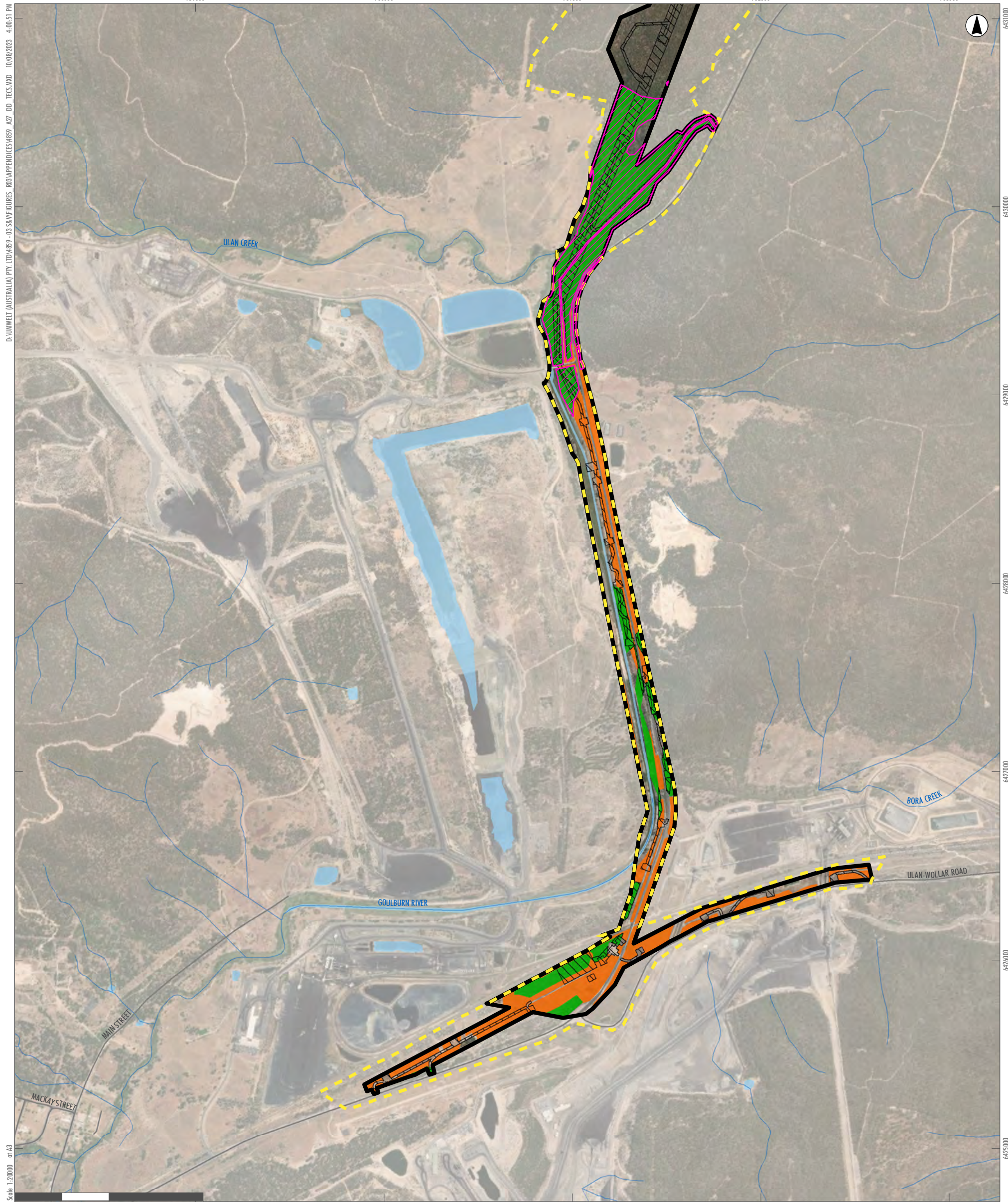
- Drainage Line
- Water Body
- Roads
- National Parks (NPWS Estate)

A2	A3	A4	A5		
B2	B3	B4	B5		
C1	C2	C3	C4	C5	
D1	D2	D3	D4	D5	D6
E2	E3	E4	E5	E6	
F3	F4	F5	F6		
G3	G4	G5			
H2	H3	H4			
I1	I2	I3			
J1	J2				
K1					

**APPENDIX 3.4 - J2**

**Liverpool Range Wind Farm  
Threatened Ecological Communities**





D:\UMWELT (AUSTRALIA) PTY LTD\4859-03\S&F\FIGURES\_803\APPENDICES\4859\_AZ7\_DD\_TECX.MXD 10/08/2023 4:00:51 PM  
 Scale: 1:20000 at A3


- Legend**
- RTS Project Site
  - RTS Development Corridor – External Transmission Line
  - RTS Indicative Development Footprint – External Transmission Line
  - Land Category 1 - Exempt Land
- BC Act**
- White Box-Yellow Box-Blakely's Red Gum Grassy Woodland and Derived Native Grassland CEEC (NSW Box Gum Woodland CEEC)
- EPBC Act**
- White Box-Yellow Box-Blakely's Red Gum Grassy Woodland and Derived Native Grassland CEEC (Commonwealth Box Gum Woodland CEEC)

- Drainage Line
- Water Body
- Roads

A2	A3	A4	A5		
B2	B3	B4	B5		
C1	C2	C3	C4	C5	
D1	D2	D3	D4	D5	D6
E2	E3	E4	E5	E6	
F3	F4	F5	F6		
G3	G4	G5			
H2	H3	H4			
I1	I2	I3			
J1	J2				
K1					

**APPENDIX 3.4 - K1**  
**Liverpool Range Wind Farm**  
**Threatened Ecological Communities**





D:\UMWELT (AUSTRALIA) PTY LTD\859\_035\8\FIGURES\_803\APPENDICES\859\_A28\_DD\_THREATSPECIES.MXD 10/08/2023 5:28:47 PM

Scale: 1:20000 at A3

- Legend**
- RTS Project Site
  - RTS Development Corridor – Wind Farm
  - RTS Indicative Development Footprint – Wind Farm
  - Drainage Line
  - Water Body
  - Roads

A2	A3	A4	A5				
B2	B3	B4	B5				
C1	C2	C3	C4	C5			
D1	D2	D3	D4	D5	D6		
	E2	E3	E4	E5	E6		
		F3	F4	F5	F6		
			G3	G4	G5		
				H2	H3	H4	
					I2	I3	
						J2	
							K1

**APPENDIX 3.5 - A2**  
**Liverpool Range Wind Farm**  
**Threatened Species Records**





D:\UMWELT (AUSTRALIA) PTY LTD\859\_03\S&M\FIGURES\_803\APPENDICES\859\_A28\_DD\_THREATSPECIES.MXD 10/08/2023 5:29:00 PM

Scale: 1:20000 at A3

0 500 1,000 Metres

GDA2020 MGA Zone 55

- Legend**
- RTS Project Site
  - RTS Development Corridor – Wind Farm
  - RTS Indicative Development Footprint – Wind Farm
  - RTS Indicative Development Footprint – Public Road Upgrades
  - Drainage Line
  - Water Body

A2	A3	A4	A5				
B2	B3	B4	B5				
C1	C2	C3	C4	C5			
D1	D2	D3	D4	D5	D6		
	E2	E3	E4	E5	E6		
		F3	F4	F5	F6		
			G3	G4	G5		
				H2	H3	H4	
					I2	I3	
						J2	
							K1

**APPENDIX 3.5 - A3**  
**Liverpool Range Wind Farm**  
**Threatened Species Records**





D:\UMWELT (AUSTRALIA) PTY LTD\859\_035\8\FIGURES\_803\APPENDICES\859\_A28\_DD\_THREATS\SPECIES.MXD 10/08/2023 5:58:55 PM

Scale: 1:20000 at A3

GDA2020 MGA Zone 55

- Legend**
- RTS Project Site
  - RTS Development Corridor – Wind Farm
  - RTS Indicative Development Footprint – Wind Farm
  - RTS Indicative Development Footprint – Public Road Upgrades
  - Drainage Line
  - Water Body
  - Roads
- NSW Bionet Atlas TS Records**
  - Koala
- Umwelt and NGH TS Records**
  - ◆ Eastern cave bat
  - ◆ Large bent-winged bat
  - ◆ Yellow-bellied glider

A2	A3	A4	A5		
B2	B3	B4	B5		
C1	C2	C3	C4	C5	
D1	D2	D3	D4	D5	D6
E2	E3	E4	E5	E6	
F3	F4	F5	F6		
G3	G4	G5			
H2	H3	H4			
I1	I2	I3			
J1	J2				
K1					

**APPENDIX 3.5 - A4**  
**Liverpool Range Wind Farm**  
**Threatened Species Records**





D:\UMWELT (AUSTRALIA) PTY LTD\859\_035\8\FIGURES\_803\APPENDICES\859\_A28\_DD\_THREATSPECIES.MXD 10/08/2023 5:29:28 PM

Scale: 1:20000 at A3

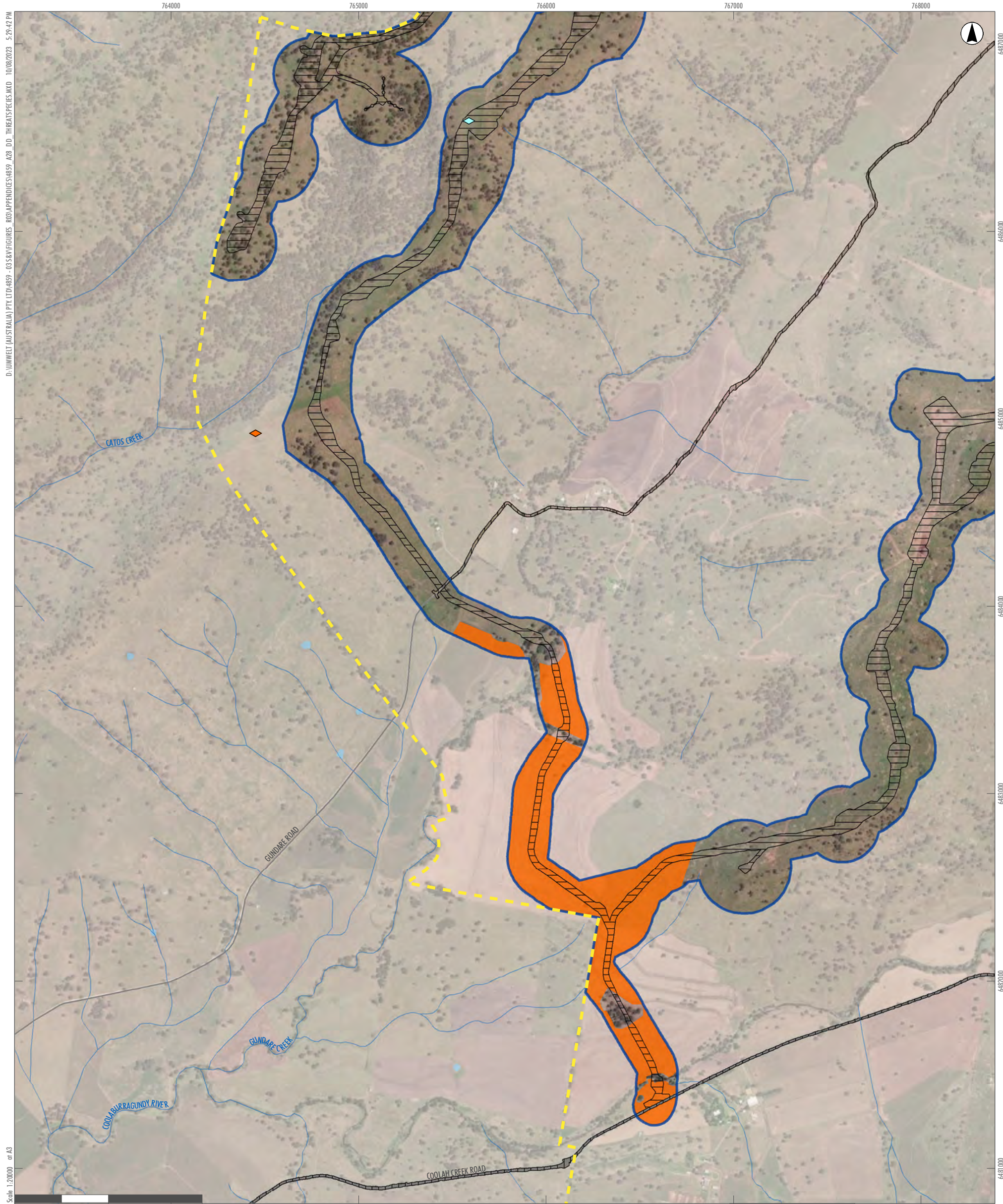
GDA2020 MGA Zone 55

- Legend**
- RTS Project Site
  - RTS Development Corridor – Wind Farm
  - RTS Indicative Development Footprint – Wind Farm
  - Drainage Line
  - Water Body
  - Roads
  - National Parks (NPWS Estate)
- Umwelt and NGH TS Records**
- Scarlet robin
  - Spotted-tailed quoll

A2	A3	A4	A5				
B2	B3	B4	B5				
C1	C2	C3	C4	C5			
D1	D2	D3	D4	D5	D6		
	E2	E3	E4	E5	E6		
		F3	F4	F5	F6		
			G3	G4	G5		
				H2	H3	H4	
					I2	I3	
						J2	
							K1

**APPENDIX 3.5 - A5**  
**Liverpool Range Wind Farm**  
**Threatened Species Records**





D:\UMWELT (AUSTRALIA) PTY LTD\859\_035\8\FIGURES\_803\APPENDICES\859\_A28\_DD\_THREATS\SPECIES.MXD 10/08/2023 5:29:42 PM

Scale: 1:20000 at A3

GDA2020 MGA Zone 55

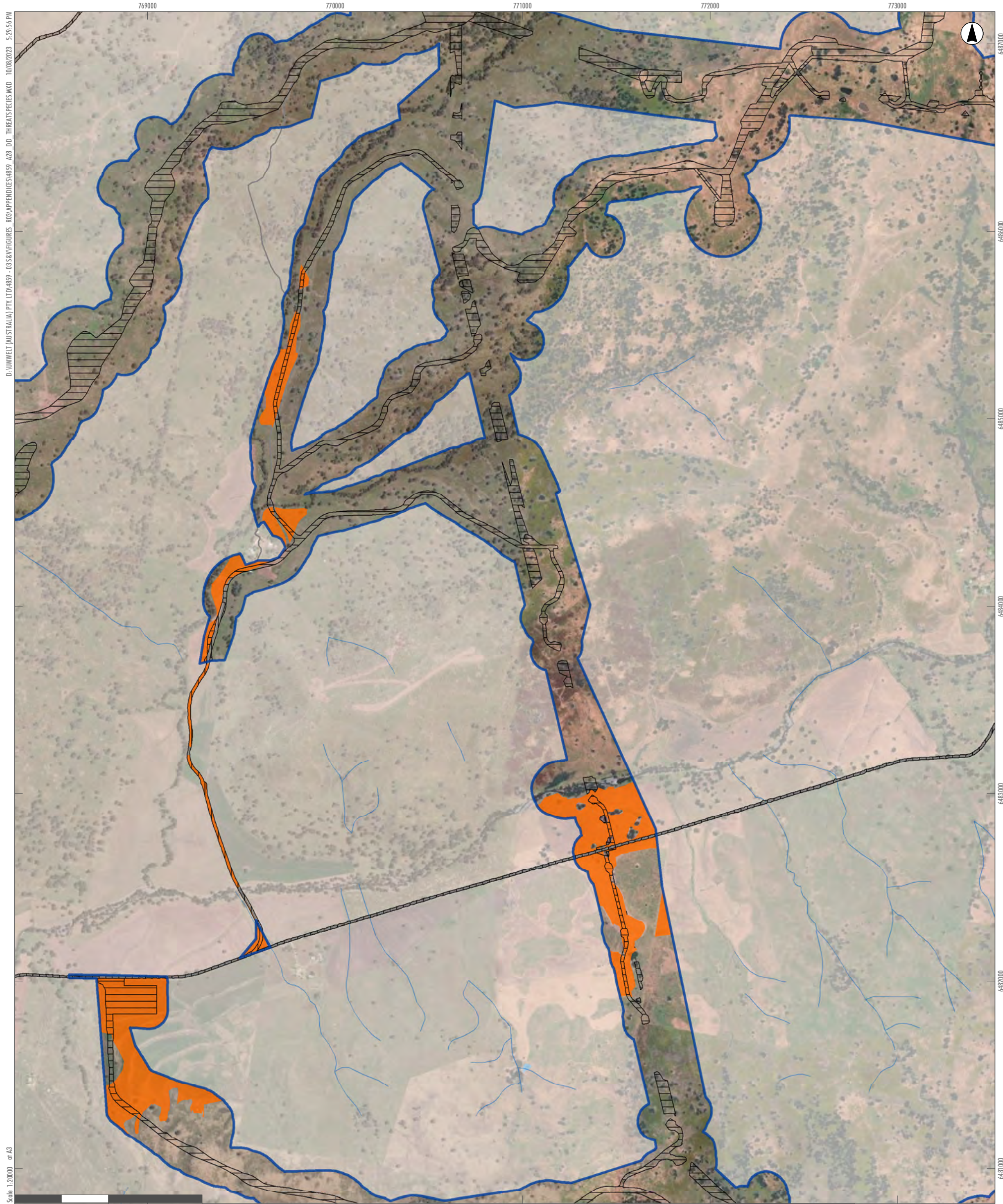
- Legend**
- RTS Project Site
  - RTS Development Corridor – Wind Farm
  - RTS Indicative Development Footprint – Wind Farm
  - RTS Indicative Development Footprint – Public Road Upgrades
  - Land Category 1 - Exempt Land
  - Drainage Line
  - Water Body
  - Roads

- Umwelt and NGH TS Records**
- ◆ Eastern cave bat
  - ◆ Southern myotis

A2	A3	A4	A5		
B2	B3	B4	B5		
C1	C2	C3	C4	C5	
D1	D2	D3	D4	D5	D6
E2	E3	E4	E5	E6	
F3	F4	F5	F6		
G3	G4	G5			
H2	H3	H4			
I1	I2	I3			
J1	J2				
K1					

**APPENDIX 3.5 - B2**  
**Liverpool Range Wind Farm**  
**Threatened Species Records**





D:\UMWELT (AUSTRALIA) PTY LTD\859 - 03\S&M\FIGURES\_R03\APPENDICES\859\_A28\_DD\_THREATSPECIES.MXD 10/08/2023 5:29:56 PM

Scale: 1:20000 at A3

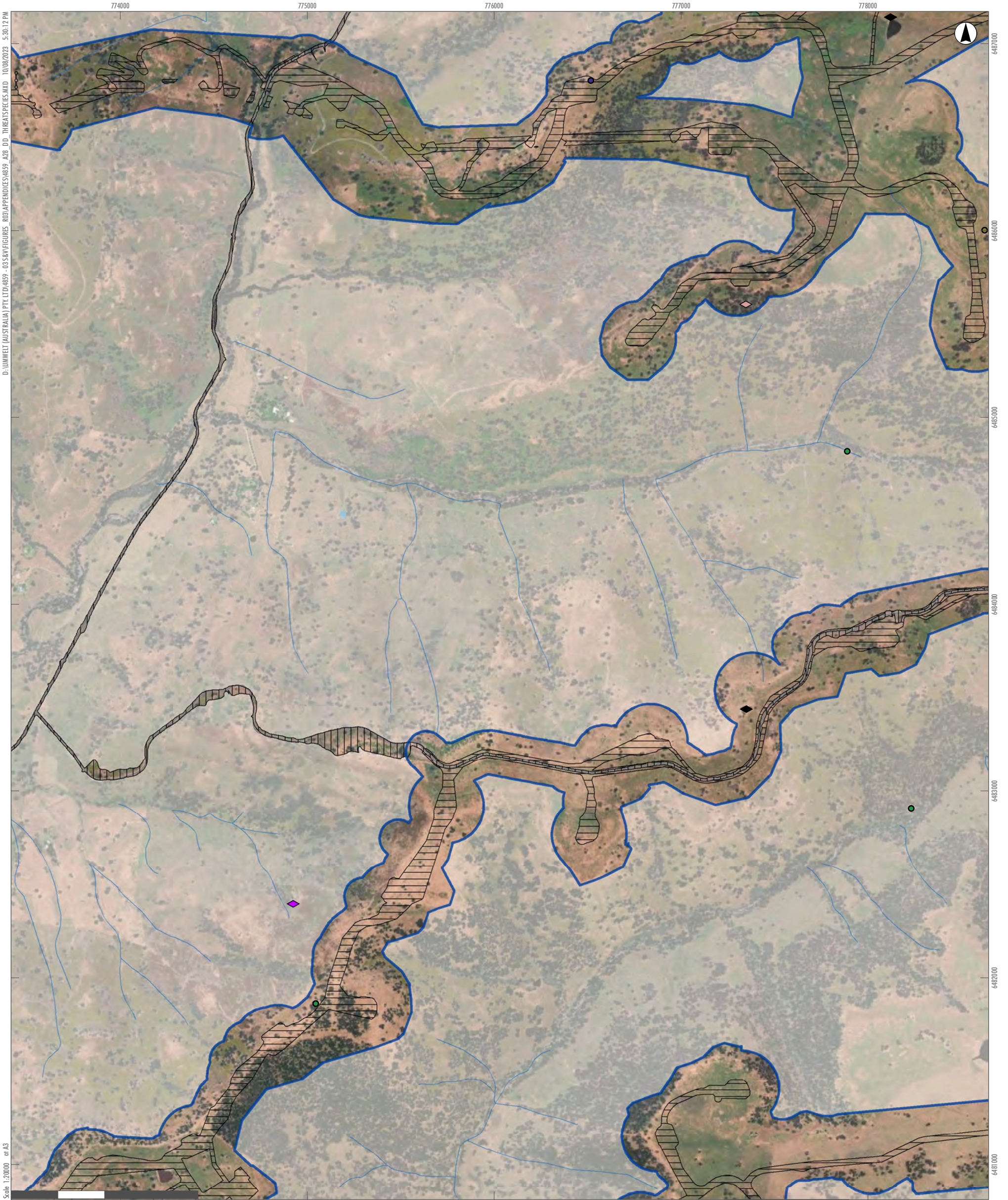
GDA2020 MGA Zone 55

- Legend**
- RTS Project Site
  - RTS Development Corridor – Wind Farm
  - RTS Indicative Development Footprint – Wind Farm
  - RTS Indicative Development Footprint – Public Road Upgrades
  - Land Category 1 - Exempt Land
  - Drainage Line
  - Water Body
  - Roads

A2	A3	A4	A5		
B2	B3	B4	B5		
C1	C2	C3	C4	C5	
D1	D2	D3	D4	D5	D6
	E2	E3	E4	E5	E6
		F3	F4	F5	F6
		G3	G4	G5	
	H2	H3	H4		
I1	I2	I3			
J1	J2				
K1					

**APPENDIX 3.5 - B3**  
**Liverpool Range Wind Farm**  
**Threatened Species Records**





D:\UMWELT (AUSTRALIA) PTY LTD\859\_035\859\FIGURES\_803\APPENDICES\859\_A28\_DD\_THREATSPECIES.MXD 10/08/2023 5:50:12 PM

Scale: 1:20000 at A3


GDA2020 MGA Zone 55

- Legend**
- RTS Project Site
  - RTS Development Corridor – Wind Farm
  - RTS Indicative Development Footprint – Wind Farm
  - RTS Indicative Development Footprint – Public Road Upgrades
  - Drainage Line
  - Water Body
  - Roads
- 
- NSW Bionet Atlas TS Records**
  - Dusky Woodswallow
  - Little Lorikeet
  - Southern Greater Glider
- 
- Umwelt and NGH TS Records**
  - Corben's long-eared bat
  - Eastern cave bat
  - Large bent-winged bat
  - Large-eared pied bat
  - Little lorikeet

A2	A3	A4	A5		
B2	B3	B4	B5		
C1	C2	C3	C4	C5	
D1	D2	D3	D4	D5	D6
E2	E3	E4	E5	E6	
F3	F4	F5	F6		
G3	G4	G5			
H2	H3	H4			
I1	I2	I3			
J1	J2				
K1					

**APPENDIX 3.5 - B4**  
**Liverpool Range Wind Farm**  
**Threatened Species Records**





D:\UMWELT (AUSTRALIA) PTY LTD\859\_035\8\FIGURES\_803\APPENDICES\859\_A28\_DD\_THREATSPECIES.MXD 10/08/2023 5:30:27 PM

Scale: 1:20000 at A3

GDA2020 MGA Zone 55

- Legend**
- RTS Project Site
  - RTS Development Corridor – Wind Farm
  - RTS Indicative Development Footprint – Wind Farm
  - RTS Indicative Development Footprint – Public Road Upgrades
  - Drainage Line
  - Water Body
  - Roads
  - National Parks (NPWS Estate)
- 
- NSW Bionet Atlas TS Records**
- Eastern False Pipistrelle
  - Koala
  - Powerful Owl
  - Southern Greater Glider
- 
- Umwelt and NGH TS Records**
- ◆ Barking owl
  - ◆ Greater glider
  - ◆ Yellow-bellied glider

A2	A3	A4	A5		
B2	B3	B4	B5		
C1	C2	C3	C4	C5	
D1	D2	D3	D4	D5	D6
	E2	E3	E4	E5	E6
		F3	F4	F5	F6
		G3	G4	G5	
	H2	H3	H4		
I1	I2	I3			
J1	J2				
K1					

**APPENDIX 3.5 - B5**  
**Liverpool Range Wind Farm**  
**Threatened Species Records**





D:\UMWELT (AUSTRALIA) PTY LTD\859\_035\8\FIGURES\_803\APPENDICES\859\_A28\_DD\_THREATS\SPECIES.MXD 10/08/2023 5:30:42 PM

Scale: 1:20000 at A3

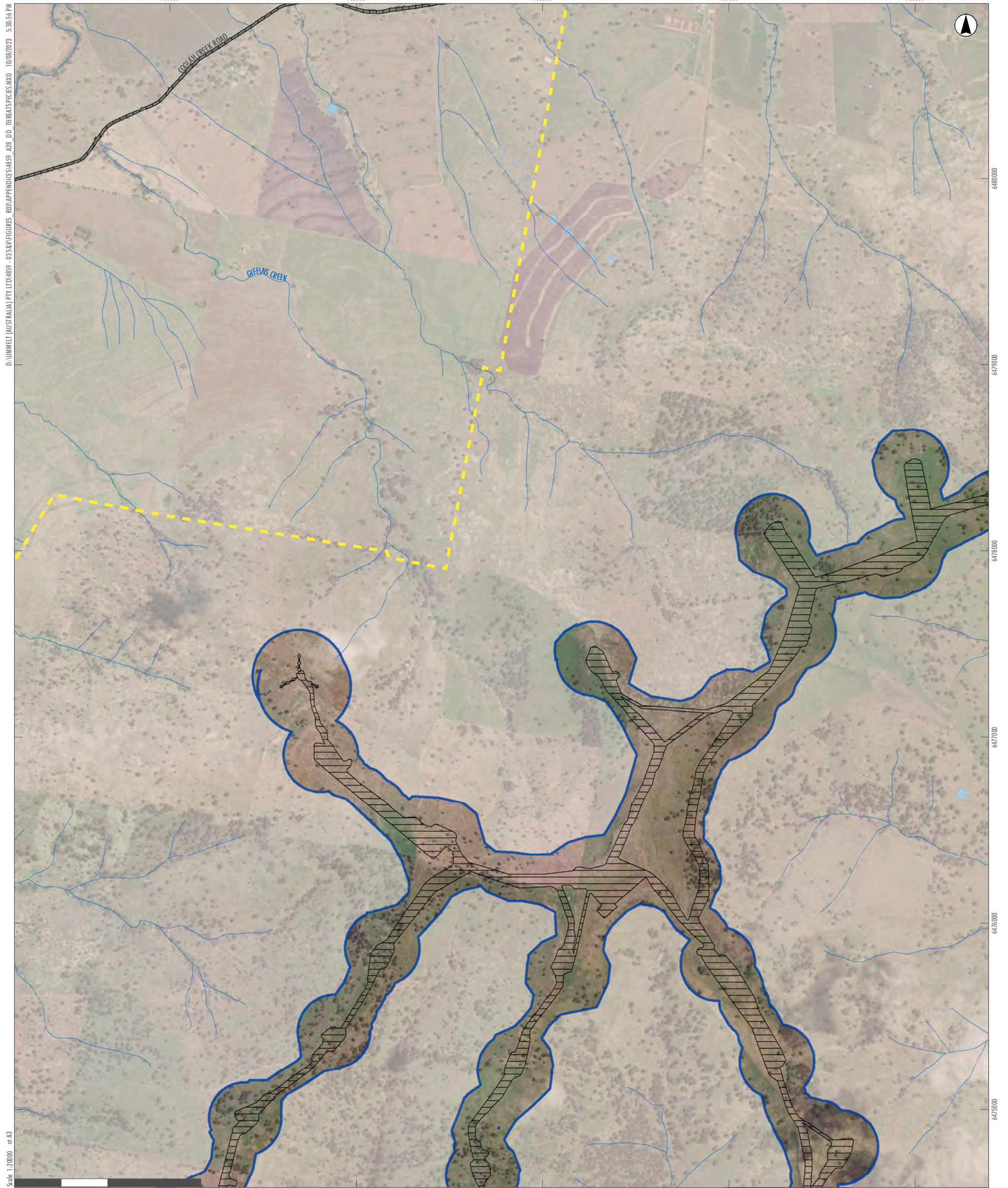
- Legend**
- RTS Project Site
  - RTS Indicative Development Footprint – Public Road Upgrades
  - Drainage Line
  - Water Body
  - Roads

GDA2020 MGA Zone 55

A2	A3	A4	A5				
B2	B3	B4	B5				
C1	C2	C3	C4	C5			
D1	D2	D3	D4	D5	D6		
	E2	E3	E4	E5	E6		
		F3	F4	F5	F6		
			G3	G4	G5		
				H2	H3	H4	
					I1	I2	I3
						J1	J2
							K1

**APPENDIX 3.5 - C1**  
**Liverpool Range Wind Farm**  
**Threatened Species Records**





D:\UMWELT (AUSTRALIA) PTY LTD\859\_035\8\FIGURES\_803\APPENDICES\859\_A28\_DD\_THREATS\SPECIES.MXD 10/08/2023 5:30:56 PM

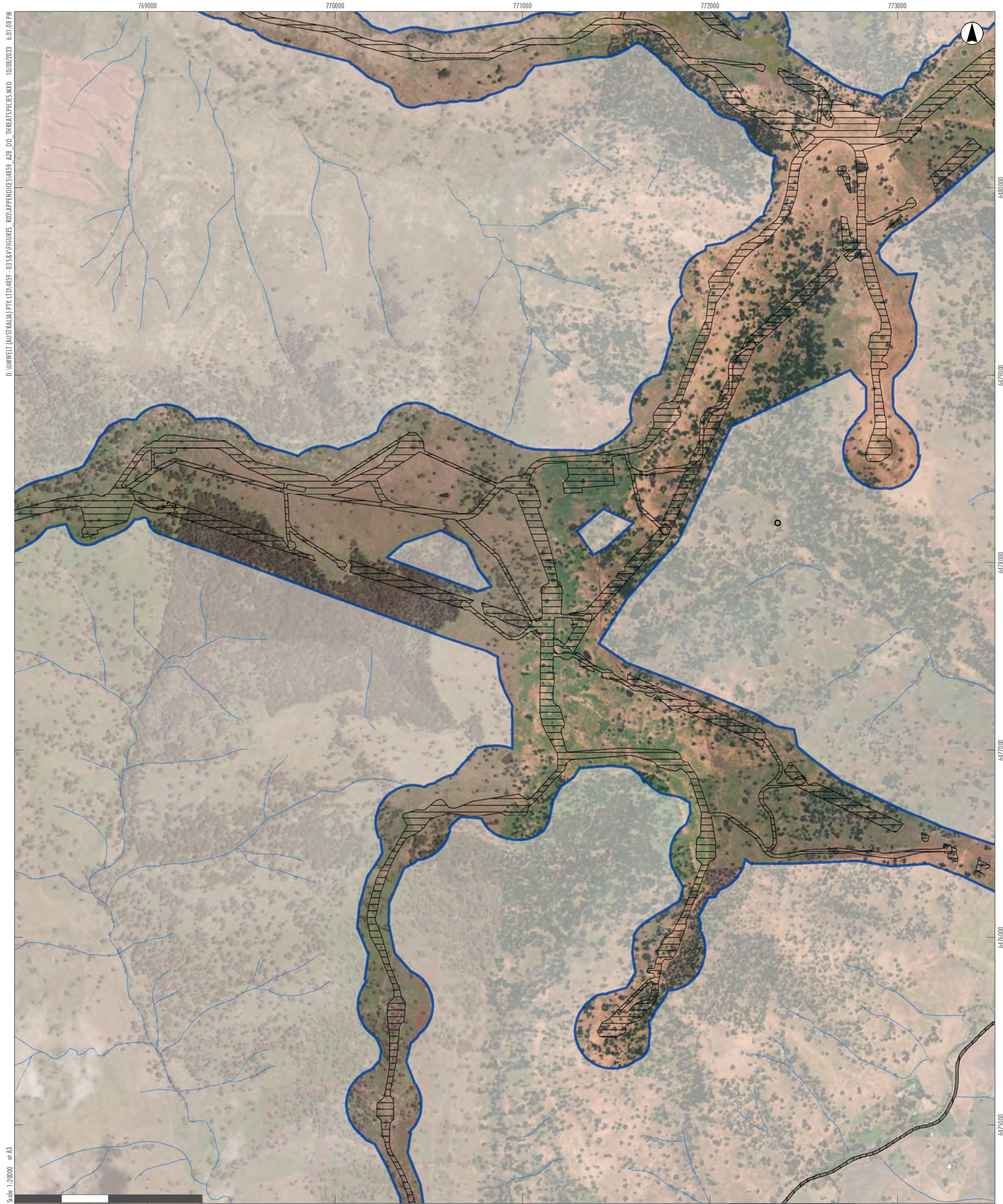
Scale: 1:20000 at A3

- Legend**
- RTS Project Site
  - RTS Development Corridor – Wind Farm
  - RTS Indicative Development Footprint – Wind Farm
  - RTS Indicative Development Footprint – Public Road Upgrades
  - Drainage Line
  - Water Body
  - Roads

A2	A3	A4	A5		
B2	B3	B4	B5		
C1	C2	C3	C4	C5	
D1	D2	D3	D4	D5	D6
	E2	E3	E4	E5	E6
		F3	F4	F5	F6
			G3	G4	G5
	H2	H3	H4		
I1	I2	I3			
J1	J2				
K1					

APPENDIX 3.5 - C2  
Liverpool Range Wind Farm  
Threatened Species Records





D:\UMWELT (AUSTRALIA) PTY LTD\859\_03\S&M\FIGURES\_803\APPENDICES\859\_A28\_DD\_THREATSPECIES.MXD 10/08/2023 6:01:08 PM

Scale: 1:20000 at A3

GDA2020 MGA Zone 55

**Legend**

- RTS Project Site
- RTS Development Corridor – Wind Farm
- RTS Indicative Development Footprint – Wind Farm
- RTS Indicative Development Footprint – Public Road Upgrades
- Drainage Line
- Roads

**NSW Bionet Atlas TS Records**

- Koala

A2	A3	A4	A5		
B2	B3	B4	B5		
C1	C2	C3	C4	C5	
D1	D2	D3	D4	D5	D6
	E2	E3	E4	E5	E6
		F3	F4	F5	F6
		G3	G4	G5	
	H2	H3	H4		
I1	I2	I3			
J1	J2				
K1					

**APPENDIX 3.5 - C3**

**Liverpool Range Wind Farm  
Threatened Species Records**





D:\UMWELT (AUSTRALIA) PTY LTD\859\_035\8\FIGURES\_803\APPENDICES\859\_035\_8\FIGURES\_803.D.D. THREATS SPECIES.MXD, 10/08/2023, 5:31:25 PM  
 Scale: 1:20000 at A3

- Legend**
- RTS Project Site
  - RTS Development Corridor – Wind Farm
  - RTS Indicative Development Footprint – Wind Farm
  - RTS Indicative Development Footprint – Public Road Upgrades
  - Land Category 1 - Exempt Land
  - Drainage Line
  - Water Body
  - Roads

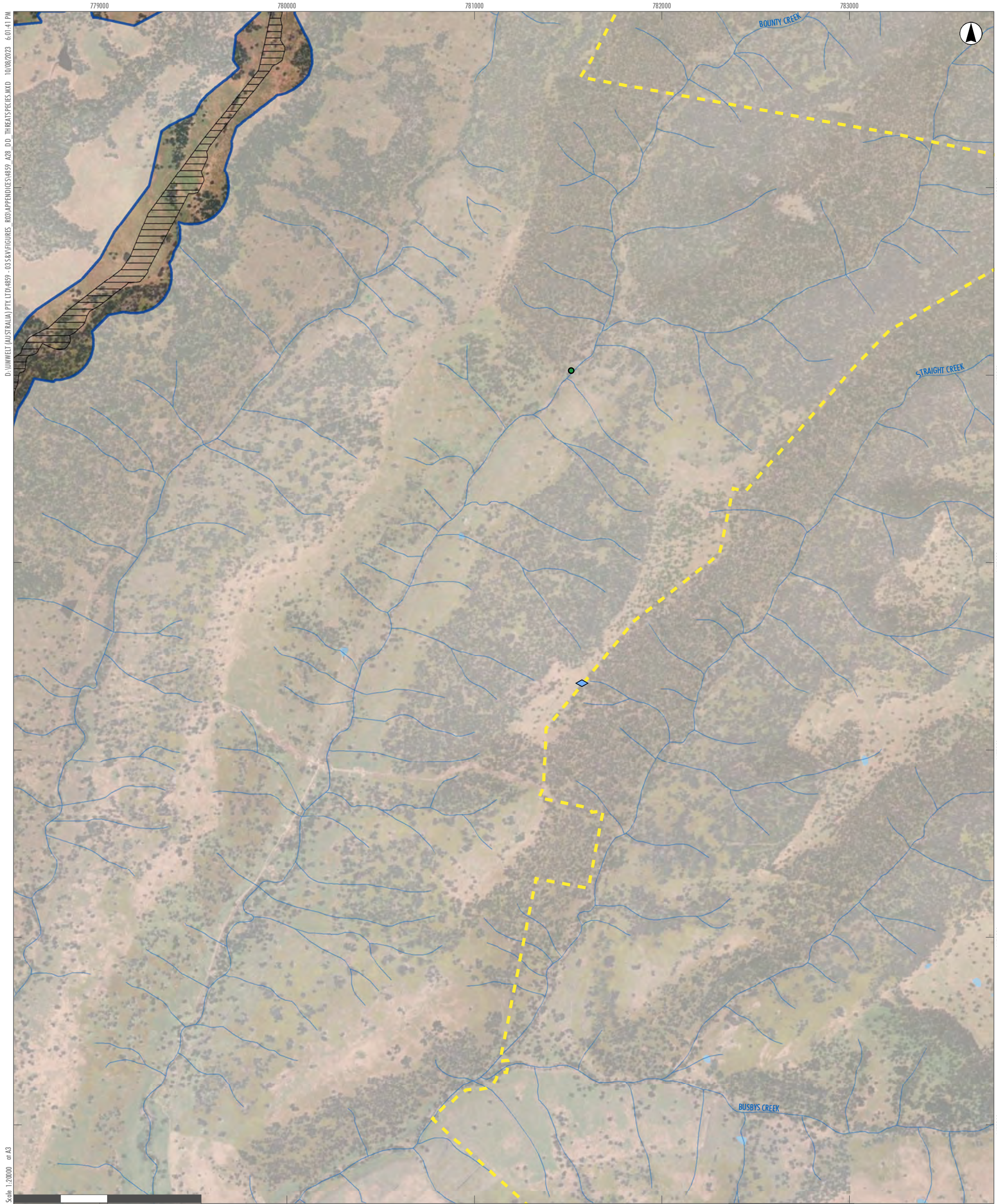
- Umwelt and NGH TS Records**
- Grey-headed flying-fox
  - Large bent-winged bat

A2	A3	A4	A5				
B2	B3	B4	B5				
C1	C2	C3	C4	C5			
D1	D2	D3	D4	D5	D6		
	E2	E3	E4	E5	E6		
		F3	F4	F5	F6		
			G3	G4	G5		
				H2	H3	H4	
					I1	I2	I3
						J1	J2
							K1

**APPENDIX 3.5 - C4**  
**Liverpool Range Wind Farm**  
**Threatened Species Records**

GDA2020 MGA Zone 55





**Legend**

- RTS Project Site
- RTS Development Corridor – Wind Farm
- RTS Indicative Development Footprint – Wind Farm
- Drainage Line
- Water Body
- NSW Bionet Atlas TS Records  
Dusky Woodswallow
- ◆ Umwelt and NGH TS Records  
Varied sittella

A2	A3	A4	A5		
B2	B3	B4	B5		
C1	C2	C3	C4	C5	
D1	D2	D3	D4	D5	D6
	E2	E3	E4	E5	E6
		F3	F4	F5	F6
		G3	G4	G5	
	H2	H3	H4		
I1	I2	I3			
J1	J2				
K1					

**APPENDIX 3.5 - C5**  
**Liverpool Range Wind Farm**  
**Threatened Species Records**



D:\UMWELT (AUSTRALIA) PTY LTD\859\_035\859\FIGURES\_803\APPENDICES\859\_A28\_DD\_THREATSPECIES.MXD 10/08/2023 5:31:53 PM



Scale: 1:20000 at A3

0 500 1,000 Metres

GDA2020 MGA Zone 55

- Legend**
- RTS Project Site
  - RTS Development Corridor – Wind Farm
  - RTS Indicative Development Footprint – Wind Farm
  - RTS Indicative Development Footprint – Public Road Upgrades
  - Land Category 1 - Exempt Land
  - Drainage Line
  - Water Body
  - Roads

A2	A3	A4	A5		
B2	B3	B4	B5		
C1	C2	C3	C4	C5	
D1	D2	D3	D4	D5	D6
E2	E3	E4	E5	E6	
F3	F4	F5	F6		
G3	G4	G5			
H2	H3	H4			
I1	I2	I3			
J1	J2				
K1					

**APPENDIX 3.5 - D1**  
**Liverpool Range Wind Farm**  
**Threatened Species Records**





D:\UMWELT (AUSTRALIA) PTY LTD\859 - 0358\FIGURES\_R03\APPENDICES\859\_A28\_DD\_THREATSPECIES.MXD 10/08/2023 5:52:06 PM

Scale: 1:20000 at A3

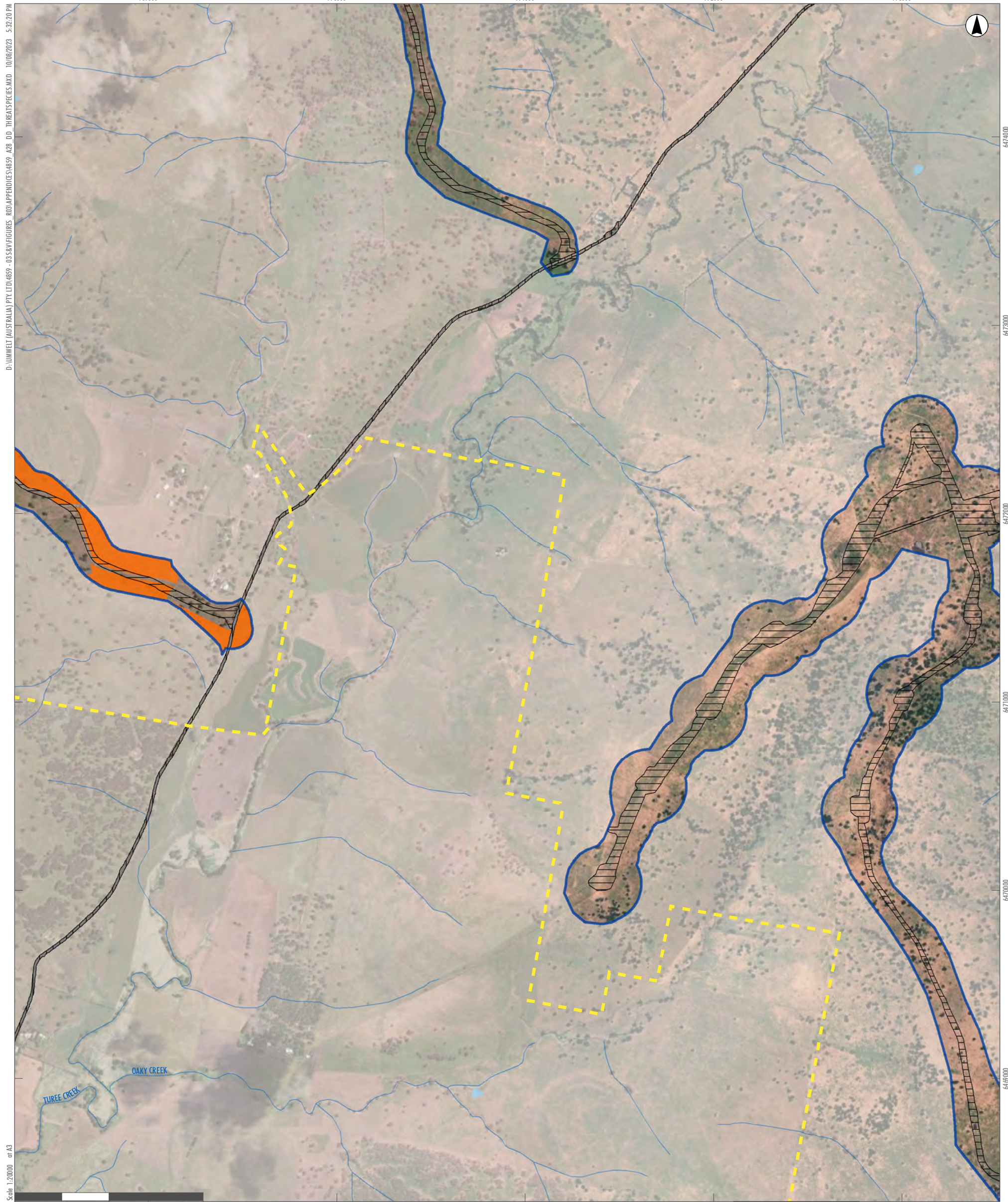
GDA2020 MGA Zone 55

- Legend**
- RTS Project Site
  - RTS Development Corridor – Wind Farm
  - RTS Indicative Development Footprint – Wind Farm
  - RTS Indicative Development Footprint – Public Road Upgrades
  - Land Category 1 - Exempt Land
  - Drainage Line
  - Water Body
  - Roads

A2	A3	A4	A5		
B2	B3	B4	B5		
C1	C2	C3	C4	C5	
D1	D2	D3	D4	D5	D6
E2	E3	E4	E5	E6	
F3	F4	F5	F6		
G3	G4	G5			
H2	H3	H4			
I1	I2	I3			
J1	J2				
K1					

**APPENDIX 3.5 - D2**  
**Liverpool Range Wind Farm**  
**Threatened Species Records**





D:\UMWELT (AUSTRALIA) PTY LTD\859\_035\8\FIGURES\_803\APPENDICES\859\_A28\_DD\_THREATSPECIES.MXD 10/08/2023 5:52:20 PM  
 Scale: 1:20000 at A3

- Legend**
- RTS Project Site
  - RTS Development Corridor – Wind Farm
  - RTS Indicative Development Footprint – Wind Farm
  - RTS Indicative Development Footprint – Public Road Upgrades
  - Land Category 1 - Exempt Land
  - Drainage Line
  - Water Body
  - Roads

GDA2020 MGA Zone 55

A2	A3	A4	A5		
B2	B3	B4	B5		
C1	C2	C3	C4	C5	
D1	D2	D3	D4	D5	D6
E2	E3	E4	E5	E6	
F3	F4	F5	F6		
G3	G4	G5			
H2	H3	H4			
I1	I2	I3			
J1	J2				
K1					

**APPENDIX 3.5 - D3**  
**Liverpool Range Wind Farm**  
**Threatened Species Records**





D:\UMWELT (AUSTRALIA) PTY LTD\859\_035\8\FIGURES\_803\APPENDICES\859\_A28\_DD\_THREATSPECIES.MXD 10/08/2023 6:02:46 PM

Scale: 1:20000 at A3

GDA2020 MGA Zone 55

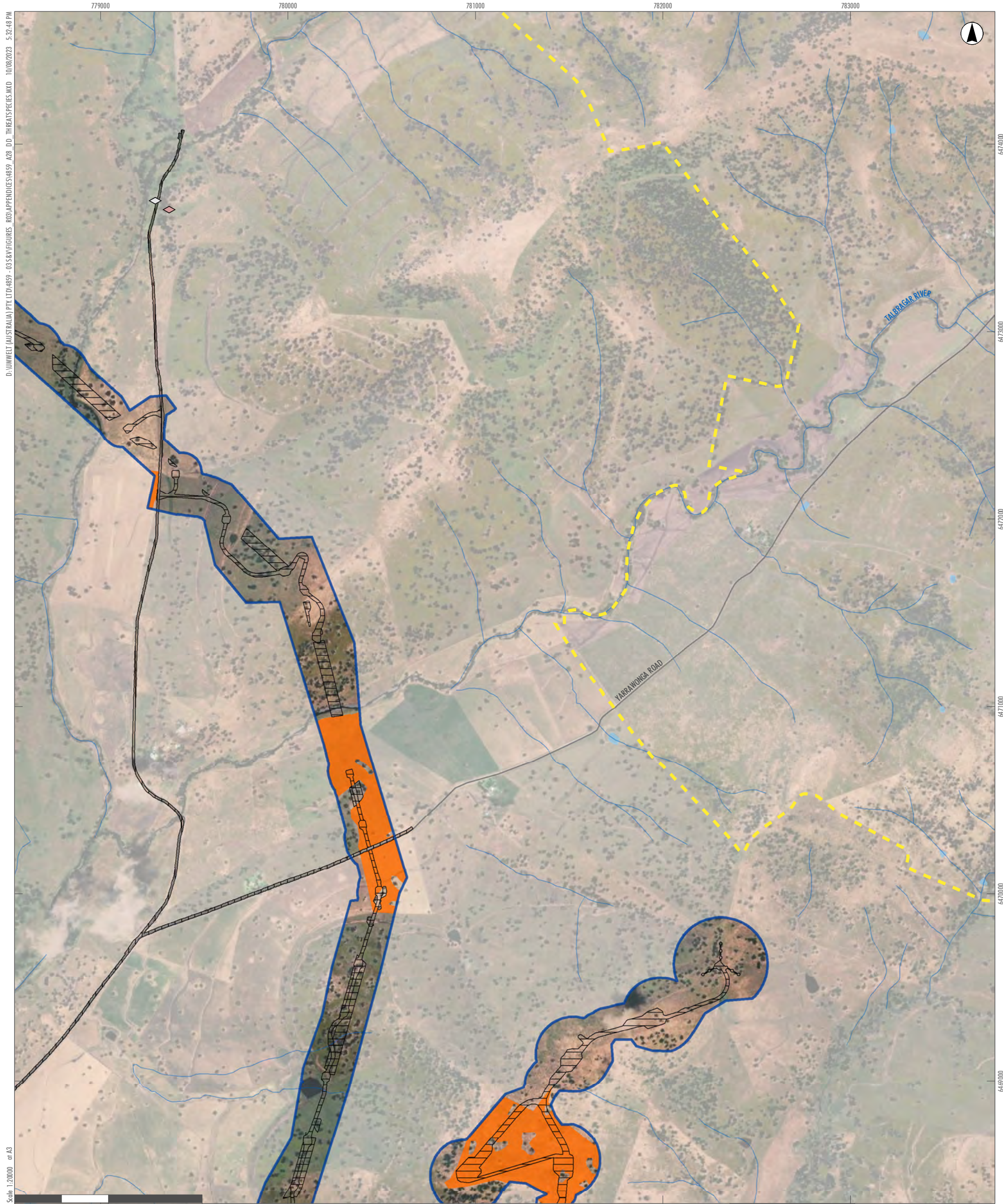
**Legend**

- |   |                                    |                                  |
|---|------------------------------------|----------------------------------|
| RTS Project Site  | <b>NSW Bionet Atlas TS Records</b> | <b>Umwelt and NGH TS Records</b> |
| RTS Development Corridor – Wind Farm                        | Koala                              | Corben's long-eared bat          |
| RTS Indicative Development Footprint – Wind Farm            |                                    | Large bent-winged bat            |
| RTS Indicative Development Footprint – Public Road Upgrades |                                    |                                  |
| Land Category 1 - Exempt Land                               |                                    |                                  |
| Drainage Line   |                                    |                                  |
| Water Body  |                                    |                                  |
| Roads   |                                    |                                  |

A2	A3	A4	A5		
B2	B3	B4	B5		
C1	C2	C3	C4	C5	
D1	D2	D3	D4	D5	D6
	E2	E3	E4	E5	E6
		F3	F4	F5	F6
			G3	G4	G5
	H2	H3	H4		
I1	I2	I3			
J1	J2				
K1					

**APPENDIX 3.5 - D4**  
**Liverpool Range Wind Farm**  
**Threatened Species Records**





D:\UMWELT (AUSTRALIA) PTY LTD\859 - 035\8\FIGURES\_R03\APPENDICES\859\_A28\_DD\_THREATS\SPECIES.MXD 10/08/2023 5:52:48 PM

Scale: 1:20000 at A3

GDA2020 MGA Zone 55

- Legend**
- RTS Project Site
  - RTS Development Corridor – Wind Farm
  - RTS Indicative Development Footprint – Wind Farm
  - RTS Indicative Development Footprint – Public Road Upgrades
  - Land Category 1 - Exempt Land
  - Drainage Line
  - Water Body
  - Roads
- Umwelt and NGH TS Records**
- ◆ Large-eared pied bat
  - ◇ Squirrel glider

A2	A3	A4	A5		
B2	B3	B4	B5		
C1	C2	C3	C4	C5	
D1	D2	D3	D4	D5	D6
	E2	E3	E4	E5	E6
		F3	F4	F5	F6
		G3	G4	G5	
	H2	H3	H4		
I1	I2	I3			
J1	J2				
K1					

**APPENDIX 3.5 - D5**  
**Liverpool Range Wind Farm**  
**Threatened Species Records**





D:\UMWELT (AUSTRALIA) PTY LTD\859\_035\8\FIGURES\_803\APPENDICES\859\_A28\_DD\_THREATSPECIES.MXD 10/08/2023 6:03:17 PM

Scale: 1:20000 at A3

0 500 1,000 Metres

GDA2020 MGA Zone 55

- Legend**
- RTS Project Site
  - Drainage Line
  - Water Body
  - Roads
  - NSW Bionet Atlas TS Records**
  - Dusky Woodswallow

A2	A3	A4	A5				
B2	B3	B4	B5				
C1	C2	C3	C4	C5			
D1	D2	D3	D4	D5	D6		
	E2	E3	E4	E5	E6		
		F3	F4	F5	F6		
			G3	G4	G5		
				H2	H3	H4	
					I2	I3	
						J2	
							K1

**APPENDIX 3.5 - D6**  
**Liverpool Range Wind Farm**  
**Threatened Species Records**





D:\UMWELT (AUSTRALIA) PTY LTD\MS9 - 03\S&M\FIGURES\_R03\APPENDICES\MS9\_A28\_DD\_THREATSPECIES.MXD 10/08/2023 5:59:15 PM

Scale: 1:20000 at A3

GDA2020 MGA Zone 55

**Legend**

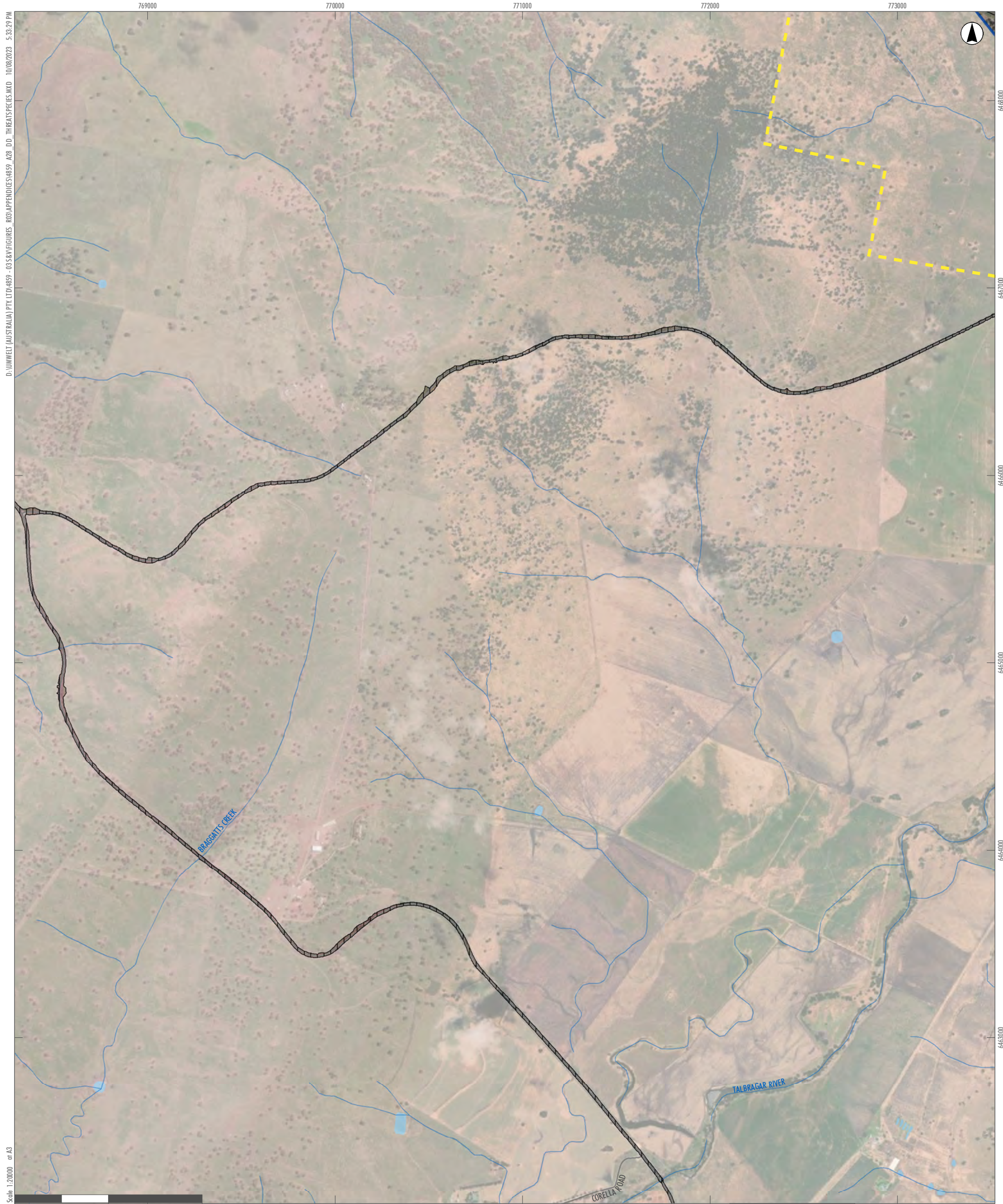
- RTS Indicative Development Footprint – Public Road Upgrades
- Drainage Line
- Water Body
- Roads

A2	A3	A4	A5		
B2	B3	B4	B5		
C1	C2	C3	C4	C5	
D1	D2	D3	D4	D5	D6
E2	E3	E4	E5	E6	
F3	F4	F5	F6		
G3	G4	G5			
H2	H3	H4			
I1	I2	I3			
J1	J2				
K1					

**APPENDIX 3.5 - E2**

**Liverpool Range Wind Farm  
Threatened Species Records**





D:\UMWELT (AUSTRALIA) PTY LTD\859 - 03'S&M\FIGURES\_R03\APPENDICES\859\_A28\_DD\_THREATSPECIES.MXD 10/08/2023 5:59:29 PM

Scale: 1:20000 at A3

- Legend**
- RTS Project Site
  - RTS Development Corridor – Wind Farm
  - RTS Indicative Development Footprint – Wind Farm
  - RTS Indicative Development Footprint – Public Road Upgrades
  - Drainage Line
  - Water Body
  - Roads

A2	A3	A4	A5		
B2	B3	B4	B5		
C1	C2	C3	C4	C5	
D1	D2	D3	D4	D5	D6
E2	E3	E4	E5	E6	
F3	F4	F5	F6		
G3	G4	G5			
H2	H3	H4			
I1	I2	I3			
J1	J2				
K1					

**APPENDIX 3.5 - E3**  
**Liverpool Range Wind Farm**  
**Threatened Species Records**





D:\UMWELT (AUSTRALIA) PTY LTD\859\_035\8\FIGURES\_803\APPENDICES\859\_A28\_DD\_THREATS\SPECIES.MXD 10/08/2023 5:59:44 PM

Scale: 1:20000 at A3

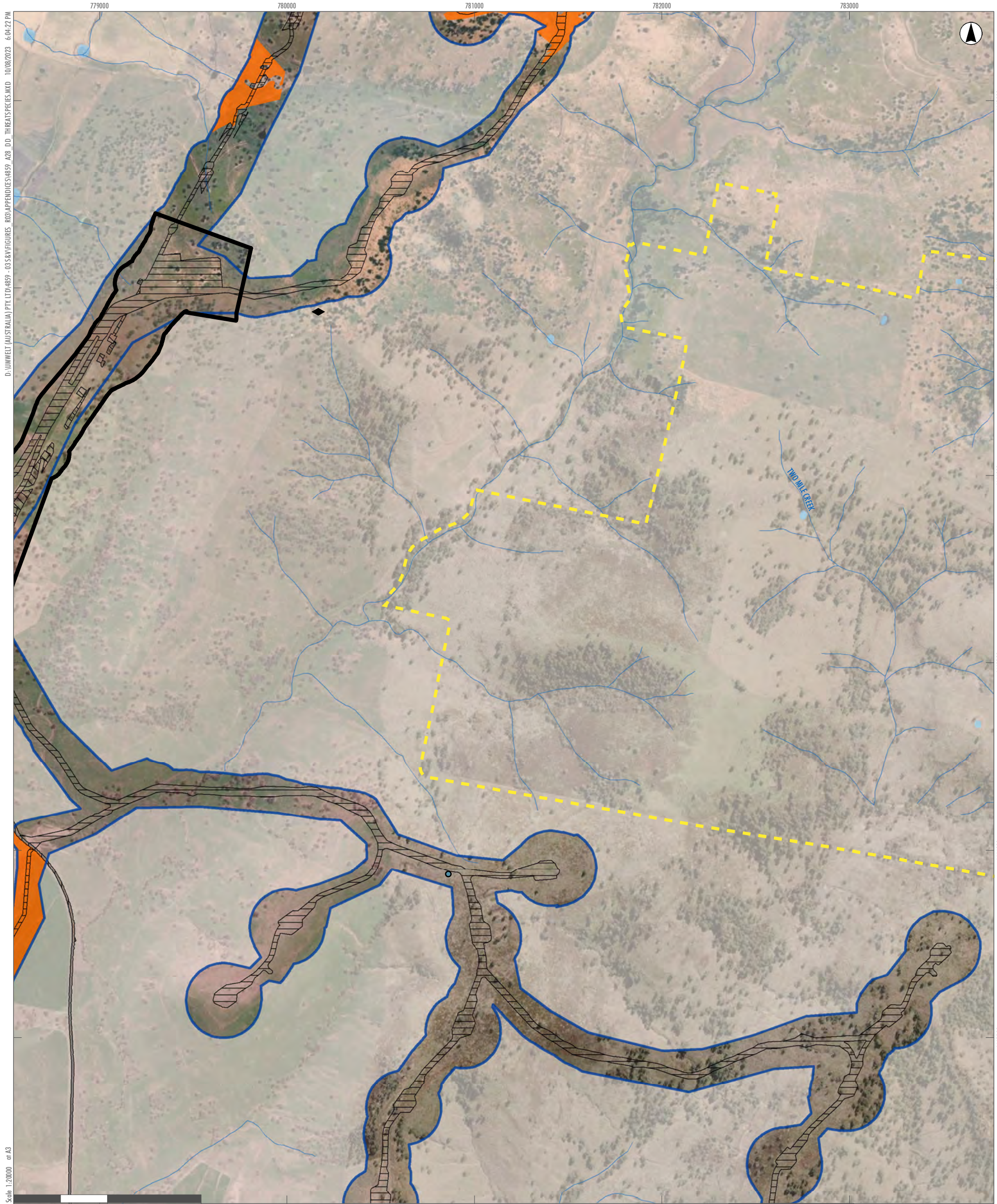
GDA2020 MGA Zone 55

- Legend**
- RTS Project Site
  - RTS Development Corridor – Wind Farm
  - RTS Development Corridor – External Transmission Line
  - RTS Indicative Development Footprint – Wind Farm
  - RTS Indicative Development Footprint – External Transmission Line
  - RTS Indicative Development Footprint – Public Road Upgrades
  - Land Category 1 - Exempt Land
  - Drainage Line
  - Water Body
  - Roads
- Umwelt and NGH TS Records**
- ◆ Eastern cave bat
  - ◆ Large bent-winged bat
  - ◆ Squirrel glider (potential)

A2	A3	A4	A5		
B2	B3	B4	B5		
C1	C2	C3	C4	C5	
D1	D2	D3	D4	D5	D6
E2	E3	E4	E5	E6	
F3	F4	F5	F6		
G3	G4	G5			
H2	H3	H4			
I1	I2	I3			
J1	J2				
K1					

**APPENDIX 3.5 - E4**  
**Liverpool Range Wind Farm**  
**Threatened Species Records**





D:\UMWELT (AUSTRALIA) PTY LTD\859 - 035\8\FIGURES\_803\APPENDICES\859\_A28\_DD\_THREATS\SPECIES.MXD 10/08/2023 6:04:27 PM

Scale: 1:20000 at A3

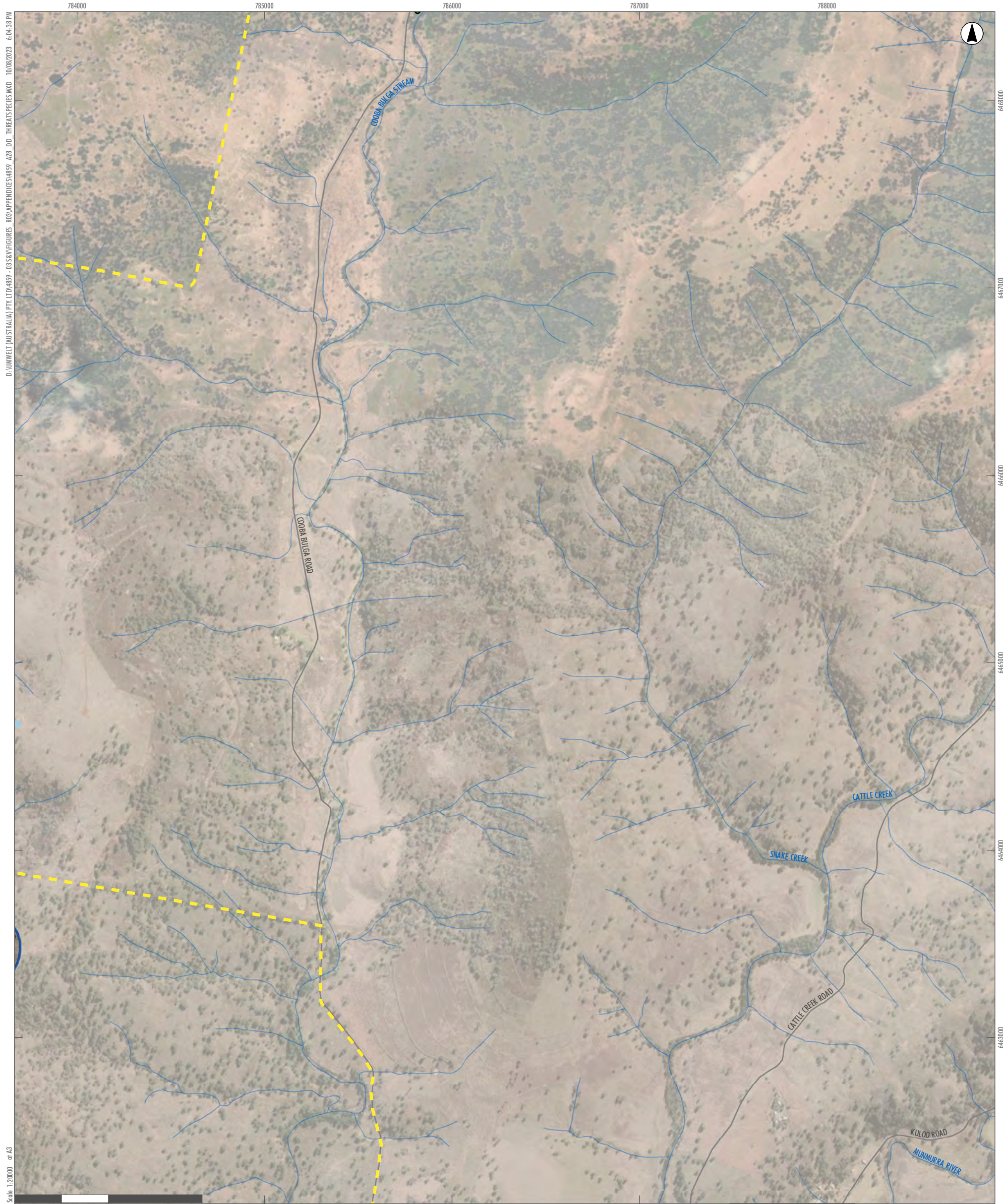
- Legend**
- RTS Project Site
  - RTS Development Corridor – Wind Farm
  - RTS Development Corridor – External Transmission Line
  - RTS Indicative Development Footprint – Wind Farm
  - RTS Indicative Development Footprint – External Transmission Line
  - RTS Indicative Development Footprint – Public Road Upgrades
  - Land Category 1 - Exempt Land
  - Drainage Line
  - Water Body
  - Roads

- NSW Bionet Atlas TS Records**      **Umwelt and NGH TS Records**
- White-throated Needletail
  - ◆ Large bent-winged bat

A2	A3	A4	A5		
B2	B3	B4	B5		
C1	C2	C3	C4	C5	
D1	D2	D3	D4	D5	D6
E2	E3	E4	E5	E6	
F3	F4	F5	F6		
G3	G4	G5			
H2	H3	H4			
I1	I2	I3			
J1	J2				
K1					

**APPENDIX 3.5 - E5**  
**Liverpool Range Wind Farm**  
**Threatened Species Records**





D:\UMWELT (AUSTRALIA) PTY LTD\859 - 035\8\FIGURES - 803\APPENDICES\859\_A28\_DD\_THREATSPECIES.MXD 10/08/2023 6:04:38 PM

Scale: 1:20000 at A3

0 500 1,000 Metres

GDA2020 MGA Zone 55

- Legend**
- RTS Project Site
  - RTS Development Corridor – Wind Farm
  - Drainage Line
  - Water Body
  - Roads
  - NSW Bionet Atlas TS Records**
  - Dusky Woodswallow

A2	A3	A4	A5		
B2	B3	B4	B5		
C1	C2	C3	C4	C5	
D1	D2	D3	D4	D5	D6
	E2	E3	E4	E5	E6
		F3	F4	F5	F6
		G3	G4	G5	
	H2	H3	H4		
I1	I2	I3			
J1	J2				
K1					

**APPENDIX 3.5 - E6**  
**Liverpool Range Wind Farm**  
**Threatened Species Records**





D:\UMWELT (AUSTRALIA) PTY LTD\859\_035\8\FIGURES\_803\APPENDICES\859\_A28\_DD\_THREATSPECIES.MXD 10/08/2023 6:04:54 PM

Scale: 1:20,000 at A3

GDA2020 MGA Zone 55

**Legend**

- RTS Indicative Development Footprint – Public Road Upgrades
- Drainage Line
- Water Body
- Roads
- NSW Bionet Atlas TS Records
- Brown Treecreeper (eastern subspecies)

A2	A3	A4	A5		
B2	B3	B4	B5		
C1	C2	C3	C4	C5	
D1	D2	D3	D4	D5	D6
E2	E3	E4	E5	E6	
F3	F4	F5	F6		
G3	G4	G5			
H2	H3	H4			
I1	I2	I3			
J1	J2				
K1					

**APPENDIX 3.5 - F3**  
**Liverpool Range Wind Farm**  
**Threatened Species Records**





D:\UMWELT (AUSTRALIA) PTY LTD\859\_035\8\FIGURES\_803\APPENDICES\859\_A28\_DD\_THREATS\SPECIES.MXD 10/08/2023 6:05:10 PM

Scale 1:20,000 at A3

GDA2020 MGA Zone 55

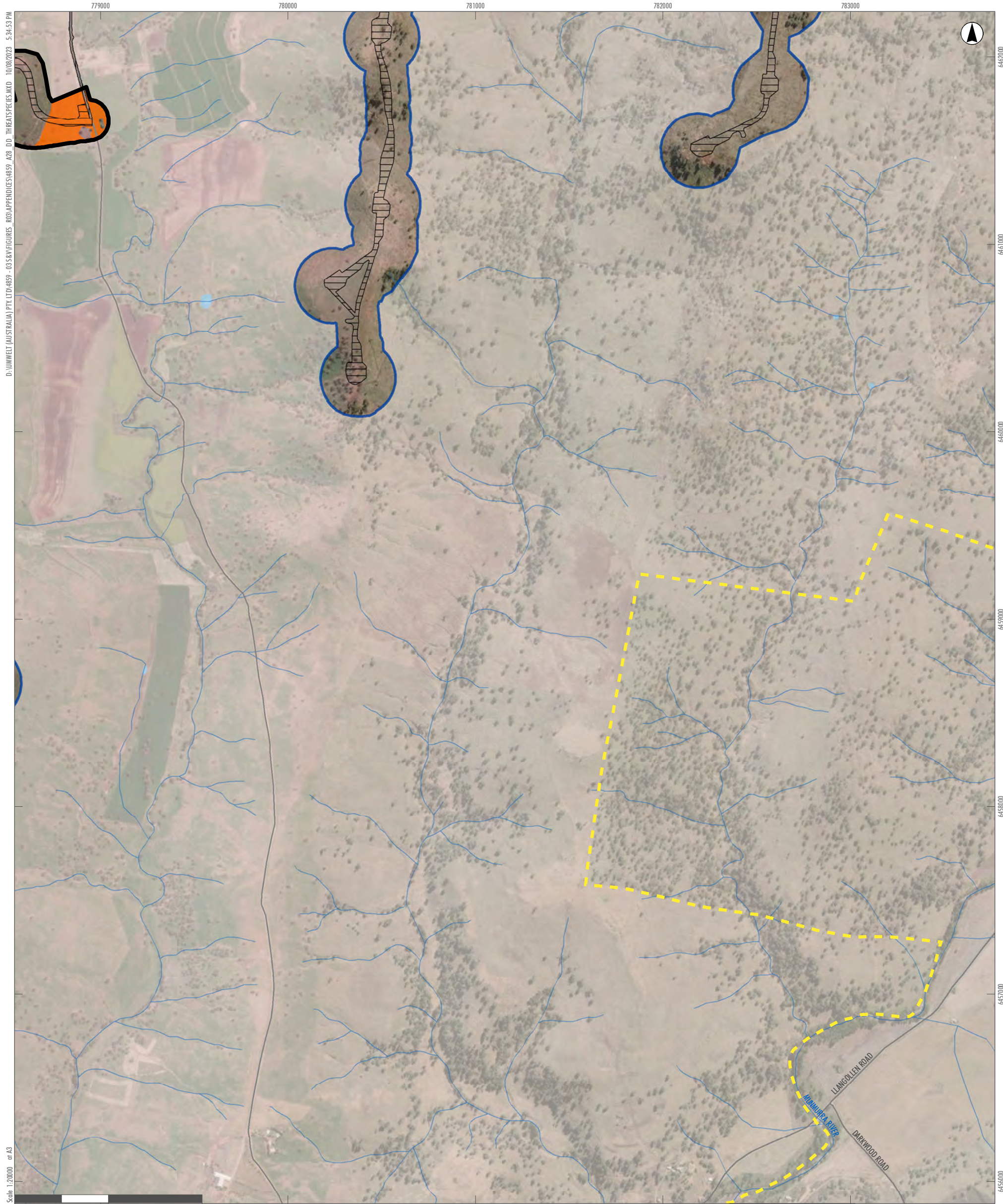
- Legend**
- RTS Project Site
  - RTS Development Corridor – Wind Farm
  - RTS Development Corridor – External Transmission Line
  - RTS Indicative Development Footprint – Wind Farm
  - RTS Indicative Development Footprint – External Transmission Line
  - Land Category 1 - Exempt Land
  - Drainage Line
  - Water Body
  - Roads

- NSW Bionet Atlas TS Records**
- Brown Treecreeper (eastern subspecies)
  - Speckled Warbler
- Umwelt and NGH TS Records**
- ◆ Eastern cave bat
  - ◆ Large bent-winged bat

A2	A3	A4	A5		
B2	B3	B4	B5		
C1	C2	C3	C4	C5	
D1	D2	D3	D4	D5	D6
E2	E3	E4	E5	E6	
F3	F4	F5	F6		
G3	G4	G5			
H2	H3	H4			
I1	I2	I3			
J1	J2				
K1					

**APPENDIX 3.5 - F4**  
**Liverpool Range Wind Farm**  
**Threatened Species Records**





D:\UMWELT (AUSTRALIA) PTY LTD\H859\_035\8\FIGURES\_803\APPENDICES\H859\_A28\_D.D\_THREATSPECIES.MXD 10/08/2023 5:34:53 PM

Scale 1:20,000 at A3

GDA2020 MGA Zone 55

- Legend**
- RTS Project Site
  - RTS Development Corridor – Wind Farm
  - RTS Development Corridor – External Transmission Line
  - RTS Indicative Development Footprint – Wind Farm
  - RTS Indicative Development Footprint – Public Road Upgrades
  - Land Category 1 - Exempt Land
  - Drainage Line
  - Water Body
  - Roads

A2	A3	A4	A5		
B2	B3	B4	B5		
C1	C2	C3	C4	C5	
D1	D2	D3	D4	D5	D6
E2	E3	E4	E5	E6	
F3	F4	F5	F6		
G3	G4	G5			
H2	H3	H4			
I1	I2	I3			
J1	J2				
K1					

**APPENDIX 3.5 - F5**  
**Liverpool Range Wind Farm**  
**Threatened Species Records**