

D:\UMWELT (AUSTRALIA) PTY LTD\MS9 - 0358\FIGURES\_R03\APPENDICES\MS9\_A28\_DD\_THREATSPECIES.MXD 10/08/2023 5:35:07 PM

Scale: 1:20,000 at A3

0 500 1,000 Metres

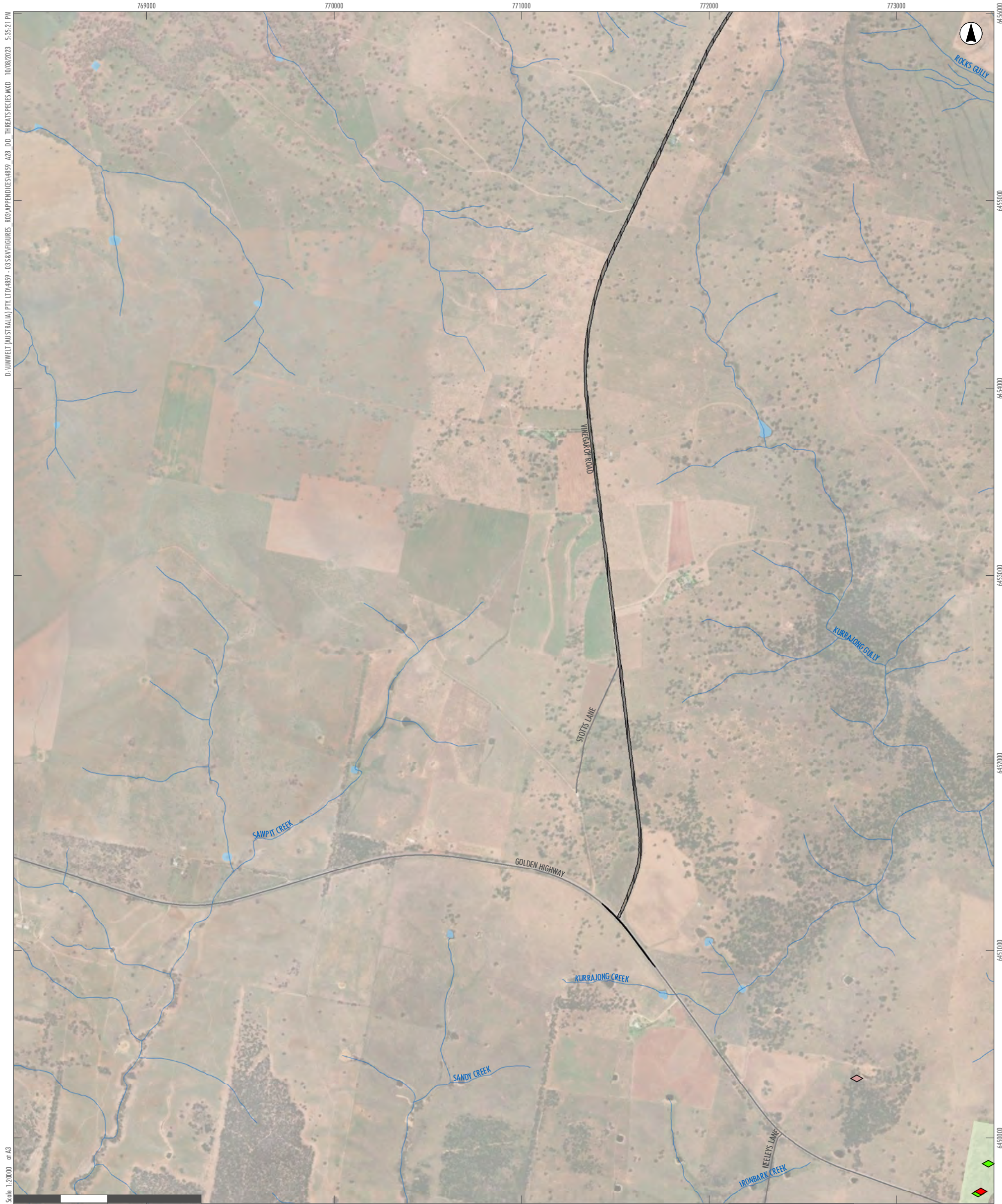
GDA2020 MGA Zone 55

- Legend**
- ▬ RTS Project Site
  - ▬ Drainage Line
  - ▬ Water Body
  - ▬ Roads

A2	A3	A4	A5		
B2	B3	B4	B5		
C1	C2	C3	C4	C5	
D1	D2	D3	D4	D5	D6
	E2	E3	E4	E5	E6
		F3	F4	F5	F6
		G3	G4	G5	
	H2	H3	H4		
I1	I2	I3			
J1	J2				
K1					

**APPENDIX 3.5 - F6**  
**Liverpool Range Wind Farm**  
**Threatened Species Records**





D:\UMWELT (AUSTRALIA) PTY LTD\859\_035\8\FIGURES\_803\APPENDICES\859\_A28\_DD\_THREATSPECIES.MXD 10/08/2023 5:55:21 PM

Scale: 1:20,000 at A3

GDA2020 MGA Zone 55

**Legend**

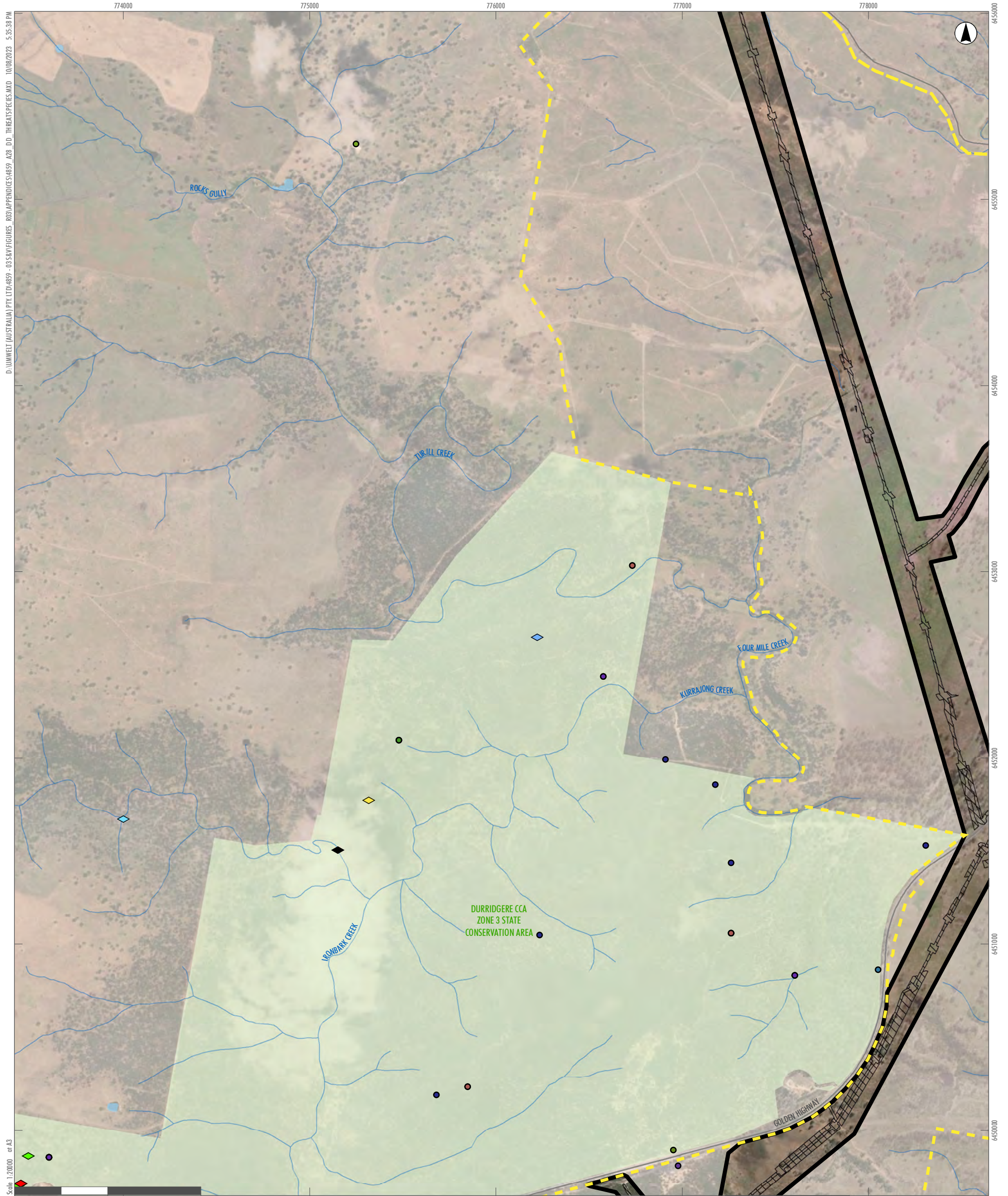
- |  |   |  |  |
|--|---|--|--|
|  | RTS Indicative Development Footprint – Public Road Upgrades |  | Umwelt and NGH TS Records              |
|  | Drainage Line   |  | <i>Acacia ausfeldii</i>                |
|  | Water Body  |  | Brown treecreeper (eastern subspecies) |
|  | Roads   |  | Large bent-winged bat                  |
|  | National Parks (NPWS Estate)                                |  | Large-eared pied bat                   |

A2	A3	A4	A5		
B2	B3	B4	B5		
C1	C2	C3	C4	C5	
D1	D2	D3	D4	D5	D6
E2	E3	E4	E5	E6	
F3	F4	F5	F6		
G3	G4	G5			
H2	H3	H4			
I1	I2	I3			
J1	J2				
K1					

**APPENDIX 3.5 - G3**

**Liverpool Range Wind Farm  
Threatened Species Records**





D:\UMWELT (AUSTRALIA) PTY LTD\859\_035\8\FIGURES\_803\APPENDICES\859\_A28\_DD\_THREATSPECIES.MXD 10/08/2023 5:35:38 PM

Scale: 1:20,000 at A3

GDA2020 MGA Zone 55

**Legend**

- RTS Project Site
- RTS Development Corridor – External Transmission Line
- RTS Indicative Development Footprint – External Transmission Line
- Drainage Line
- Water Body
- Roads
- National Parks (NPWS Estate)

**NSW Bionet Atlas TS Records**

- Brown Treecreeper (eastern subspecies)
- Large Bent-winged Bat
- Little Eagle
- Scarlet Robin

**Umwelt and NGH TS Records**

- Speckled Warbler
- Squirrel Glider
- Varied Sittella
- White-throated Needle-tail
- Yellow-bellied Shear-tail-bat
- Acacia ausfeldii*
- Brown treecreeper (eastern subspecies)
- Diamond firetail
- Grey-crowned babbler
- Large bent-winged bat
- Varied sittella

A2	A3	A4	A5		
B2	B3	B4	B5		
C1	C2	C3	C4	C5	
D1	D2	D3	D4	D5	D6
E2	E3	E4	E5	E6	
F3	F4	F5	F6		
G3	G4	G5			
H2	H3	H4			
I1	I2	I3			
J1	J2				
K1					

**APPENDIX 3.5 - G4**  
**Liverpool Range Wind Farm**  
**Threatened Species Records**





D:\UMWELT (AUSTRALIA) PTY LTD\859\_035\8\FIGURES\_803\APPENDICES\859\_A28\_DD\_THREATS\SPECIES.MXD 10/08/2023 6:06:39 PM

Scale: 1:20,000 at A3

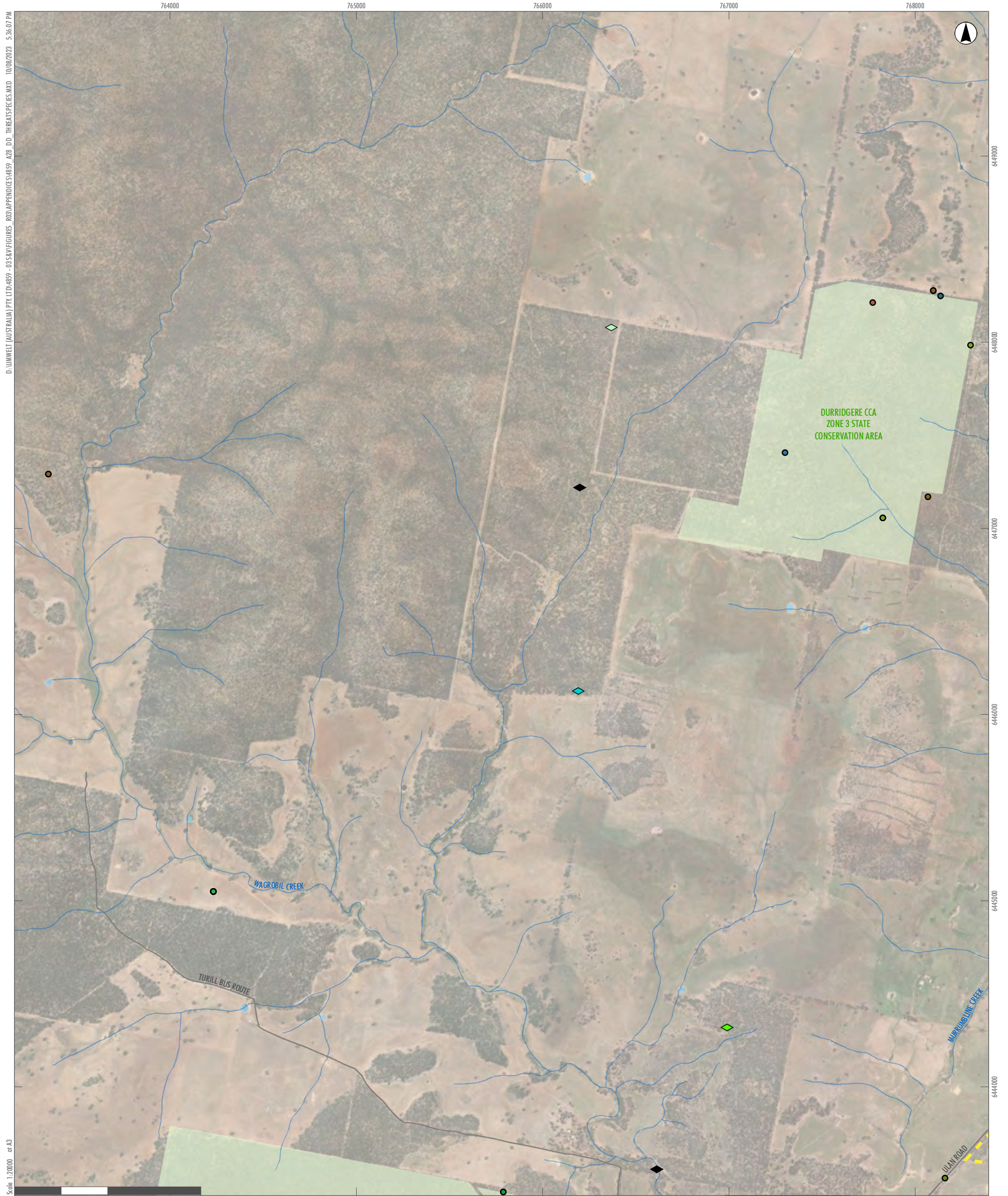
GDA2020 MGA Zone 55

- Legend**
- RTS Project Site
  - RTS Development Corridor – External Transmission Line
  - RTS Indicative Development Footprint – External Transmission Line
  - Drainage Line
  - Water Body
  - Roads
- |   |  |
|---|--|
| <b>NSW Bionet Atlas TS Records</b>  | <b>Umwelt and NGH TS Records</b>   |
| <span style="background-color: yellow; display: inline-block; width: 15px; height: 10px; margin-right: 5px;"></span> <i>Acacia pendula</i>  | <span style="color: pink; font-size: 1.2em;">◆</span> Black-chinned honeyeater |
| <span style="background-color: green; display: inline-block; width: 15px; height: 10px; margin-right: 5px;"></span> <i>Thesium australe</i> |  |

A2	A3	A4	A5		
B2	B3	B4	B5		
C1	C2	C3	C4	C5	
D1	D2	D3	D4	D5	D6
	E2	E3	E4	E5	E6
		F3	F4	F5	F6
			G3	G4	G5
	H2	H3	H4		
I1	I2	I3			
J1	J2				
K1					

**APPENDIX 3.5 - G5**  
**Liverpool Range Wind Farm**  
**Threatened Species Records**





D:\UMWELT (AUSTRALIA) PTY LTD\859\_035\8\FIGURES\_803\APPENDICES\859\_A28\_DD\_THREATSPECIES.MXD 10/08/2023 5:36:07 PM

Scale: 1:20000 at A3

GDA2020 MGA Zone 55

**Legend**

- RTS Project Site
- Drainage Line
- Water Body
- Roads
- National Parks (NPWS Estate)

**NSW Bionet Atlas TS Records**

- Dusky Woodswallow
- Grey-crowned Babbler (eastern subspecies)
- Little Eagle

**Umwelt and NGH TS Records**

- Powerful Owl
- Scarlet Robin
- South-eastern Glossy Black-Cockatoo
- Squirrel Glider
- Varied Sittella

**Umwelt and NGH TS Records**

- Acacia ausfeldii*
- Brown treecreeper (eastern subspecies)
- Glossy black-cockatoo
- Large bent-winged bat
- Large-eared pied bat
- Speckled warbler

A2	A3	A4	A5		
B2	B3	B4	B5		
C1	C2	C3	C4	C5	
D1	D2	D3	D4	D5	D6
E2	E3	E4	E5	E6	
F3	F4	F5	F6		
G3	G4	G5			
H2	H3	H4			
I1	I2	I3			
J1	J2				
K1					

**APPENDIX 3.5 - H2**  
**Liverpool Range Wind Farm**  
**Threatened Species Records**





D:\UMWELT (AUSTRALIA) PTY LTD\859\_035\859\FIGURES\_803\APPENDICES\859\_A28\_DD\_THREATS\SPECIES.MXD 10/08/2023 5:26:31 PM

Scale: 1:20000 at A3

GDA2020 MGA Zone 55

**Legend**

- RTS Project Site
- RTS Development Corridor – External Transmission Line
- RTS Indicative Development Footprint – External Transmission Line
- RTS Indicative Development Footprint – Public Road Upgrades
- Land Category 1 - Exempt Land
- Drainage Line
- Water Body
- Roads
- National Parks (NPWS Estate)

- NSW Bionet Atlas TS Records**
- Barking Owl
  - Grey-crowned Babbler (eastern subspecies)
  - Large Bent-winged Bat

- Painted Honeyeater
- Speckled Warbler
- Squirrel Glider
- Varied Sittella

- Umwelt and NGH TS Records**
- Acacia ausfeldii*
  - Brown treecreeper (eastern subspecies)
  - Glossy black-cockatoo
  - Grey-crowned babbler

A2	A3	A4	A5		
B2	B3	B4	B5		
C1	C2	C3	C4	C5	
D1	D2	D3	D4	D5	D6
E2	E3	E4	E5	E6	
F3	F4	F5	F6		
G3	G4	G5			
H2	H3	H4			
I1	I2	I3			
J1	J2				
K1					

**APPENDIX 3.5 - H3**  
**Liverpool Range Wind Farm**  
**Threatened Species Records**





D:\UMWELT (AUSTRALIA) PTY LTD\859\_035\8\FIGURES\_803\APPENDICES\859\_A28\_DD\_THREATSPECIES.MXD 10/08/2023 5:37:17 PM

Scale: 1:20000 at A3

**Legend**

- RTS Project Site
- RTS Development Corridor – External Transmission Line
- RTS Indicative Development Footprint – External Transmission Line
- Land Category 1 - Exempt Land
- Drainage Line
- Water Body
- Roads
- National Parks (NPWS Estate)

- NSW Bionet Atlas TS Records**
- Corben's Long-eared Bat
  - Diamond Firetail

- South-eastern Glossy Black-Cockatoo
- Speckled Warbler
- White-throated Needletail

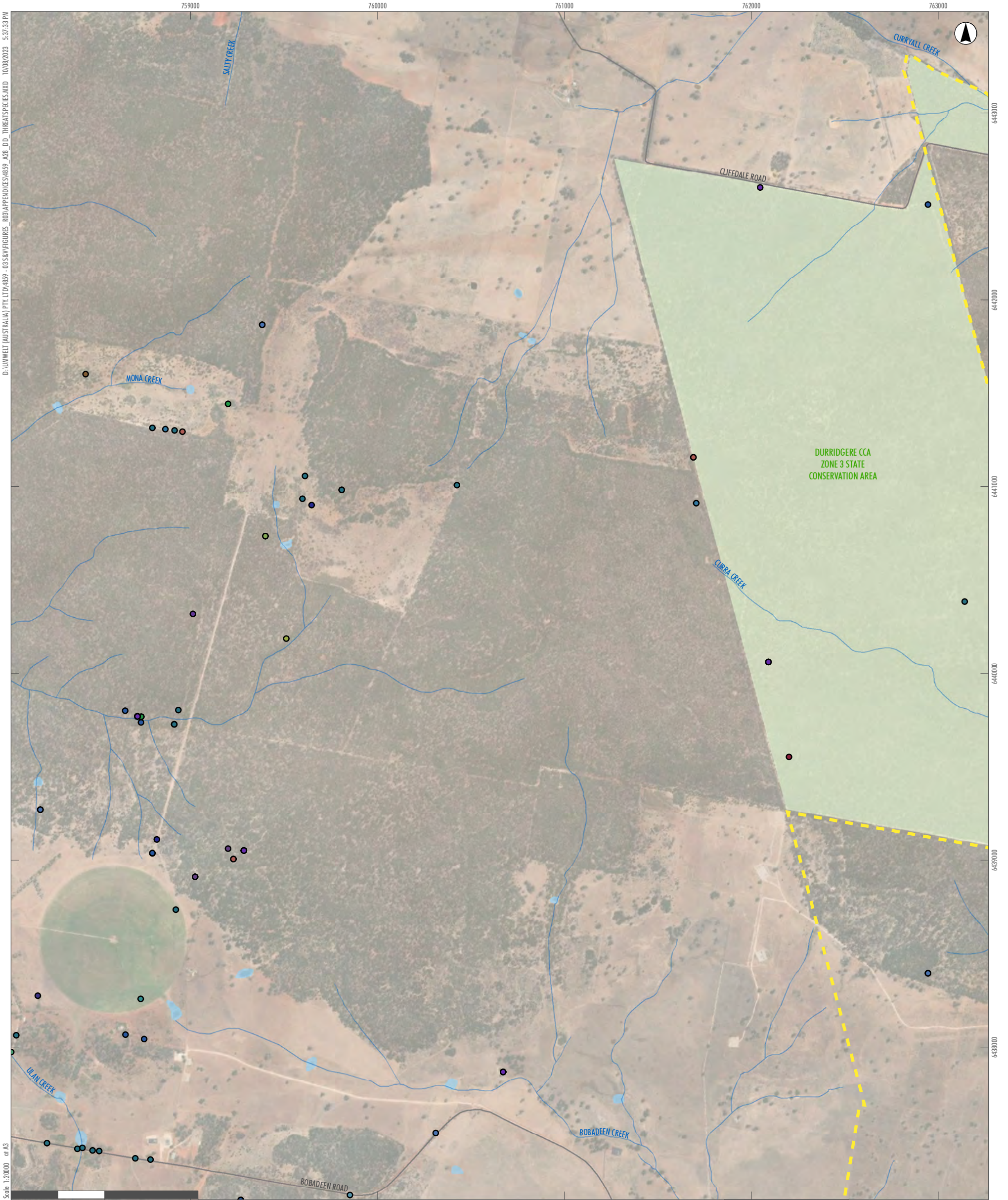
- Umwelt and NGH TS Records**
- Acacia ausfeldii*
  - Swainsona sericea*
  - Brown treecreeper (eastern subspecies)
  - Corben's long-eared bat
  - Eastern cave bat
  - Glossy black-cockatoo
  - Large bent-winged bat
  - Large-eared pied bat

A2	A3	A4	A5		
B2	B3	B4	B5		
C1	C2	C3	C4	C5	
D1	D2	D3	D4	D5	D6
E2	E3	E4	E5	E6	
F3	F4	F5	F6		
G3	G4	G5			
H2	H3	H4			
I1	I2	I3			
J1	J2				
K1					

**APPENDIX 3.5 - H4**  
**Liverpool Range Wind Farm**  
**Threatened Species Records**

GDA2020 MGA Zone 55





D:\UMWELT (AUSTRALIA) PTY LTD\859\_035\8\FIGURES\_803\APPENDICES\859\_A28\_DD\_THREATSPECIES.MXD 10/08/2023 5:37:33 PM  
 Scale: 1:20000 at A3

- Legend**
- RTS Project Site
  - Drainage Line
  - Water Body
  - Roads
  - National Parks (NPWS Estate)
- NSW Bionet Atlas TS Records**
- Barking Owl
  - Blue-billed Duck
  - Brown Treecreeper (eastern subspecies)
  - Diamond Firetail
  - Dusky Woodswallow
  - Flame Robin
  - Gang-gang Cockatoo
  - Grey-crowned Babbler (eastern subspecies)
  - Koala
  - Large Bent-winged Bat
  - Large-eared Pied Bat
  - Latham's Snipe
  - Little Lorikeet
  - Painted Honeyeater
  - Scarlet Robin
  - Speckled Warbler
  - Spotted Harrier
  - Turquoise Parrot
  - Varied Sittella
  - White-throated Needletail

GDA2020 MGA Zone 55

A2	A3	A4	A5		
B2	B3	B4	B5		
C1	C2	C3	C4	C5	
D1	D2	D3	D4	D5	D6
E2	E3	E4	E5	E6	
F3	F4	F5	F6		
G3	G4	G5			
H2	H3	H4			
I1	I2	I3			
J1	J2				
K1					

APPENDIX 3.5 - I1

Liverpool Range Wind Farm  
Threatened Species Records





D:\UMWELT (AUSTRALIA) PTY LTD\859\_03\859\FIGURES\_803\APPENDICES\859\_A08\_DD\_THREATS\SPECIES.MXD 10/08/2023 5:37:50 PM  
 Scale: 1:20000 at A3

GDA2020 MGA Zone 55

**Legend**

- RTS Project Site
- RTS Development Corridor – External Transmission Line
- RTS Indicative Development Footprint – External Transmission Line
- RTS Indicative Development Footprint – Public Road Upgrades
- Land Category 1 - Exempt Land
- Drainage Line
- Water Body
- Roads
- National Parks (NPWS Estate)

**NSW Bionet Atlas TS Records**

- Black Falcon
- Brown Treecreeper (eastern subspecies)
- Corben's Long-eared Bat
- Diamond Firetail
- Dusky Woodswallow

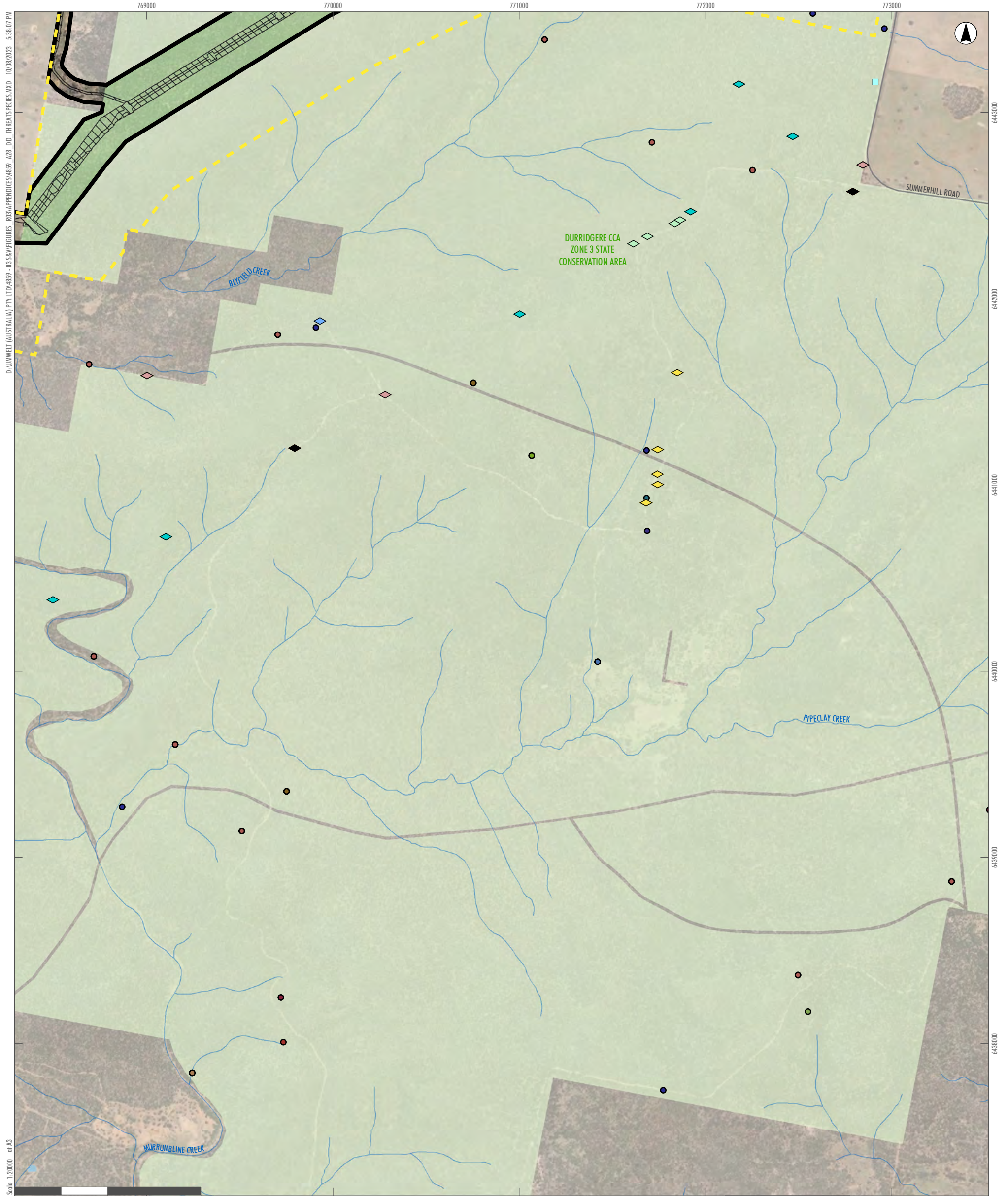
**Umwelt and NGH TS Records**

- Flame Robin
- Grey-crowned Babbler (eastern subspecies)
- Little Eagle
- Painted Honeyeater
- Powerful Owl
- Speckled Warbler
- Varied Sittella
- Brown treecreeper (eastern subspecies)
- Corben's long-eared bat
- Diamond firetail
- Glossy black-cockatoo
- Glossy black-cockatoo (chewed sheoak cones)
- Grey-crowned babbler
- Large bent-winged bat
- Large-eared pied bat
- Painted honeyeater
- Speckled warbler
- Squirrel glider
- Varied sittella

A2	A3	A4	A5		
B2	B3	B4	B5		
C1	C2	C3	C4	C5	
D1	D2	D3	D4	D5	D6
E2	E3	E4	E5	E6	
F3	F4	F5	F6		
G3	G4	G5			
H2	H3	H4			
I1	I2	I3			
J1	J2				
K1					

APPENDIX 3.5 - 12  
**Liverpool Range Wind Farm  
 Threatened Species Records**





D:\UMWELT (AUSTRALIA) PTY LTD\859\_035\8\FIGURES\_803\APPENDICES\859\_A28\_DD\_THREATS\SPECIES.MXD 10/08/2023 5:28:07 PM

Scale: 1:20000 at A3

GDA2020 MGA Zone 55

**Legend**

- RTS Project Site
- RTS Development Corridor – External Transmission Line
- RTS Indicative Development Footprint – External Transmission Line
- Drainage Line
- Water Body
- Roads
- National Parks (NPWS Estate)

- NSW Bionet Atlas TS Records**
- Eucalyptus cannonii*
  - Barking Owl
  - Brown Treecreeper (eastern subspecies)
  - Diamond Firetail
  - Eastern Cave Bat
  - Grey-crowned Babbler (eastern subspecies)

- Large-eared Pied Bat
- Little Eagle
- Little Lorikeet
- Powerful Owl
- Speckled Warbler
- Squirrel Glider
- Turquoise Parrot
- Varied Sittella

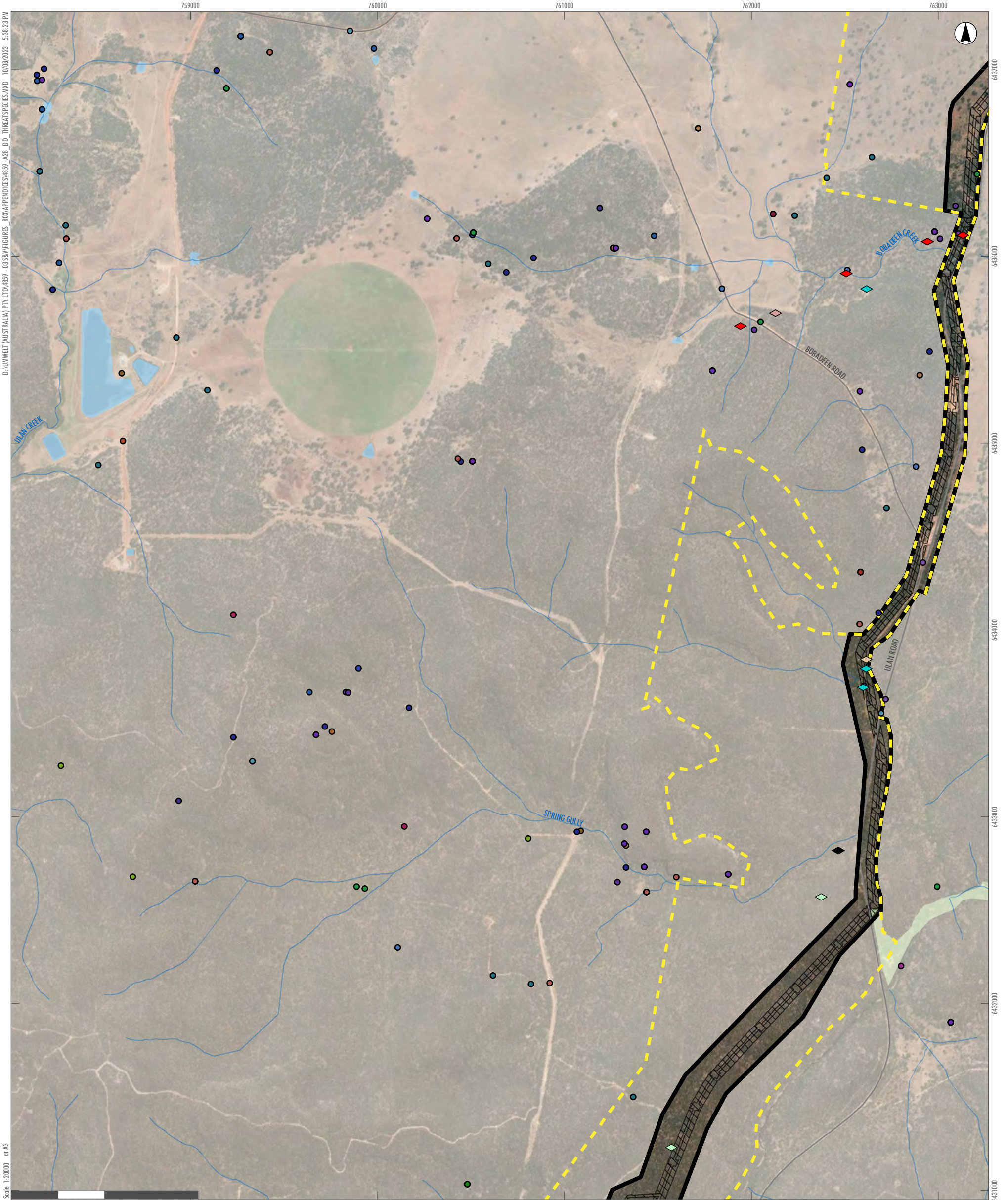
- Umwelt and NGH TS Records**
- Brown treecreeper (eastern subspecies)
  - Corben's long-eared bat
  - Eastern cave bat
  - Glossy black-cockatoo
  - Grey-crowned babbler
  - Large bent-winged bat
  - Large-eared pied bat
  - Speckled warbler
  - Varied sittella
  - Yellow-bellied Shearwater

A2	A3	A4	A5		
B2	B3	B4	B5		
C1	C2	C3	C4	C5	
D1	D2	D3	D4	D5	D6
E2	E3	E4	E5	E6	
F3	F4	F5	F6		
G3	G4	G5			
H2	H3	H4			
I1	I2	I3			
J1	J2				
K1					

APPENDIX 3.5 - I3

**Liverpool Range Wind Farm  
Threatened Species Records**





D:\UMWELT (AUSTRALIA) PTY LTD\859 - 035\8\FIGURES\_803\APPENDICES\859\_A28\_DD\_THREATS\SPECIES.MXD 10/08/2023 5:58:23 PM

Scale: 1:20000 at A3

GDA2020 MGA Zone 55

**Legend**

- RTS Project Site
- RTS Development Corridor – External Transmission Line
- RTS Indicative Development Footprint – External Transmission Line
- Drainage Line
- Water Body
- Roads
- National Parks (NPWS Estate)

**NSW Bionet Atlas TS Records**

- Barking Owl
- Blue-billed Duck
- Brown Treecreeper (eastern subspecies)
- Brush-tailed Rock-wallaby
- Common Sandpiper
- Dusky Woodswallow
- Eastern Cave Bat
- Gang-gang Cockatoo
- Grey-crowned Babbler (eastern subspecies)
- Hooded Robin (south-eastern form)
- Large Bent-winged Bat

**Umwelt and NGH TS Records**

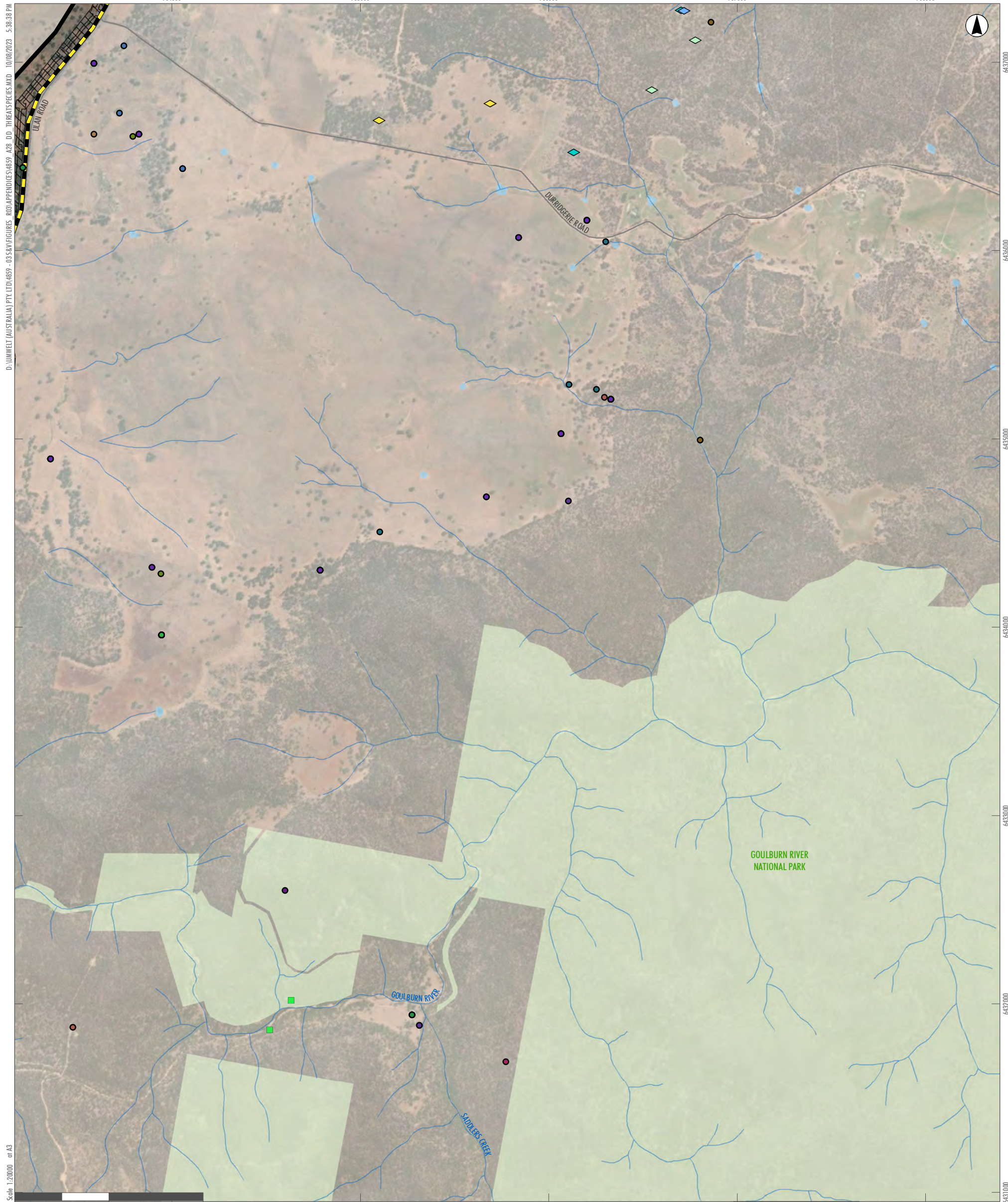
- Brown treecreeper (eastern subspecies)
- Diamond firetail
- Glossy black-cockatoo
- Large bent-winged bat
- Large-eared pied bat
- Powerful owl
- Speckled warbler
- Yellow-bellied Sheathtail-bat

- Large-eared Pied Bat
- Little Lorikeet
- Painted Honeyeater
- Pilotbird
- Powerful Owl
- Speckled Warbler
- Spotted-tailed Quoll
- Squirrel Glider
- Turquoise Parrot
- Varied Sittella
- White-bellied Sea-Eagle
- White-throated Needletail
- Yellow-bellied Sheathtail-bat

A2	A3	A4	A5		
B2	B3	B4	B5		
C1	C2	C3	C4	C5	
D1	D2	D3	D4	D5	D6
E2	E3	E4	E5	E6	
F3	F4	F5	F6		
G3	G4	G5			
H2	H3	H4			
I1	I2	I3			
J1	J2				
K1					

**APPENDIX 3.5 - J1**  
**Liverpool Range Wind Farm**  
**Threatened Species Records**





D:\UMWELT (AUSTRALIA) PTY LTD\B59 - 035\8\FIGURES - 03\APPENDICES\B59\_A08\_D.D. THREATS\SPECIES.MXD 10/08/2023 5:39:38 PM

Scale: 1:20000 at A3

- Legend**
- RTS Project Site
  - RTS Development Corridor – External Transmission Line
  - RTS Indicative Development Footprint – External Transmission Line
  - Drainage Line
  - Water Body
  - Roads
  - National Parks (NPWS Estate)

- NSW Bionet Atlas TS Records**
- Acacia ausfeldii*
  - Brown Treecreeper (eastern subspecies)
  - Diamond Firetail
  - Dusky Woodswallow
  - Gang-gang Cockatoo
  - Grey-crowned Babbler (eastern subspecies)
  - Hooded Robin (south-eastern form)
  - Large Bent-winged Bat

- Large-eared Pied Bat
- Little Eagle
- Little Lorikeet
- Malleefowl
- Painted Honeyeater
- Powerful Owl
- South-eastern Glossy Black-Cockatoo
- Speckled Warbler
- Varied Sittella
- Yellow-bellied Shearwater

- Umwelt and NGH TS Records**
- Brown treecreeper (eastern subspecies)
  - Glossy black-cockatoo
  - Grey-crowned babbler
  - Speckled warbler
  - Varied sittella

A2	A3	A4	A5		
B2	B3	B4	B5		
C1	C2	C3	C4	C5	
D1	D2	D3	D4	D5	D6
E2	E3	E4	E5	E6	
F3	F4	F5	F6		
G3	G4	G5			
H2	H3	H4			
I1	I2	I3			
J1	J2				
K1					

APPENDIX 3.5 - J2  
Liverpool Range Wind Farm  
Threatened Species Records





D:\UMWELT (AUSTRALIA) PTY LTD\859\_035\8\FIGURES\_803\APPENDICES\859\_428\_DD\_THREATSPECIES.MXD 10/08/2023 5:39:53 PM  
 Scale: 1:20000 at A3

GDA2020 MGA Zone 55

- Legend**
- RTS Project Site
  - RTS Development Corridor – External Transmission Line
  - RTS Indicative Development Footprint – External Transmission Line
  - Land Category 1 - Exempt Land
  - Drainage Line
  - Water Body
  - Roads

- NSW Bionet Atlas TS Records**
- Acacia ausfeldii*
  - Eucalyptus cannonii*
  - Leucochrysum albicans subsp. tricolor*
  - Blue-billed Duck
  - Brown Treecreeper (eastern subspecies)
  - Caspian Tern
  - Common Sandpiper
  - Dusky Woodswallow
  - Eastern Cave Bat
  - Flame Robin
  - Grey-crowned Babbler (eastern subspecies)

- Koala
- Large Bent-winged Bat
- Large-eared Pied Bat
- Little Eagle
- Little Lorikeet
- Painted Honeyeater
- Powerful Owl
- Scarlet Robin
- Speckled Warbler
- Spotted Harrier
- Turquoise Parrot
- Varied Sittella
- White-bellied Sea-Eagle

- Umwelt and NGH TS Records**
- Brown treecreeper (eastern subspecies)
  - Painted honeyeater
  - Square-tailed kite
  - Squirrel glider
  - White-bellied sea eagle

A2	A3	A4	A5		
B2	B3	B4	B5		
C1	C2	C3	C4	C5	
D1	D2	D3	D4	D5	D6
E2	E3	E4	E5	E6	
F3	F4	F5	F6		
G3	G4	G5			
H2	H3	H4			
I1	I2	I3			
J1	J2				
K1					

**APPENDIX 3.5 - K1**  
**Liverpool Range Wind Farm**  
**Threatened Species Records**





D:\UMWELT (AUSTRALIA) PTY. LTD\859 - 03 38 MFIGURES\_003\APPENDICES\859\_A27\_DD\_SPECS\CREDITEST\CONVERT\BATH\ATKIND\_10/08/2023\_6:41:15 PM

Scale: 1:20000 at A3

GDA2020 MGA Zone 55

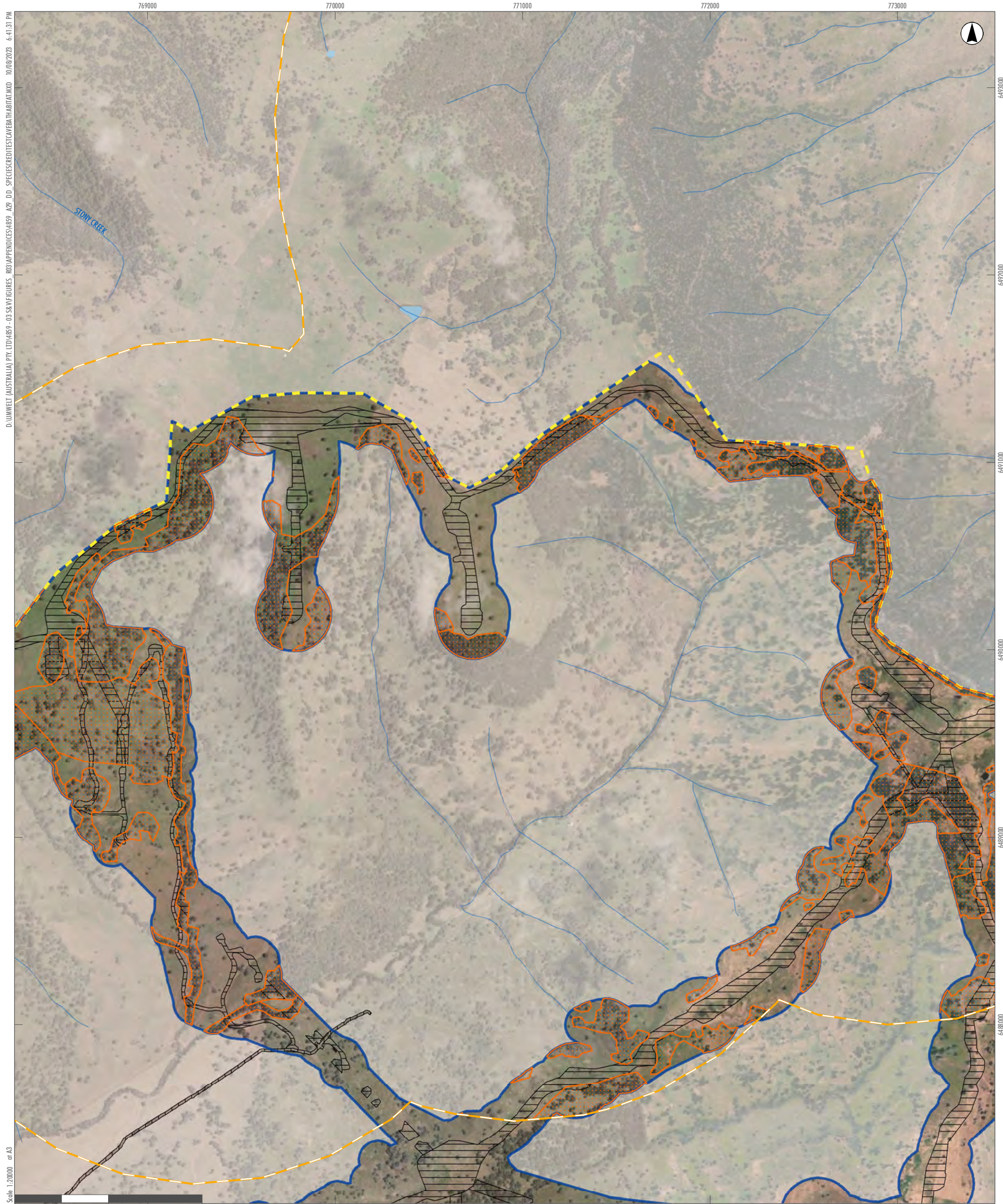
**Legend**

- RTS Project Site
- RTS Development Corridor – Wind Farm
- RTS Indicative Development Footprint – Wind Farm
- Drainage Line
- Water Body
- Roads
- 2km buffer of rocky habitat
- Eastern cave bat Species Polygon

A2	A3	A4	A5		
B2	B3	B4	B5		
C1	C2	C3	C4	C5	
D1	D2	D3	D4	D5	D6
	E2	E3	E4	E5	E6
		F3	F4	F5	F6
		G3	G4	G5	
	H2	H3	H4		
I1	I2	I3			
J1	J2				
K1					

**APPENDIX 3.7 - A2**  
**Liverpool Range Wind Farm**  
**Eastern Cave Bat Records**  
**and Species Polygon**





D:\UMWELT (AUSTRALIA) PTY LTD\859 - 03 38 MFIGURES\_003\APPENDICES\859\_A29\_DD\_SPECS\CREDITS\GIBBERNATHABITAT.MXD 10/08/2023 6:41:31 PM

Scale 1:20000 at A3

GDA2020 MGA Zone 55

- Legend**
- RTS Project Site
  - RTS Development Corridor – Wind Farm
  - RTS Indicative Development Footprint – Wind Farm
  - RTS Indicative Development Footprint – Public Road Upgrades
  - Drainage Line
  - Water Body
  - 2km buffer of rocky habitat
  - Eastern cave bat Species Polygon

A2	<b>A3</b>	A4	A5		
B2	B3	B4	B5		
C1	C2	C3	C4	C5	
D1	D2	D3	D4	D5	D6
E2	E3	E4	E5	E6	
F3	F4	F5	F6		
G3	G4	G5			
H2	H3	H4			
I1	I2	I3			
J1	J2				
K1					

**APPENDIX 3.7 - A3**  
**Liverpool Range Wind Farm**  
**Eastern Cave Bat Records**  
**and Species Polygon**





D:\UMWELT (AUSTRALIA) PTY LTD\859 - 03 38 MFGURES - 03 APPENDICES\859\_A29\_DD\_SPECIESRECORDS\GIBBERNATHABITAT.MXD 10/08/2023 6:41:47 PM

Scale: 1:20000 at A3

GDA2020 MGA Zone 55

- Legend**
- RTS Project Site
  - RTS Development Corridor – Wind Farm
  - RTS Indicative Development Footprint – Wind Farm
  - RTS Indicative Development Footprint – Public Road Upgrades
  - Drainage Line
  - Water Body
  - Roads
  - 2km buffer of rocky habitat
  - Eastern cave bat Species Polygon
  - Umwelt and NGH TS Records
  - ◆ Eastern cave bat

A2	A3	A4	A5		
B2	B3	B4	B5		
C1	C2	C3	C4	C5	
D1	D2	D3	D4	D5	D6
E2	E3	E4	E5	E6	
F3	F4	F5	F6		
G3	G4	G5			
H2	H3	H4			
I1	I2	I3			
J1	J2				
K1					

**APPENDIX 3.7 - A4**  
**Liverpool Range Wind Farm**  
**Eastern Cave Bat Records**  
**and Species Polygon**





D:\UMWELT (AUSTRALIA) PTY LTD\859 - 03 58 MFGURES\_003\APPENDICES\859\_A29\_DD\_SPECS\REDTEST\CONVERT\HABITAT.MXD 10/08/2023 6:42:03 PM

Scale: 1:20000 at A3

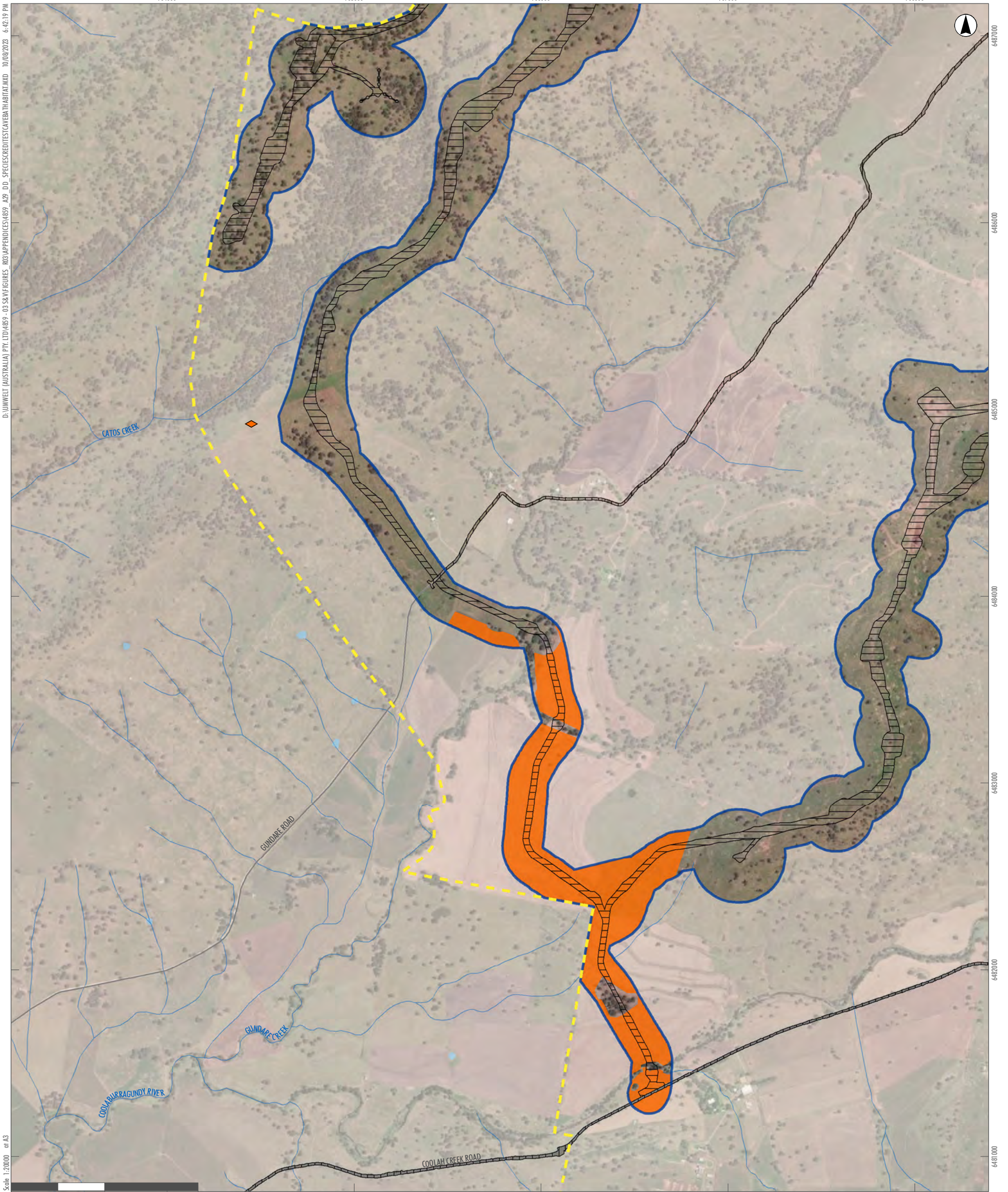
GDA2020 MGA Zone 55

- Legend**
- RTS Project Site
  - RTS Development Corridor – Wind Farm
  - RTS Indicative Development Footprint – Wind Farm
  - Drainage Line
  - Water Body
  - Roads
  - National Parks (NPWS Estate)
  - 2km buffer of rocky habitat
  - Eastern cave bat Species Polygon

A2	A3	A4	A5		
B2	B3	B4	B5		
C1	C2	C3	C4	C5	
D1	D2	D3	D4	D5	D6
	E2	E3	E4	E5	E6
		F3	F4	F5	F6
		G3	G4	G5	
	H2	H3	H4		
I1	I2	I3			
J1	J2				
K1					

**APPENDIX 3.7 - A5**  
**Liverpool Range Wind Farm**  
**Eastern Cave Bat Records**  
**and Species Polygon**





D:\UMWELT (AUSTRALIA) PTY. LTD\B59 - 03 58 MFIGURES\_003\APPENDICES\B59\_A29\_DD\_SPECS\CREDITEST\CONVERT\HABITAT.MXD 10/08/2023 6:42:19 PM

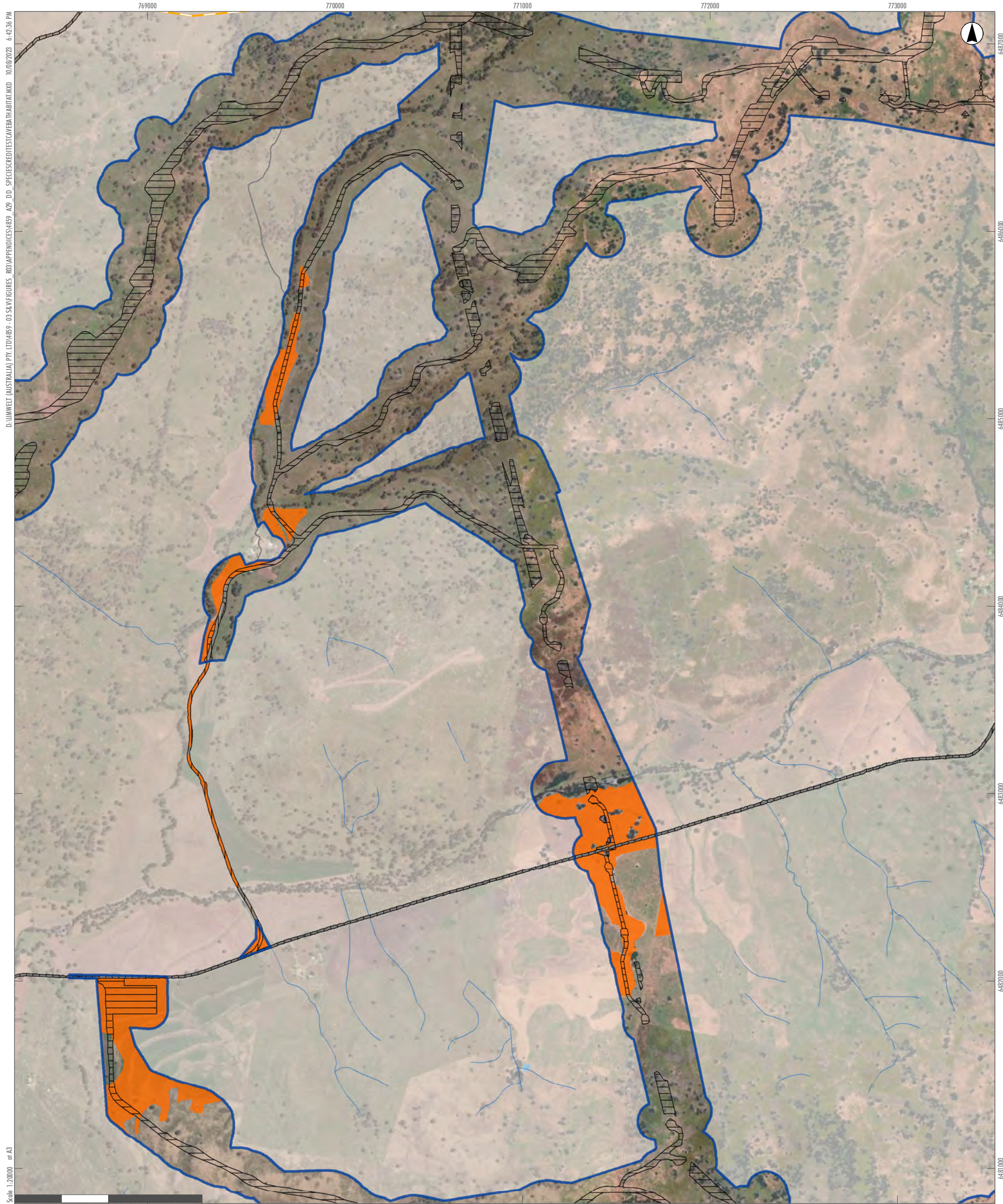
Scale: 1:20000 at A3

- Legend**
- RTS Project Site
  - RTS Development Corridor – Wind Farm
  - RTS Indicative Development Footprint – Wind Farm
  - RTS Indicative Development Footprint – Public Road Upgrades
  - Land Category 1 - Exempt Land
  - Drainage Line
  - Water Body
  - Roads
  - Umwelt and NGH TS Records**
  - ◆ Eastern cave bat

A2	A3	A4	A5		
B2	B3	B4	B5		
C1	C2	C3	C4	C5	
D1	D2	D3	D4	D5	D6
E2	E3	E4	E5	E6	
F3	F4	F5	F6		
G3	G4	G5			
H2	H3	H4			
I1	I2	I3			
J1	J2				
K1					

APPENDIX 3.7 - B2  
Liverpool Range Wind Farm  
Eastern Cave Bat Records  
and Species Polygon





D:\UMWELT (AUSTRALIA) PTY LTD\B59 - 03 38 MFIGURES - 03 APPENDICES\B59\_A27\_DD\_SPECS\CREDITEST\CONVERT\HABITAT.MXD 10/08/2023 6:42:35 PM

Scale: 1:20000 at A3

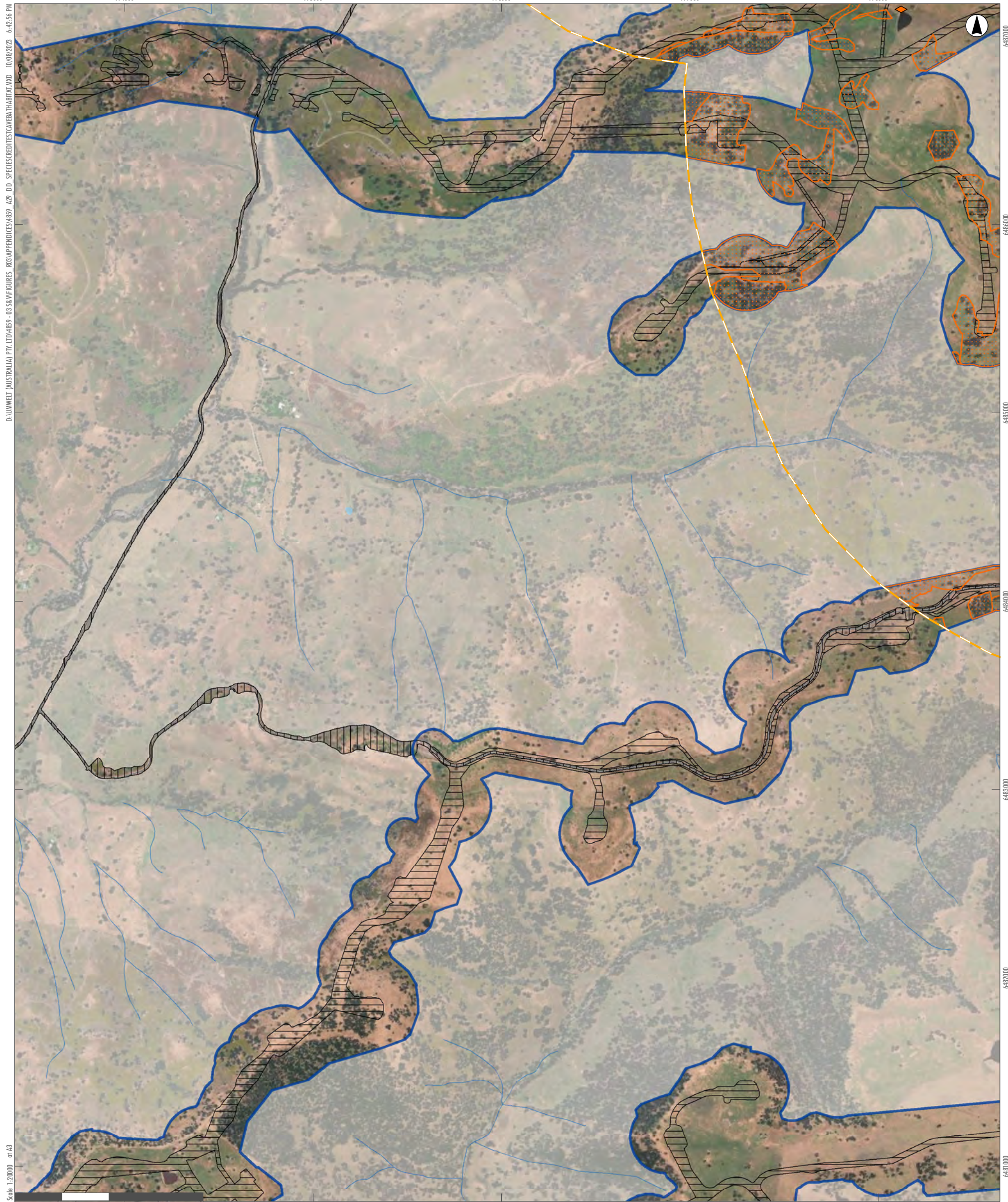
GDA2020 MGA Zone 55

- Legend**
- RTS Project Site
  - RTS Development Corridor – Wind Farm
  - RTS Indicative Development Footprint – Wind Farm
  - RTS Indicative Development Footprint – Public Road Upgrades
  - Land Category 1 - Exempt Land
  - Drainage Line
  - Water Body
  - Roads
  - 2km buffer of rocky habitat

A2	A3	A4	A5		
B2	B3	B4	B5		
C1	C2	C3	C4	C5	
D1	D2	D3	D4	D5	D6
E2	E3	E4	E5	E6	
F3	F4	F5	F6		
G3	G4	G5			
H2	H3	H4			
I1	I2	I3			
J1	J2				
K1					

APPENDIX 3.7 - B3  
Liverpool Range Wind Farm  
Eastern Cave Bat Records  
and Species Polygon





D:\UMWELT (AUSTRALIA) PTY. LTD\859 - 03 38 MEGURES - 03 APPENDICES\859\_A27\_DD\_SPECS\CREDITS\CONTRACT\ATKIND\_10/08/2023\_6:42:56 PM

Scale: 1:20,000 at A3

- Legend**
- RTS Project Site
  - RTS Development Corridor – Wind Farm
  - RTS Indicative Development Footprint – Wind Farm
  - RTS Indicative Development Footprint – Public Road Upgrades
  - Drainage Line
  - Water Body
  - Roads
  - 2km buffer of rocky habitat
  - Eastern cave bat Species Polygon
  - Umwelt and NGH TS Records**
  - ◆ Eastern cave bat

A2	A3	A4	A5		
B2	B3	B4	B5		
C1	C2	C3	C4	C5	
D1	D2	D3	D4	D5	D6
E2	E3	E4	E5	E6	
F3	F4	F5	F6		
G3	G4	G5			
H2	H3	H4			
I1	I2	I3			
J1	J2				
K1					

APPENDIX 3.7 - B4  
Liverpool Range Wind Farm  
Eastern Cave Bat Records  
and Species Polygon





D:\UMWELT (AUSTRALIA) PTY LTD\859 - 03\8\FIGURES\_003\APPENDICES\859\_A08\_DD\_SPECIESCREDITSCAVEBATHABITAT.MXD 10/08/2023 6:43:14 PM

Scale: 1:20000 at A3

GDA2020 MGA Zone 55

- Legend**
- RTS Project Site
  - RTS Development Corridor – Wind Farm
  - RTS Indicative Development Footprint – Wind Farm
  - RTS Indicative Development Footprint – Public Road Upgrades
  - Drainage Line
  - Water Body
  - Roads
  - National Parks (NPWS Estate)
  - 2km buffer of rocky habitat
  - Eastern cave bat Species Polygon

A2	A3	A4	A5		
B2	B3	B4	B5		
C1	C2	C3	C4	C5	
D1	D2	D3	D4	D5	D6
E2	E3	E4	E5	E6	
F3	F4	F5	F6		
G3	G4	G5			
H2	H3	H4			
I1	I2	I3			
J1	J2				
K1					

APPENDIX 3.7 - B5  
Liverpool Range Wind Farm  
Eastern Cave Bat Records  
and Species Polygon





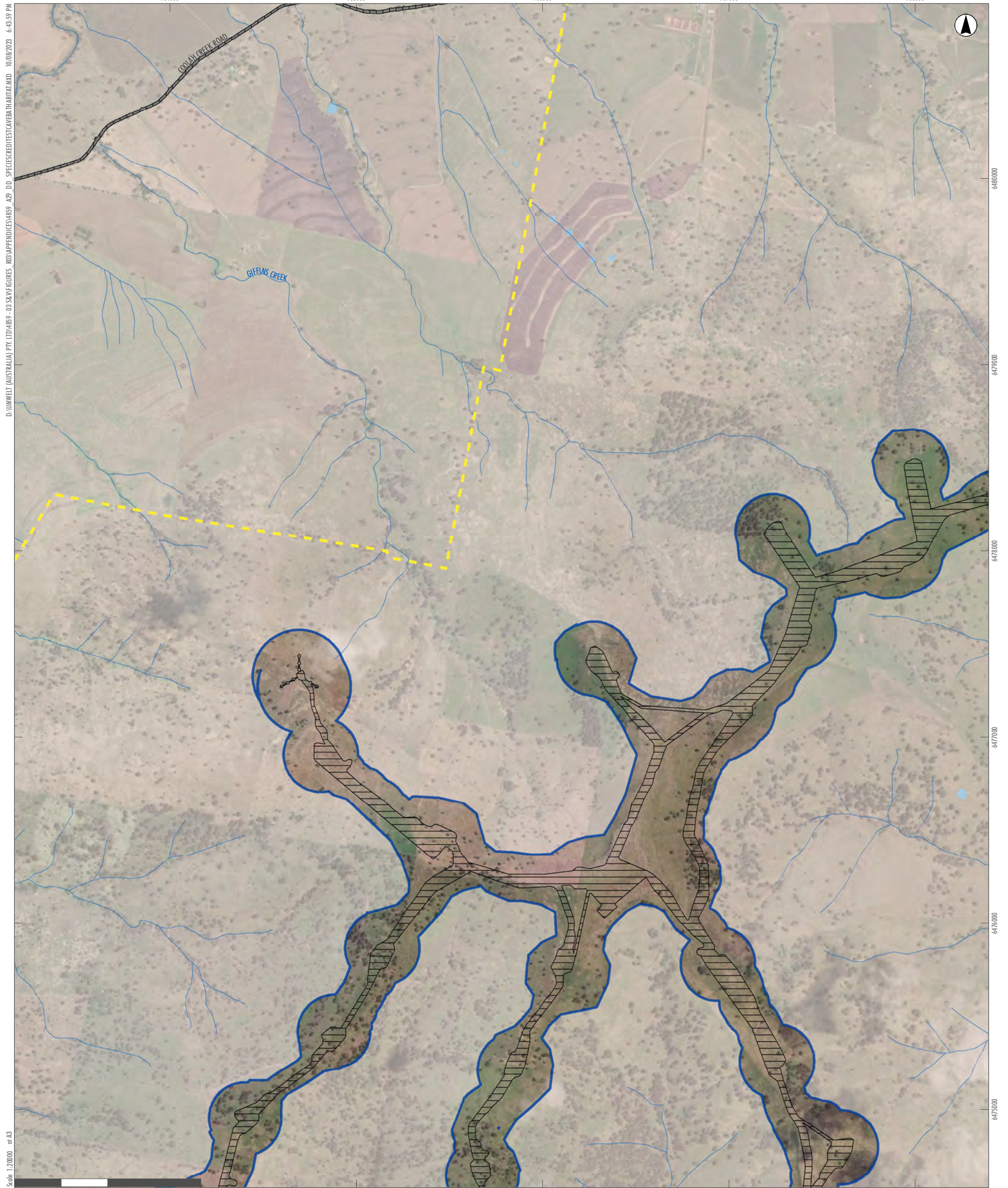
D:\UMWELT (AUSTRALIA) PTY LTD\859-03\859\FIGURES\_003\APPENDICES\859\_A29\_DD\_SPECS\CREDITS\CONTRIBUTORS\10/08/2023\_6:49:39 PM

- Legend**
- RTS Project Site
  - RTS Indicative Development Footprint – Public Road Upgrades
  - Drainage Line
  - Water Body
  - Roads

A2	A3	A4	A5		
B2	B3	B4	B5		
C1	C2	C3	C4	C5	
D1	D2	D3	D4	D5	D6
E2	E3	E4	E5	E6	
F3	F4	F5	F6		
G3	G4	G5			
H2	H3	H4			
I1	I2	I3			
J1	J2				
K1					

APPENDIX 3.7 - C1  
Liverpool Range Wind Farm  
Eastern Cave Bat Records  
and Species Polygon





D:\UMWELT (AUSTRALIA) PTY. LTD\859 - 03 38 MFIGURES\_003\APPENDICES\859\_A29\_DD\_SPECS\CREDITS\CONVERT\HABITAT.MXD 10/08/2023 6:43:59 PM

Scale: 1:20000 at A3

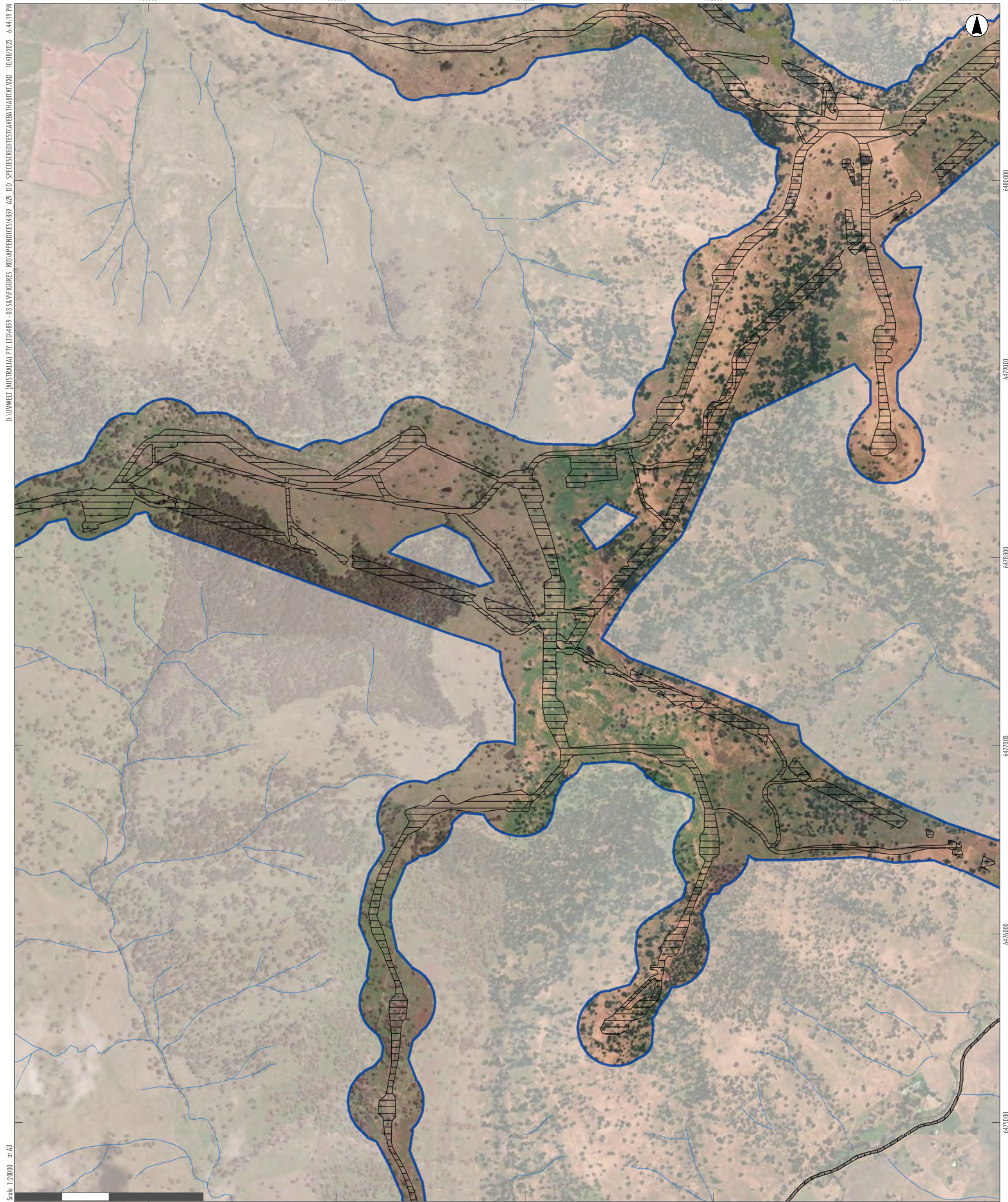
GDA2020 MGA Zone 55

- Legend**
- RTS Project Site
  - RTS Development Corridor – Wind Farm
  - RTS Indicative Development Footprint – Wind Farm
  - RTS Indicative Development Footprint – Public Road Upgrades
  - Drainage Line
  - Water Body
  - Roads

A2	A3	A4	A5		
B2	B3	B4	B5		
C1	C2	C3	C4	C5	
D1	D2	D3	D4	D5	D6
E2	E3	E4	E5	E6	
F3	F4	F5	F6		
G3	G4	G5			
H2	H3	H4			
I1	I2	I3			
J1	J2				
K1					

APPENDIX 3.7 - C2  
Liverpool Range Wind Farm  
Eastern Cave Bat Records  
and Species Polygon





D:\UMWELT (AUSTRALIA) PTY. LTD\859 - 03 38 MFIGURES\_003\APPENDICES\859\_A29\_DD\_SPECIESRICHTESTESTCONVEYANCE\BAT.PIX.D 10/08/2023 6:44:19 PM

Scale: 1:20000 at A3

GDA2020 MGA Zone 55

- Legend**
- RTS Project Site
  - RTS Development Corridor – Wind Farm
  - RTS Indicative Development Footprint – Wind Farm
  - RTS Indicative Development Footprint – Public Road Upgrades
  - Drainage Line
  - Roads

A2	A3	A4	A5		
B2	B3	B4	B5		
C1	C2	C3	C4	C5	
D1	D2	D3	D4	D5	D6
E2	E3	E4	E5	E6	
F3	F4	F5	F6		
G3	G4	G5			
H2	H3	H4			
I1	I2	I3			
J1	J2				
K1					

**APPENDIX 3.7 - C3**  
**Liverpool Range Wind Farm**  
**Eastern Cave Bat Records**  
**and Species Polygon**





D:\UMWELT (AUSTRALIA) PTY LTD\859 - 03 38 MFIGURES\_003\APPENDICES\859\_A29\_DD\_SPECS\CREDITS\CAVEBAT\HABITAT.MXD 10/08/2023 6:44:35 PM

Scale: 1:20,000 at A3

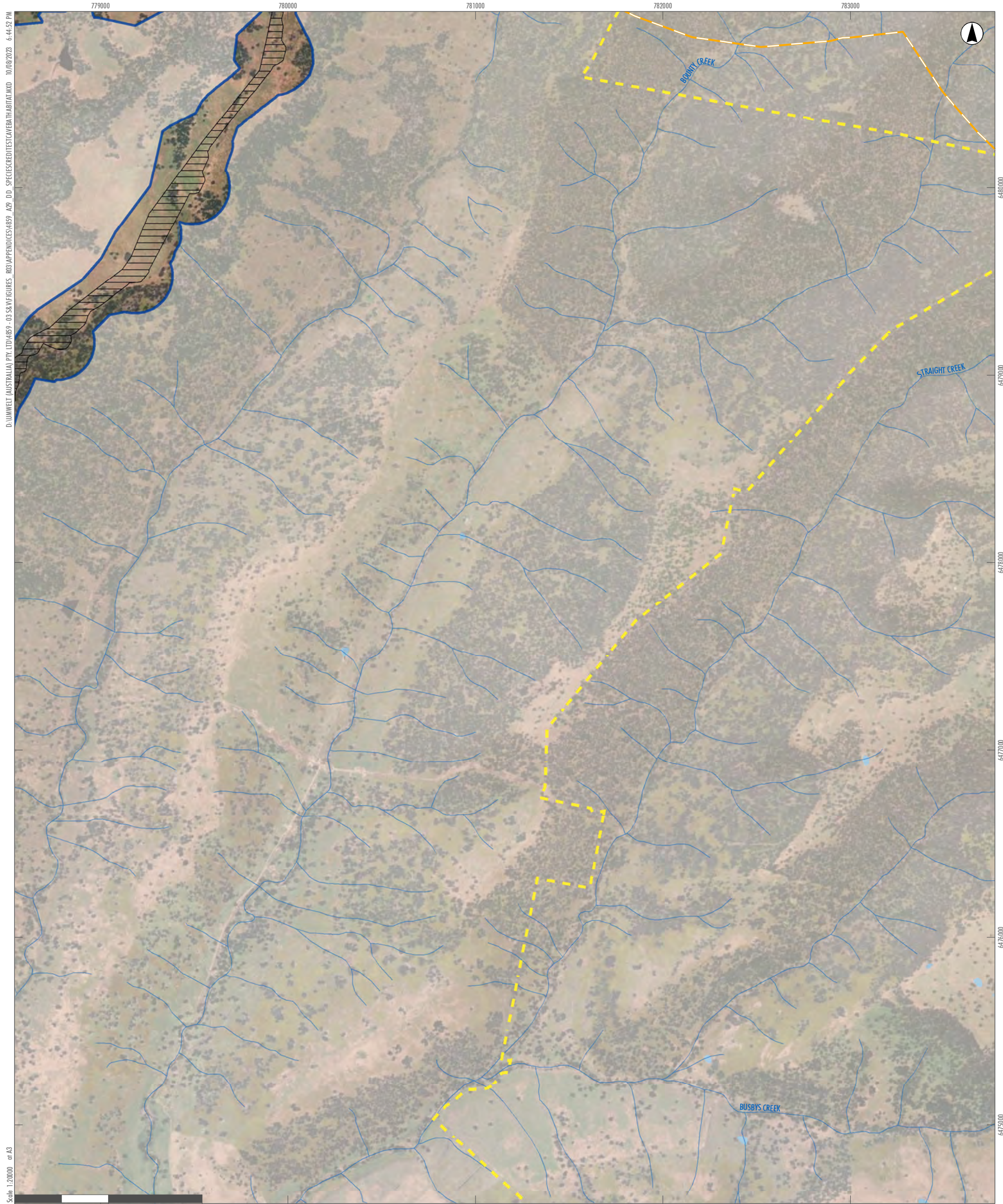
GDA2020 MGA Zone 55

- Legend**
- RTS Project Site
  - RTS Development Corridor – Wind Farm
  - RTS Indicative Development Footprint – Wind Farm
  - RTS Indicative Development Footprint – Public Road Upgrades
  - Land Category 1 - Exempt Land
  - Drainage Line
  - Water Body
  - Roads

A2	A3	A4	A5		
B2	B3	B4	B5		
C1	C2	C3	C4	C5	
D1	D2	D3	D4	D5	D6
E2	E3	E4	E5	E6	
F3	F4	F5	F6		
G3	G4	G5			
H2	H3	H4			
I1	I2	I3			
J1	J2				
K1					

**APPENDIX 3.7 - C4**  
**Liverpool Range Wind Farm**  
**Eastern Cave Bat Records**  
**and Species Polygon**





D:\UMWELT (AUSTRALIA) PTY LTD\859-03\8\FIGURES\_003\APPENDICES\859\_A29\_DD\_SPECIESRICHTESTESTCONVEYANCE\HABITAT.MXD 10/08/2023 6:44:52 PM

Scale: 1:20000 at A3

GDA2020 MGA Zone 55

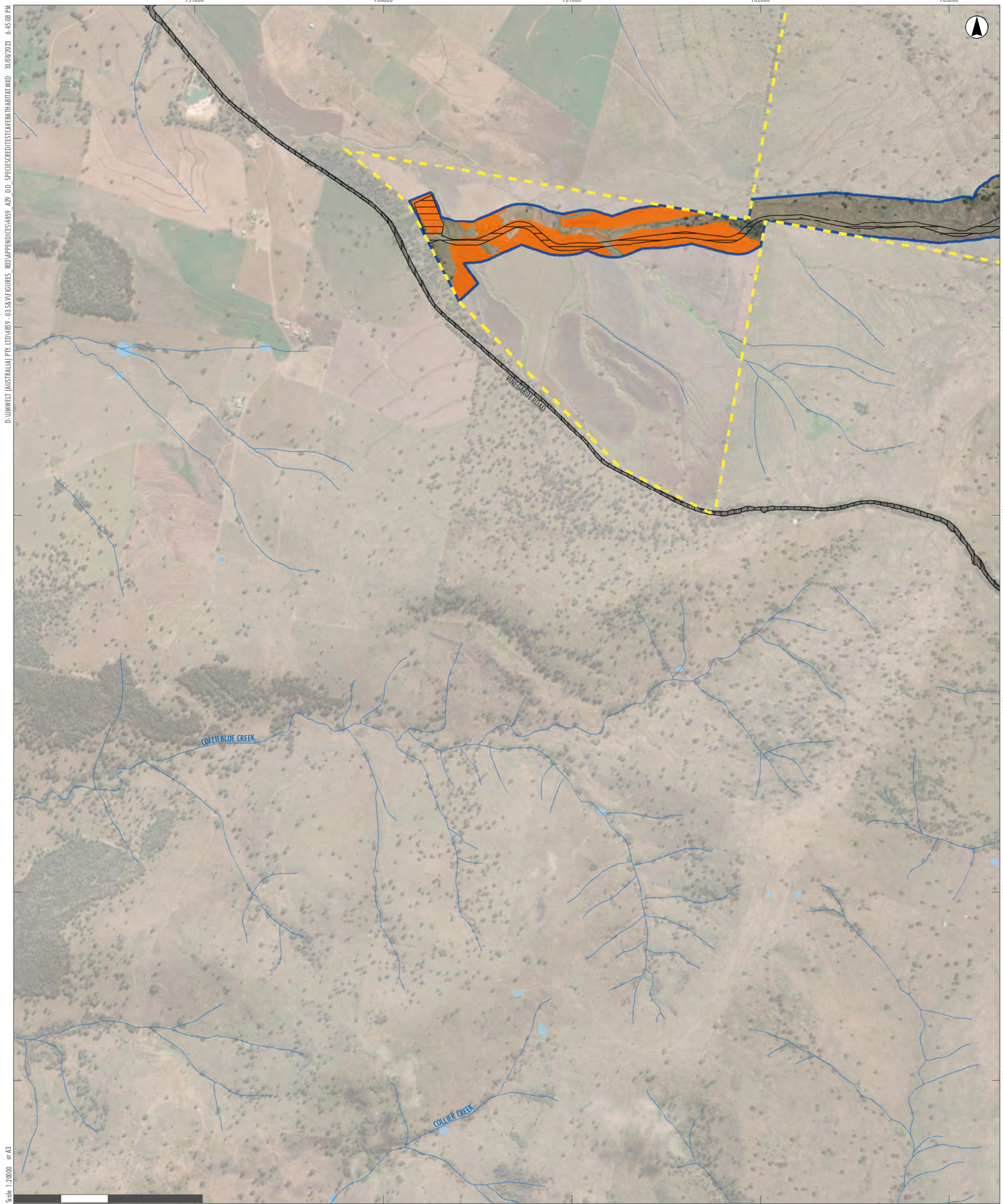
- Legend**
- RTS Project Site
  - RTS Development Corridor – Wind Farm
  - RTS Indicative Development Footprint – Wind Farm
  - Drainage Line
  - 2km buffer of rocky habitat
  - Water Body

A2	A3	A4	A5		
B2	B3	B4	B5		
C1	C2	C3	C4	C5	
D1	D2	D3	D4	D5	D6
E2	E3	E4	E5	E6	
F3	F4	F5	F6		
G3	G4	G5			
H2	H3	H4			
I1	I2	I3			
J1	J2				
K1					

APPENDIX 3.7 - C5

Liverpool Range Wind Farm  
Eastern Cave Bat Records  
and Species Polygon





GDA2020 MGA Zone 55

**Legend**

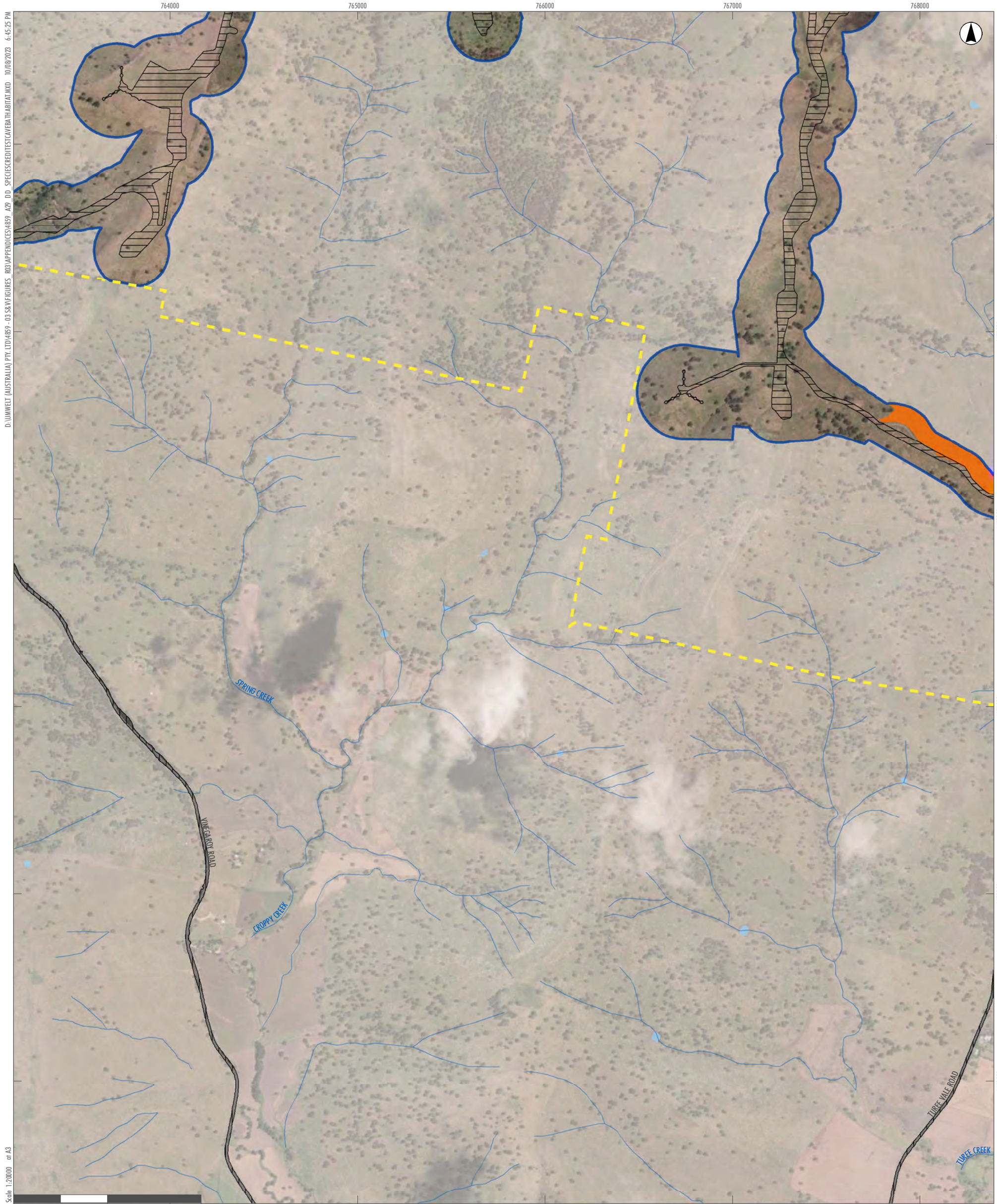
- RTS Project Site
- RTS Development Corridor - Wind Farm
- RTS Indicative Development Footprint - Wind Farm
- RTS Indicative Development Footprint - Public Road Upgrades
- Land Category 1 - Exempt Land
- Drainage Line
- Water Body
- Roads

A2	A3	A4	A5		
B2	B3	B4	B5		
C1	C2	C3	C4	C5	
D1	D2	D3	D4	D5	D6
E2	E3	E4	E5	E6	
	F3	F4	F5	F6	
	G3	G4	G5		
	H2	H3	H4		
I1	I2	I3			
J1	J2				
K1					

**APPENDIX 3.7 - D1**

**Liverpool Range Wind Farm  
Eastern Cave Bat Records  
and Species Polygon**





D:\UMWELT (AUSTRALIA) PTY. LTD\859 - 03 38 MFIGURES\_003\APPENDICES\859\_A29\_D2\_SPECIESRECORDS\BAT\BAT.PIXD 10/08/2023 6:45:25 PM

Scale: 1:20000 at A3

GDA2020 MGA Zone 55

**Legend**

- RTS Project Site
- RTS Development Corridor – Wind Farm
- RTS Indicative Development Footprint – Wind Farm
- RTS Indicative Development Footprint – Public Road Upgrades
- Land Category 1 - Exempt Land
- Drainage Line
- Water Body
- Roads

A2	A3	A4	A5		
B2	B3	B4	B5		
C1	C2	C3	C4	C5	
D1	D2	D3	D4	D5	D6
	E2	E3	E4	E5	E6
		F3	F4	F5	F6
		G3	G4	G5	
	H2	H3	H4		
I1	I2	I3			
J1	J2				
K1					

**APPENDIX 3.7 - D2**

**Liverpool Range Wind Farm  
Eastern Cave Bat Records  
and Species Polygon**





- Legend**
- RTS Project Site
  - RTS Development Corridor – Wind Farm
  - RTS Indicative Development Footprint – Wind Farm
  - RTS Indicative Development Footprint – Public Road Upgrades
  - Land Category 1 - Exempt Land
  - Drainage Line
  - Water Body
  - Roads

A2	A3	A4	A5		
B2	B3	B4	B5		
C1	C2	C3	C4	C5	
D1	D2	D3	D4	D5	D6
E2	E3	E4	E5	E6	
F3	F4	F5	F6		
G3	G4	G5			
H2	H3	H4			
I1	I2	I3			
J1	J2				
K1					

APPENDIX 3.7 - D3  
Liverpool Range Wind Farm  
Eastern Cave Bat Records  
and Species Polygon





D:\UMWELT (AUSTRALIA) PTY LTD\859 - 03 38 MFIGURES\_003\APPENDICES\859\_A27\_DD\_SPECS\CREDITEST\GVBAT\BAT\BAT.MXD 10/08/2023 6:45:58 PM

Scale: 1:20000 at A3

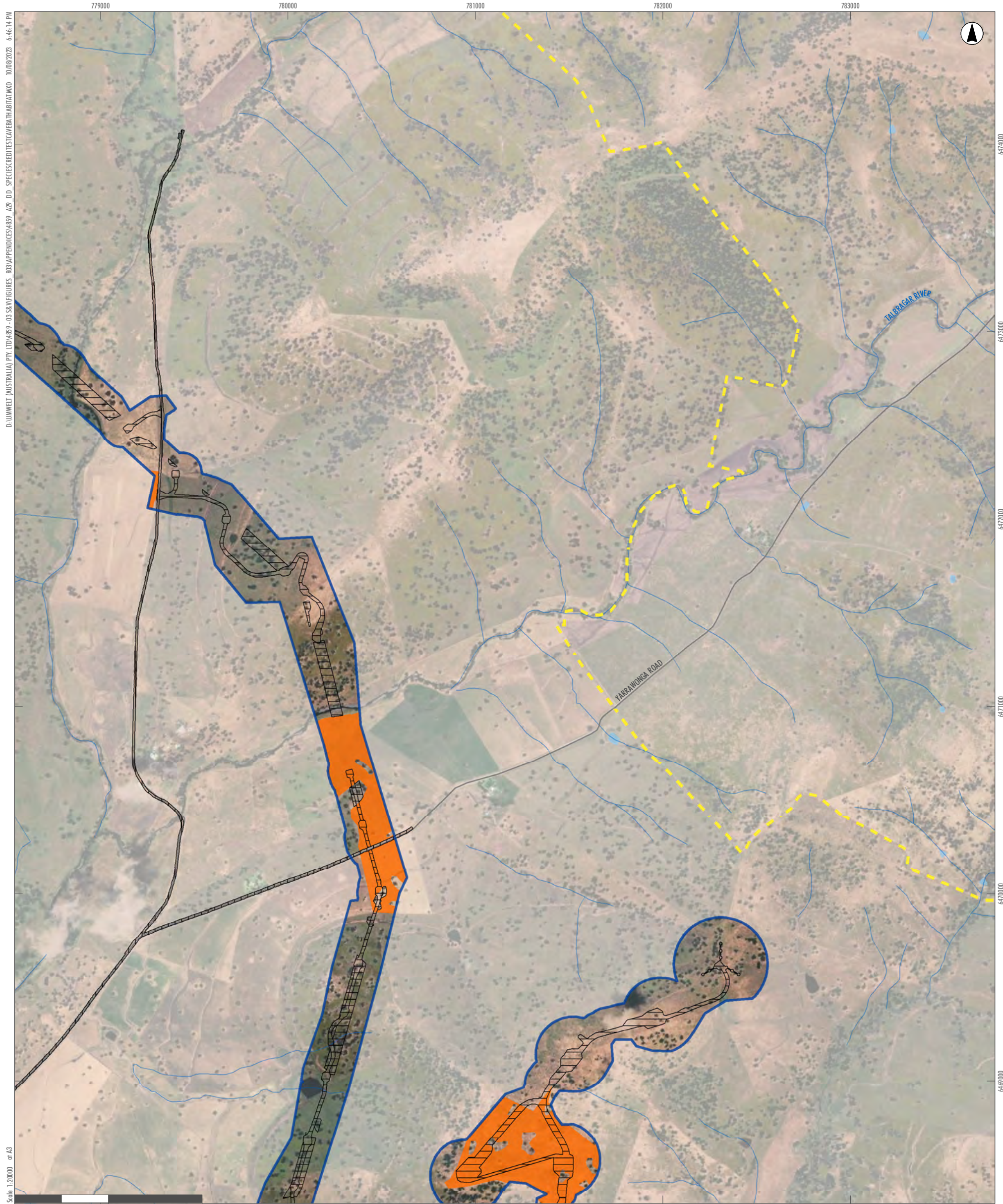
GDA2020 MGA Zone 55

- Legend**
- RTS Project Site
  - RTS Development Corridor – Wind Farm
  - RTS Indicative Development Footprint – Wind Farm
  - RTS Indicative Development Footprint – Public Road Upgrades
  - Land Category 1 - Exempt Land
  - Drainage Line
  - Water Body
  - Roads

A2	A3	A4	A5		
B2	B3	B4	B5		
C1	C2	C3	C4	C5	
D1	D2	D3	D4	D5	D6
E2	E3	E4	E5	E6	
F3	F4	F5	F6		
G3	G4	G5			
H2	H3	H4			
I1	I2	I3			
J1	J2				
K1					

**APPENDIX 3.7 - D4**  
**Liverpool Range Wind Farm**  
**Eastern Cave Bat Records**  
**and Species Polygon**





D:\UMWELT (AUSTRALIA) PTY LTD\859 - 03 38 MFIGURES\_003\APPENDICES\859\_A29\_DD\_SPECS\CREDITEST\CONVERT\HABITAT.MXD 10/08/2023 6:46:14 PM

Scale: 1:20000 at A3

GDA2020 MGA Zone 55

- Legend**
- RTS Project Site
  - RTS Development Corridor – Wind Farm
  - RTS Indicative Development Footprint – Wind Farm
  - RTS Indicative Development Footprint – Public Road Upgrades
  - Land Category 1 - Exempt Land
  - Drainage Line
  - Water Body
  - Roads

A2	A3	A4	A5		
B2	B3	B4	B5		
C1	C2	C3	C4	C5	
D1	D2	D3	D4	D5	D6
E2	E3	E4	E5	E6	
F3	F4	F5	F6		
G3	G4	G5			
H2	H3	H4			
I1	I2	I3			
J1	J2				
K1					

**APPENDIX 3.7 - D5**  
**Liverpool Range Wind Farm**  
**Eastern Cave Bat Records**  
**and Species Polygon**





D:\UMWELT (AUSTRALIA) PTY. LTD\859 - 03 58 MFGURES\_003\APPENDICES\859\_A29\_DD\_SPECS\CREDITEST\GVEBATHABITAKIND\_10/08/2023\_6:46:30 PM

Scale: 1:20000 at A3

0 500 1,000 Metres

- Legend**
- RTS Project Site
  - Drainage Line
  - Water Body
  - Roads

A2	A3	A4	A5		
B2	B3	B4	B5		
C1	C2	C3	C4	C5	
D1	D2	D3	D4	D5	D6
E2	E3	E4	E5	E6	
F3	F4	F5	F6		
G3	G4	G5			
H2	H3	H4			
I1	I2	I3			
J1	J2				
K1					

APPENDIX 3.7 - D6

Liverpool Range Wind Farm  
Eastern Cave Bat Records  
and Species Polygon

GDA2020 MGA Zone 55





D:\UMWELT (AUSTRALIA) PTY. LTD\859 - 03 38 MFIGURES - 003 APPENDICES\859\_A29\_DD\_SPECS\CREDITS\CONVERT\HABITAT.MXD 10/08/2023 6:46:46 PM

Scale: 1:20000 at A3

0 500 1,000 Metres

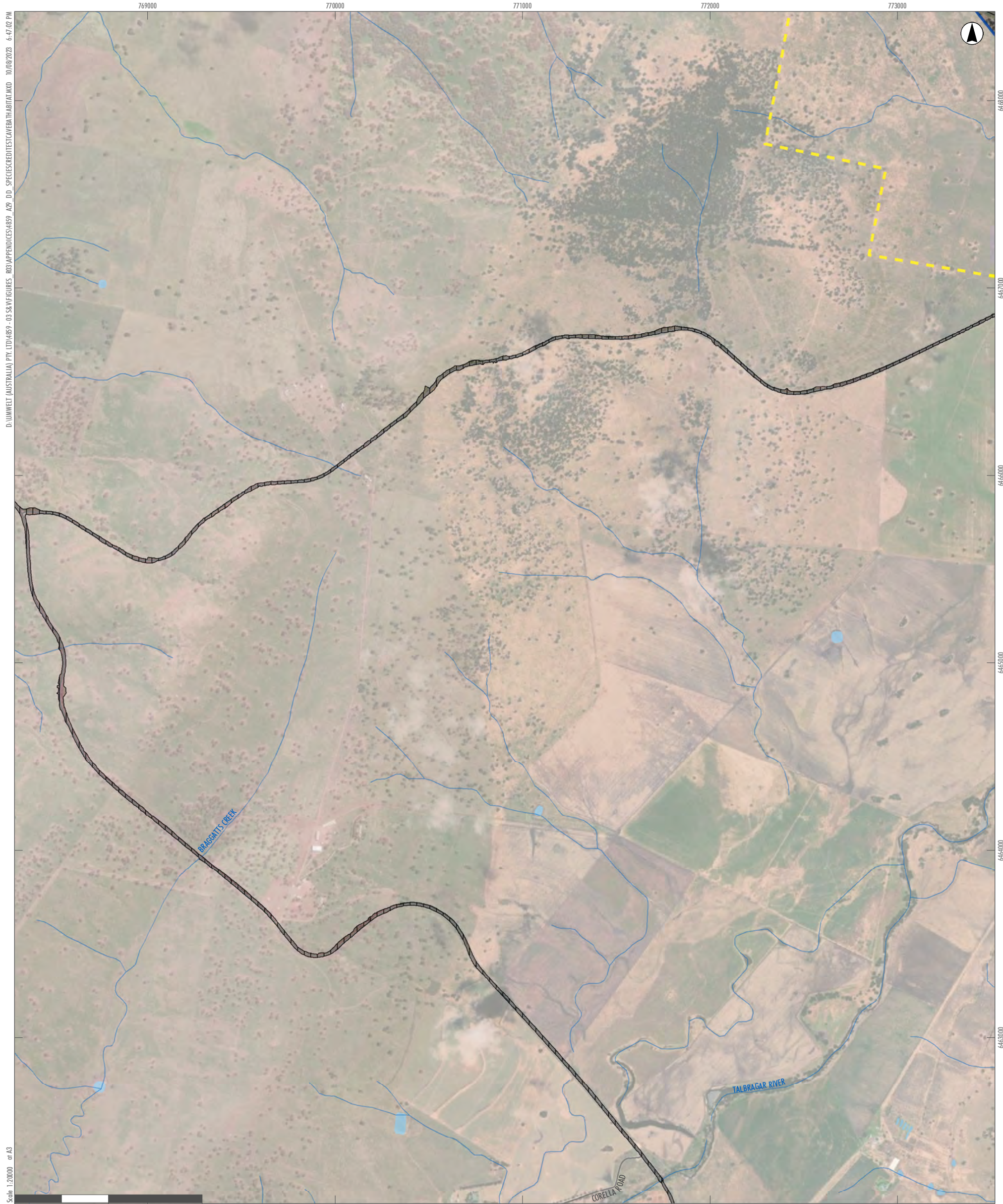
GDA2020 MGA Zone 55

- Legend**
- RTS Indicative Development Footprint - Public Road Upgrades
  - Drainage Line
  - Water Body
  - Roads

A2	A3	A4	A5		
B2	B3	B4	B5		
C1	C2	C3	C4	C5	
D1	D2	D3	D4	D5	D6
E2	E3	E4	E5	E6	
F3	F4	F5	F6		
G3	G4	G5			
H2	H3	H4			
I1	I2	I3			
J1	J2				
K1					

**APPENDIX 3.7 - E2**  
**Liverpool Range Wind Farm**  
**Eastern Cave Bat Records**  
**and Species Polygon**





D:\UMWELT (AUSTRALIA) PTY. LTD\859 - 03 38 MFIGURES\_003\APPENDICES\859\_A29\_DD\_SPECIESCREDITSCAVEBATHABITAT.MXD 10/08/2023 6:47:02 PM

Scale: 1:20000 at A3

- Legend**
- RTS Project Site
  - RTS Development Corridor – Wind Farm
  - RTS Indicative Development Footprint – Wind Farm
  - RTS Indicative Development Footprint – Public Road Upgrades
  - Drainage Line
  - Water Body
  - Roads

A2	A3	A4	A5		
B2	B3	B4	B5		
C1	C2	C3	C4	C5	
D1	D2	D3	D4	D5	D6
E2	E3	E4	E5	E6	
	F3	F4	F5	F6	
	G3	G4	G5		
H2	H3	H4			
I1	I2	I3			
J1	J2				
K1					

APPENDIX 3.7 - E3  
Liverpool Range Wind Farm  
Eastern Cave Bat Records  
and Species Polygon





D:\UMWELT (AUSTRALIA) PTY LTD\859 - 03 58 MFIGURES - 803 APPENDICES\859\_A29\_DD\_SPECS\REC\TEST\CONVERT\BAT\KMD\_10/08/2023\_6:47:18 PM

Scale: 1:20000 at A3

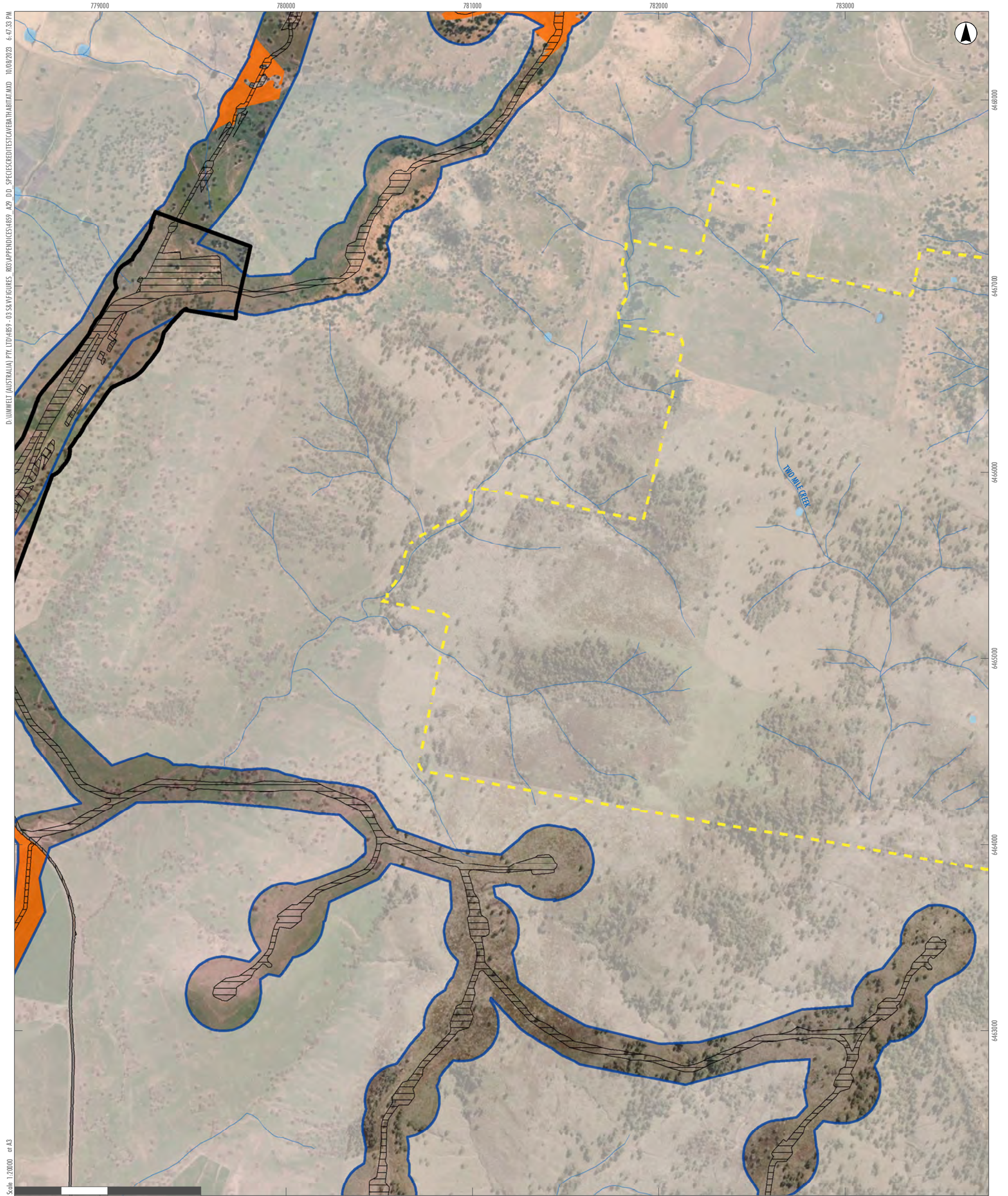
GDA2020 MGA Zone 55

- Legend**
- RTS Project Site
  - RTS Development Corridor – Wind Farm
  - RTS Development Corridor – External Transmission Line
  - RTS Indicative Development Footprint – Wind Farm
  - RTS Indicative Development Footprint – External Transmission Line
  - RTS Indicative Development Footprint – Public Road Upgrades
  - Land Category 1 - Exempt Land
  - Drainage Line
  - Water Body
  - Roads
  - Umwelt and NGH TS Records**
  - ◆ Eastern cave bat

A2	A3	A4	A5		
B2	B3	B4	B5		
C1	C2	C3	C4	C5	
D1	D2	D3	D4	D5	D6
E2	E3	E4	E5	E6	
F3	F4	F5	F6		
G3	G4	G5			
H2	H3	H4			
I1	I2	I3			
J1	J2				
K1					

**APPENDIX 3.7 - E4**  
**Liverpool Range Wind Farm**  
**Eastern Cave Bat Records**  
**and Species Polygon**





D:\UMWELT (AUSTRALIA) PTY LTD\859 - 03 38 MFGURES - 003 APPENDICES\859\_A29\_DD\_SPECS\CREDITEST\CONVERT\HABITAT.MXD 10/08/2023 6:47:35 PM

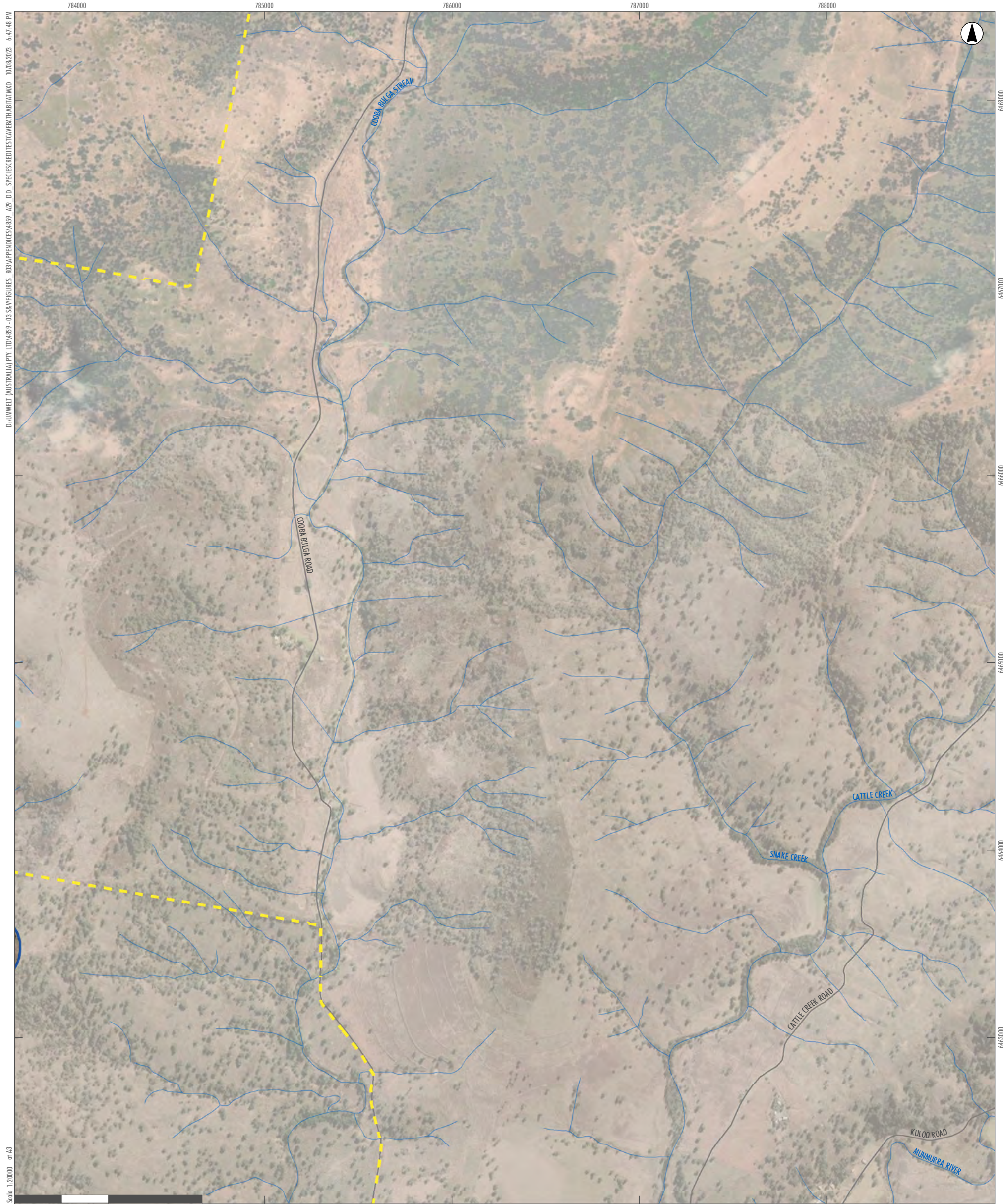
Scale: 1:20000 at A3

- Legend**
- RTS Project Site
  - RTS Development Corridor - Wind Farm
  - RTS Development Corridor - External Transmission Line
  - RTS Indicative Development Footprint - Wind Farm
  - RTS Indicative Development Footprint - External Transmission Line
  - RTS Indicative Development Footprint - Public Road Upgrades
  - Land Category 1 - Exempt Land
  - Drainage Line
  - Water Body
  - Roads

A2	A3	A4	A5		
B2	B3	B4	B5		
C1	C2	C3	C4	C5	
D1	D2	D3	D4	D5	D6
E2	E3	E4	E5	E6	
F3	F4	F5	F6		
G3	G4	G5			
H2	H3	H4			
I1	I2	I3			
J1	J2				
K1					

APPENDIX 3.7 - E5  
Liverpool Range Wind Farm  
Eastern Cave Bat Records  
and Species Polygon





D:\UMWELT (AUSTRALIA) PTY. LTD\859 - 03 38 MFIGURES\_003\APPENDICES\859\_A29\_DD\_SPECS\CREDITEST\CONVERT\HABITAT.MXD 10/08/2023 6:47:48 PM

Scale: 1:20000 at A3

GDA2020 MGA Zone 55

- Legend**
- RTS Project Site
  - RTS Development Corridor – Wind Farm
  - Drainage Line
  - Water Body
  - Roads

A2	A3	A4	A5		
B2	B3	B4	B5		
C1	C2	C3	C4	C5	
D1	D2	D3	D4	D5	D6
E2	E3	E4	E5	E6	F6
F3	F4	F5	F6		
G3	G4	G5			
H2	H3	H4			
I1	I2	I3			
J1	J2				
K1					

APPENDIX 3.7 - E6  
Liverpool Range Wind Farm  
Eastern Cave Bat Records  
and Species Polygon





D:\UMWELT (AUSTRALIA) PTY LTD\859 - 03 58 MFIGURES\_003\APPENDICES\859\_A27\_DD\_SPECIESCREDITSCENARIOS\HABITAT.MXD 10/08/2023 6:46:03 PM

Scale: 1:20,000 at A3

GDA2020 MGA Zone 55

**Legend**

- RTS Indicative Development Footprint – Public Road Upgrades
- Drainage Line
- Water Body
- Roads

A2	A3	A4	A5		
B2	B3	B4	B5		
C1	C2	C3	C4	C5	
D1	D2	D3	D4	D5	D6
E2	E3	E4	E5	E6	
F3	F4	F5	F6		
G3	G4	G5			
H2	H3	H4			
I1	I2	I3			
J1	J2				
K1					

**APPENDIX 3.7 - F3**

**Liverpool Range Wind Farm  
Eastern Cave Bat Records  
and Species Polygon**





D:\UMWELT (AUSTRALIA) PTY. LTD\859 - 03 58 MFIGURES\_003\APPENDICES\859\_A29\_DD\_SPECIESRECORDS\RTS\RTS\_SPECIESPOLYGON.DWG, 10/08/2023, 6:46:20 PM

Scale: 1:20000 at A3

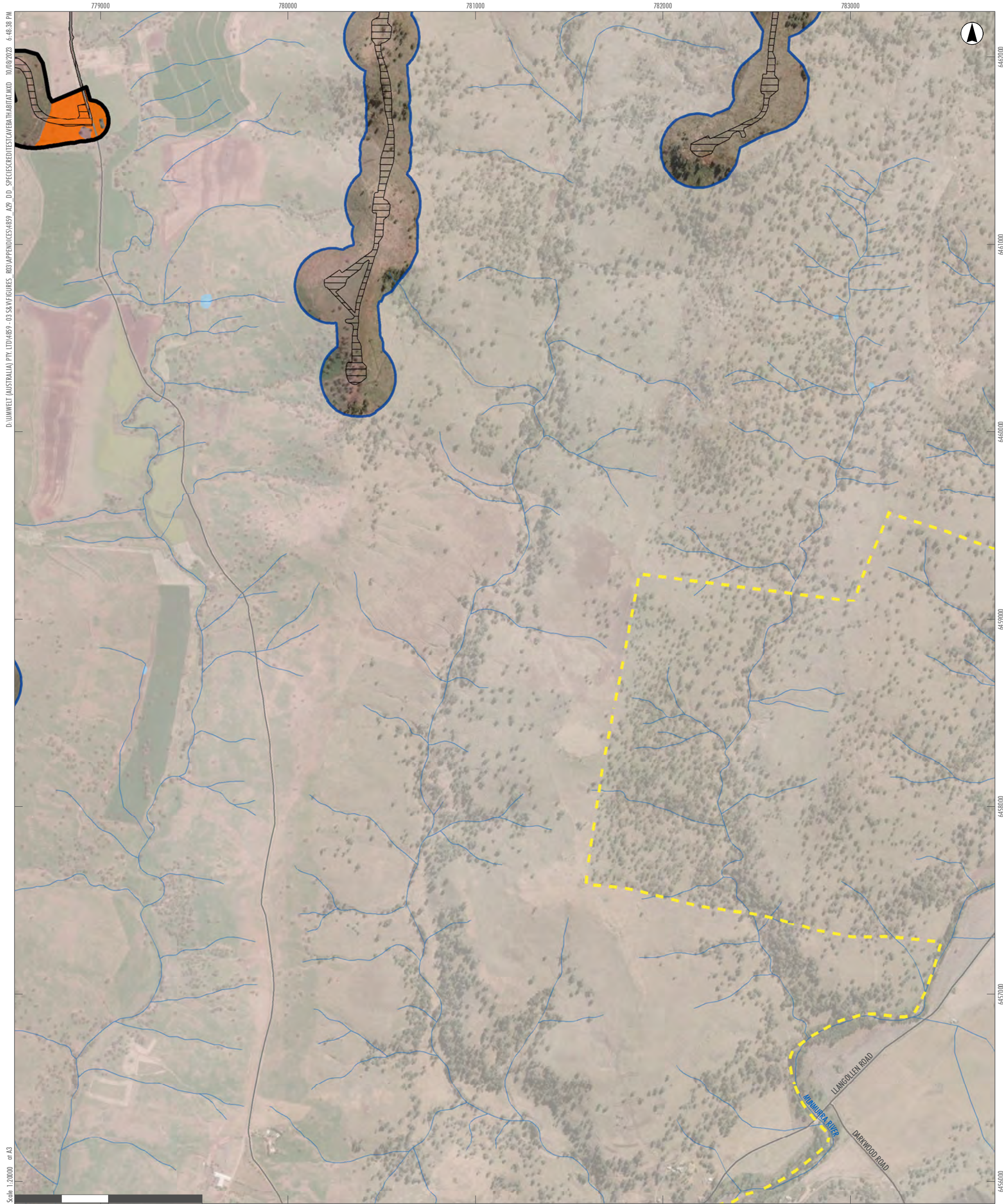
GDA2020 MGA Zone 55

- Legend**
- RTS Project Site
  - RTS Development Corridor – Wind Farm
  - RTS Development Corridor – External Transmission Line
  - RTS Indicative Development Footprint – Wind Farm
  - RTS Indicative Development Footprint – External Transmission Line
  - Land Category 1 - Exempt Land
  - Drainage Line
  - Water Body
  - Roads
  - Umwelt and NGH TS Records**
  - ◆ Eastern cave bat

A2	A3	A4	A5		
B2	B3	B4	B5		
C1	C2	C3	C4	C5	
D1	D2	D3	D4	D5	D6
E2	E3	E4	E5	E6	
F3	F4	F5	F6		
G3	G4	G5			
H2	H3	H4			
I1	I2	I3			
J1	J2				
K1					

**APPENDIX 3.7 - F4**  
**Liverpool Range Wind Farm**  
**Eastern Cave Bat Records**  
**and Species Polygon**





D:\UMWELT (AUSTRALIA) PTY. LTD\859-03\8\FIGURES\_003\APPENDICES\859\_A27\_DD\_SPECS\CREDITSCAVEBAT\HABITAT.MXD 10/08/2023 6:48:38 PM

Scale 1:20000 at A3

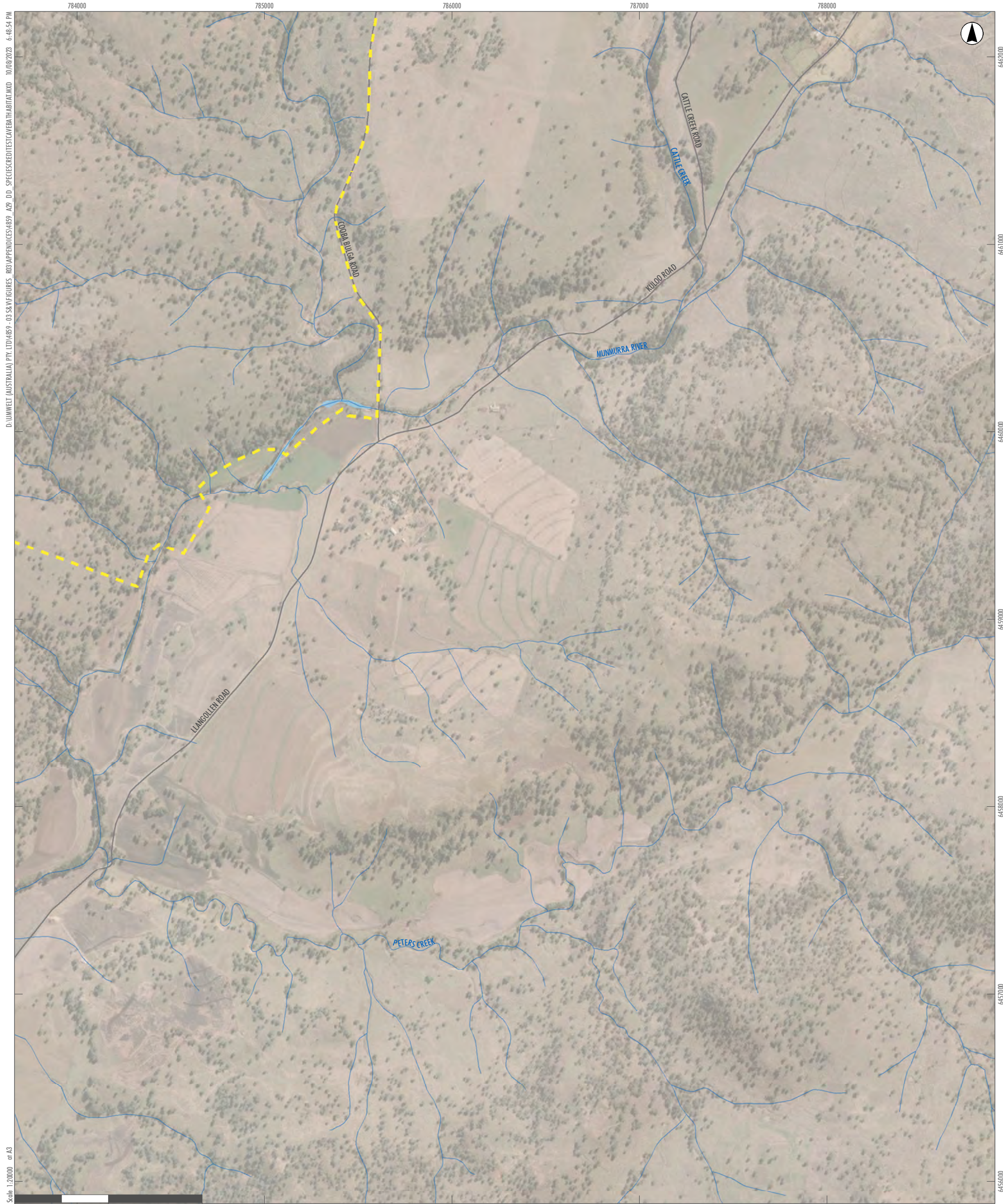
GDA2020 MGA Zone 55

- Legend**
- RTS Project Site
  - RTS Development Corridor – Wind Farm
  - RTS Development Corridor – External Transmission Line
  - RTS Indicative Development Footprint – Wind Farm
  - RTS Indicative Development Footprint – Public Road Upgrades
  - Land Category 1 - Exempt Land
  - Drainage Line
  - Water Body
  - Roads

A2	A3	A4	A5		
B2	B3	B4	B5		
C1	C2	C3	C4	C5	
D1	D2	D3	D4	D5	D6
E2	E3	E4	E5	E6	
F3	F4	F5	F6		
G3	G4	G5			
H2	H3	H4			
I1	I2	I3			
J1	J2				
K1					

APPENDIX 3.7 - F5  
Liverpool Range Wind Farm  
Eastern Cave Bat Records  
and Species Polygon





D:\UMWELT (AUSTRALIA) PTY LTD\859-0338\FIGURES\_803\APPENDICES\859\_A29\_DD\_SPECS\CREDITS\CONVERT\HABITAT.MXD 10/08/2023 6:48:54 PM

Scale 1:20000 at A3

0 500 1,000 Metres

GDA2020 MGA Zone 55

- Legend**
- - - RTS Project Site
  - Drainage Line
  - Water Body
  - Roads

A2	A3	A4	A5		
B2	B3	B4	B5		
C1	C2	C3	C4	C5	
D1	D2	D3	D4	D5	D6
E2	E3	E4	E5	E6	
F3	F4	F5	F6		
G3	G4	G5			
H2	H3	H4			
I1	I2	I3			
J1	J2				
K1					

APPENDIX 3.7 - F6  
**Liverpool Range Wind Farm  
 Eastern Cave Bat Records  
 and Species Polygon**





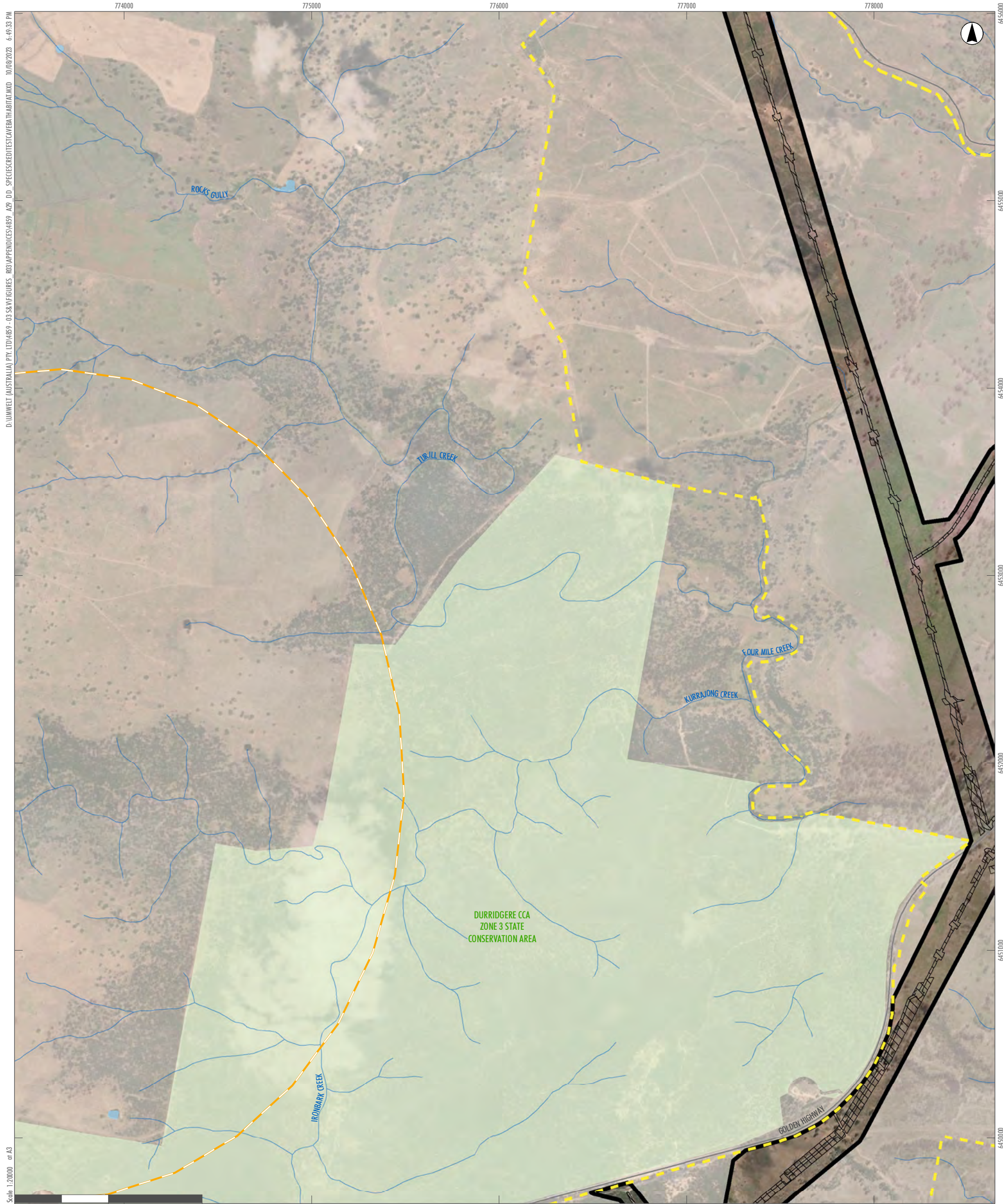
Legend

- RTS Indicative Development Footprint – Public Road Upgrades
- Drainage Line
- Water Body
- Roads
- National Parks (NPWS Estate)
- 2km buffer of rocky habitat

A2	A3	A4	A5		
B2	B3	B4	B5		
C1	C2	C3	C4	C5	
D1	D2	D3	D4	D5	D6
E2	E3	E4	E5	E6	
F3	F4	F5	F6		
G3	G4	G5			
H2	H3	H4			
I1	I2	I3			
J1	J2				
K1					

APPENDIX 3.7 - G3  
 Liverpool Range Wind Farm  
 Eastern Cave Bat Records  
 and Species Polygon





D:\UMWELT (AUSTRALIA) PTY. LTD\859 - 03 38 MFBURES\_003\APPENDICES\859\_A29\_DD\_SPECS\CREDITEST\CONVERT\HABITAT.MXD 10/08/2023 6:49:33 PM

Scale: 1:20000 at A3

GDA2020 MGA Zone 55

- Legend**
- RTS Project Site
  - RTS Development Corridor – External Transmission Line
  - RTS Indicative Development Footprint – External Transmission Line
  - Drainage Line
  - Water Body
  - Roads
  - National Parks (NPWS Estate)
  - 2km buffer of rocky habitat

A2	A3	A4	A5		
B2	B3	B4	B5		
C1	C2	C3	C4	C5	
D1	D2	D3	D4	D5	D6
E2	E3	E4	E5	E6	
F3	F4	F5	F6		
G3	G4	G5			
H2	H3	H4			
I1	I2	I3			
J1	J2				
K1					

APPENDIX 3.7 - G4  
 Liverpool Range Wind Farm  
 Eastern Cave Bat Records  
 and Species Polygon





D:\UMWELT (AUSTRALIA) PTY LTD\859 - 03 38 MFGURES\_003\APPENDICES\859\_A29\_DD\_SPECS\REDTEST\CONVERT\HABITAT.MXD 10/08/2023 6:49:49 PM

Scale: 1:20,000 at A3

GDA2020 MGA Zone 55

- Legend**
- RTS Project Site
  - RTS Development Corridor – External Transmission Line
  - RTS Indicative Development Footprint – External Transmission Line
  - Drainage Line
  - Water Body
  - Roads

A2	A3	A4	A5		
B2	B3	B4	B5		
C1	C2	C3	C4	C5	
D1	D2	D3	D4	D5	D6
E2	E3	E4	E5	E6	
F3	F4	F5	F6		
G3	G4	G5			
H2	H3	H4			
I1	I2	I3			
J1	J2				
K1					

**APPENDIX 3.7 - G5**  
**Liverpool Range Wind Farm**  
**Eastern Cave Bat Records**  
**and Species Polygon**





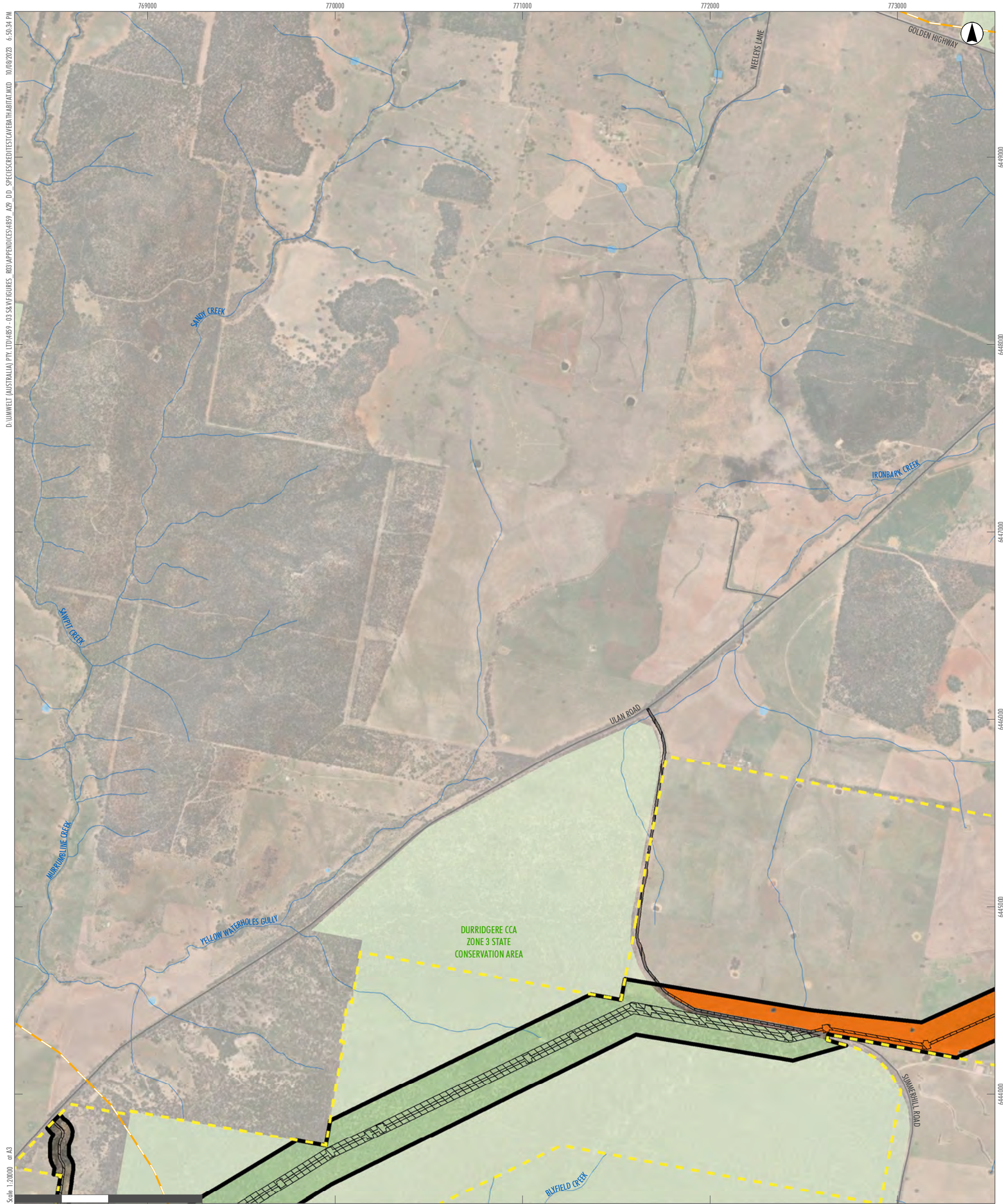
D:\UMWELT (AUSTRALIA) PTY. LTD\859-0338\FIGURES\_003\APPENDICES\859\_A29\_DD\_SPECS\CREDITEST\CONVERT\HABITAT.MXD 10/08/2023 6:50:07 PM  
 Scale: 1:20000 at A3

- Legend**
- RTS Project Site
  - Drainage Line
  - Water Body
  - Roads
  - National Parks (NPWS Estate)
  - 2km buffer of rocky habitat

A2	A3	A4	A5		
B2	B3	B4	B5		
C1	C2	C3	C4	C5	
D1	D2	D3	D4	D5	D6
E2	E3	E4	E5	E6	
F3	F4	F5	F6		
G3	G4	G5			
H2	H3	H4			
I1	I2	I3			
J1	J2				
K1					

APPENDIX 3.7 - H2  
 Liverpool Range Wind Farm  
 Eastern Cave Bat Records  
 and Species Polygon





D:\UMWELT (AUSTRALIA) PTY LTD\859-03\8\FIGURES\_003\APPENDICES\859\_A02\_DD\_SPECS\CREDITEST\CONVERT\HABITAT.MXD 10/08/2023 6:50:34 PM

Scale: 1:20000 at A3

GDA2020 MGA Zone 55

- Legend**
- RTS Project Site
  - RTS Development Corridor – External Transmission Line
  - RTS Indicative Development Footprint – External Transmission Line
  - RTS Indicative Development Footprint – Public Road Upgrades
  - Land Category 1 - Exempt Land
  - Drainage Line
  - Water Body
  - Roads
  - National Parks (NPWS Estate)
  - 2km buffer of rocky habitat

A2	A3	A4	A5		
B2	B3	B4	B5		
C1	C2	C3	C4	C5	
D1	D2	D3	D4	D5	D6
E2	E3	E4	E5	E6	
F3	F4	F5	F6		
G3	G4	G5			
H2	H3	H4			
I1	I2	I3			
J1	J2				
K1					

APPENDIX 3.7 - H3  
Liverpool Range Wind Farm  
Eastern Cave Bat Records  
and Species Polygon





D:\UMWELT (AUSTRALIA) PTY LTD\859 - 03 38 MFGURES\_003\APPENDICES\859\_A02\_DD\_SPECS\CREDITEST\CVB\THABITAT.MXD 10/08/2023 6:51:26 PM

Scale: 1:20000 at A3

GDA2020 MGA Zone 55

- Legend**
- RTS Project Site
  - RTS Development Corridor – External Transmission Line
  - RTS Indicative Development Footprint – External Transmission Line
  - Land Category 1 - Exempt Land
  - Drainage Line
  - Water Body
  - Roads
  - National Parks (NPWS Estate)
  - 2km buffer of rocky habitat
  - Umwelt and NGH TS Records**
  - ◆ Eastern cave bat

A2	A3	A4	A5		
B2	B3	B4	B5		
C1	C2	C3	C4	C5	
D1	D2	D3	D4	D5	D6
E2	E3	E4	E5	E6	
F3	F4	F5	F6		
G3	G4	G5			
H2	H3	H4			
I1	I2	I3			
J1	J2				
K1					

**APPENDIX 3.7 - H4**  
**Liverpool Range Wind Farm**  
**Eastern Cave Bat Records**  
**and Species Polygon**





D:\UMWELT (AUSTRALIA) PTY. LTD\859 - 03 38 MFGURES - 003\APPENDICES\859\_A27\_DD\_SPECS\CREDITEST\CONVERT\HABITAT.MXD 10/08/2023 6:51:44 PM

Scale: 1:20000 at A3

GDA2020 MGA Zone 55

- Legend**
- RTS Project Site
  - Drainage Line
  - Water Body
  - Roads
  - National Parks (NPWS Estate)

A2	A3	A4	A5		
B2	B3	B4	B5		
C1	C2	C3	C4	C5	
D1	D2	D3	D4	D5	D6
E2	E3	E4	E5	E6	
F3	F4	F5	F6		
G3	G4	G5			
H2	H3	H4			
I1	I2	I3			
J1	J2				
K1					

APPENDIX 3.7 - I1  
**Liverpool Range Wind Farm  
 Eastern Cave Bat Records  
 and Species Polygon**





D:\UMWELT (AUSTRALIA) PTY LTD\859 - 03 38 MFIGURES\_003\APPENDICES\859\_A29\_DD\_SPECS\CREDITEST\CONTRIBUTOR\10/08/2023 6:52:03 PM

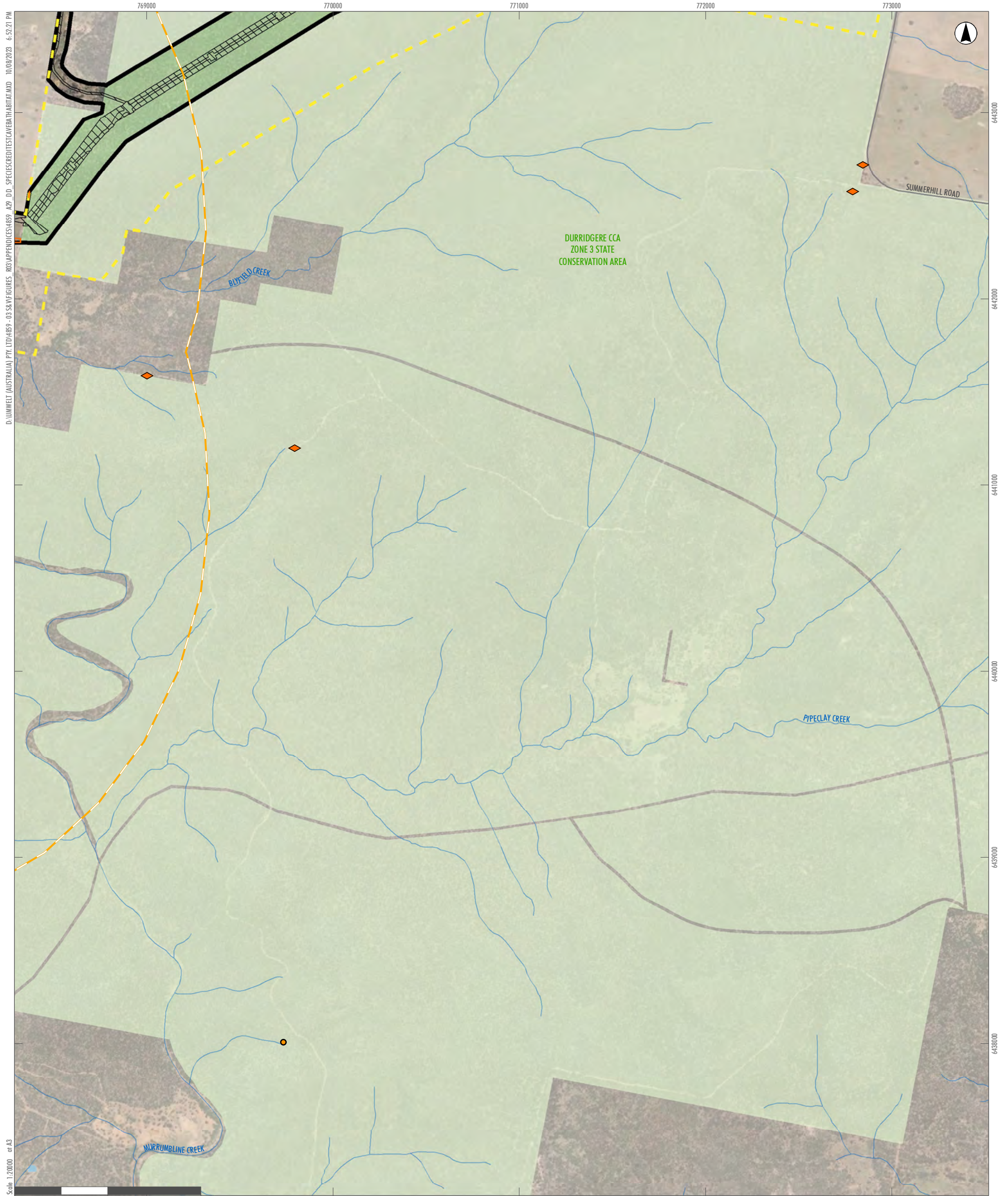
Scale: 1:20000 at A3

- Legend**
- RTS Project Site
  - RTS Development Corridor – External Transmission Line
  - RTS Indicative Development Footprint – External Transmission Line
  - RTS Indicative Development Footprint – Public Road Upgrades
  - Land Category 1 - Exempt Land
  - Drainage Line
  - Water Body
  - Roads
  - National Parks (NPWS Estate)
  - 2km buffer of rocky habitat
  - Eastern cave bat Species Polygon

A2	A3	A4	A5		
B2	B3	B4	B5		
C1	C2	C3	C4	C5	
D1	D2	D3	D4	D5	D6
E2	E3	E4	E5	E6	
F3	F4	F5	F6		
G3	G4	G5			
H2	H3	H4			
I1	I2	I3			
J1	J2				
K1					

APPENDIX 3.7 - 12  
Liverpool Range Wind Farm  
Eastern Cave Bat Records  
and Species Polygon





D:\UMWELT (AUSTRALIA) PTY LTD\859 - 03 38 MEGURES - 03 APPENDICES\859\_A29\_DD\_SPECS\CREDITS\CONTRIBUTORS\10/08/2023 6:52:21 PM

Scale: 1:20000 at A3

**Legend**

- RTS Project Site
- RTS Development Corridor – External Transmission Line
- RTS Indicative Development Footprint – External Transmission Line
- Drainage Line
- Water Body
- Roads
- National Parks (NPWS Estate)
- 2km buffer of rocky habitat
- Eastern cave bat Species Polygon
- Umwelt and NGH TS Records**
- Eastern cave bat
- NSW Bionet Atlas TS Records**
- Eastern Cave Bat

A2	A3	A4	A5		
B2	B3	B4	B5		
C1	C2	C3	C4	C5	
D1	D2	D3	D4	D5	D6
E2	E3	E4	E5	E6	
F3	F4	F5	F6		
G3	G4	G5			
H2	H3	H4			
I1	I2	I3			
J1	J2				
K1					

APPENDIX 3.7 - I3

Liverpool Range Wind Farm  
Eastern Cave Bat Records  
and Species Polygon





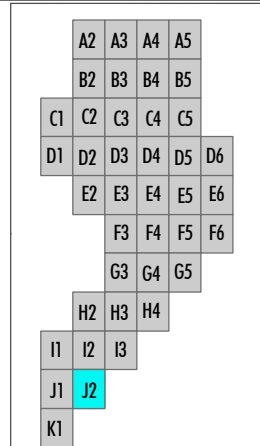

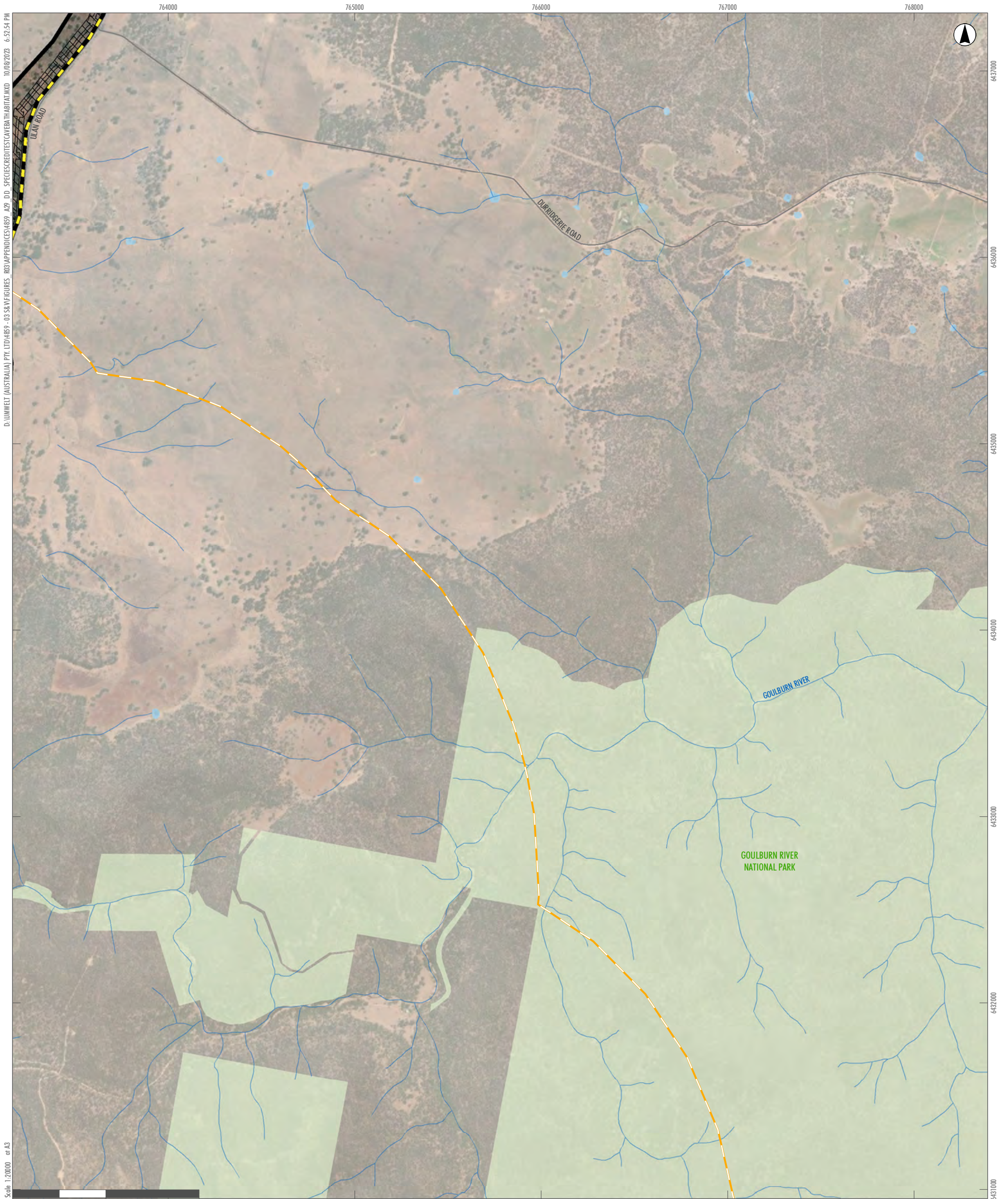
D:\UMWELT (AUSTRALIA) PTY LTD\859 - 03 58 MFIGURES\_003\APPENDICES\859\_A29\_DD\_SPECS\CREDITEST\CONVERT\HABITAT.MXD 10/08/2023 6:52:37 PM  
 Scale: 1:20000 at A3

- Legend**
- RTS Project Site
  - Drainage Line
  - 2km buffer of rocky habitat
  - RTS Development Corridor – External Transmission Line
  - Water Body
  - Eastern cave bat Species Polygon
  - Roads
  - National Parks (NPWS Estate)
  - RTS Indicative Development Footprint – External Transmission Line
  - Eastern Cave Bat

A2	A3	A4	A5		
B2	B3	B4	B5		
C1	C2	C3	C4	C5	
D1	D2	D3	D4	D5	D6
E2	E3	E4	E5	E6	
F3	F4	F5	F6		
G3	G4	G5			
H2	H3	H4			
I1	I2	I3			
J1	J2				
K1					

**APPENDIX 3.7 - J1**  
**Liverpool Range Wind Farm**  
**Eastern Cave Bat Records**  
**and Species Polygon**





APPENDIX 3.7 - J2  
 Liverpool Range Wind Farm  
 Eastern Cave Bat Records  
 and Species Polygon





- Legend**
- RTS Project Site
  - RTS Development Corridor – External Transmission Line
  - RTS Indicative Development Footprint – External Transmission Line
  - Land Category 1 - Exempt Land
  - Drainage Line
  - Water Body
  - Roads
  - 2km buffer of rocky habitat
  - Eastern cave bat Species Polygon
  - NSW Bionet Atlas TS Records
  - Eastern Cave Bat

A2	A3	A4	A5		
B2	B3	B4	B5		
C1	C2	C3	C4	C5	
D1	D2	D3	D4	D5	D6
E2	E3	E4	E5	E6	
F3	F4	F5	F6		
G3	G4	G5			
H2	H3	H4			
I1	I2	I3			
J1	J2				
K1					

**APPENDIX 3.7 - K1**  
**Liverpool Range Wind Farm**  
**Eastern Cave Bat Records**  
**and Species Polygon**





D:\UMWELT (AUSTRALIA) PTY LTD\4859 - 03 SRV\FIGURES - RCD\APPENDICES\4859\_A3\_DD\_SPECIES\REDTEST\REGA\REDTEST\BATHABAT.MXD, 10/08/2023 6:53:01 PM

Scale: 1:20000 at A3

0 500 1,000 Metres

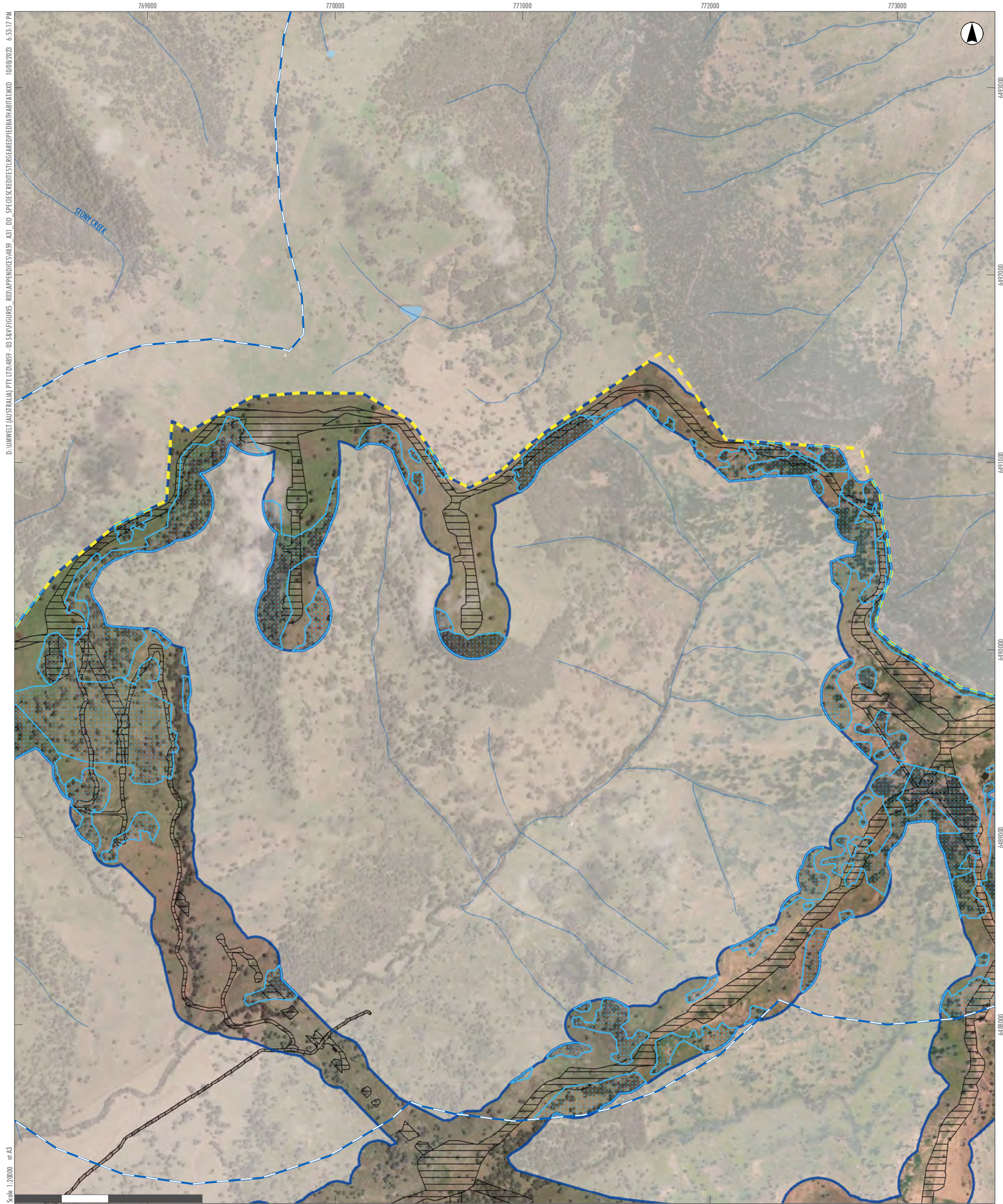
GDA2020 MGA Zone 55

- Legend**
- RTS Project Site
  - RTS Development Corridor – Wind Farm
  - RTS Indicative Development Footprint – Wind Farm
  - Drainage Line
  - Water Body
  - Roads
  - 2km buffer of rocky habitat
  - Large-eared pied bat Species Polygon

A2	A3	A4	A5		
B2	B3	B4	B5		
C1	C2	C3	C4	C5	
D1	D2	D3	D4	D5	D6
E2	E3	E4	E5	E6	
F3	F4	F5	F6		
G3	G4	G5			
H2	H3	H4			
I1	I2	I3			
J1	J2				
K1					

APPENDIX 3.9 - A2  
**Liverpool Range Wind Farm  
 Large-eared Pied Bat Records  
 and Species Polygon**





D:\UMWELT (AUSTRALIA) PTY LTD\4859 - 03 SERVICES\FIGURES\_RCD\APPENDICES\A3\_A3\_DD\_SPECIESRECORDS\REGA\REGA\_PIEDBAT\_HABITAT.MXD, 10/08/2023, 6:53:17 PM

Scale: 1:20000 at A3

- Legend**
- RTS Project Site
  - RTS Development Corridor – Wind Farm
  - RTS Indicative Development Footprint – Wind Farm
  - RTS Indicative Development Footprint – Public Road Upgrades
  - Drainage Line
  - Water Body
  - 2km buffer of rocky habitat
  - Large-eared pied bat Species Polygon

A2	A3	A4	A5		
B2	B3	B4	B5		
C1	C2	C3	C4	C5	
D1	D2	D3	D4	D5	D6
E2	E3	E4	E5	E6	
F3	F4	F5	F6		
G3	G4	G5			
H2	H3	H4			
I1	I2	I3			
J1	J2				
K1					

APPENDIX 3.9 - A3

**Liverpool Range Wind Farm  
Large-eared Pied Bat Records  
and Species Polygon**





D:\UMWELT (AUSTRALIA) PTY LTD\4859 - 03 SERVICES\FIGURES - RCD\APPENDICES\4859\_A31\_DD\_SPECIES\REDTEST\REGARED\PIEDBAT\ATM\XD\_1008\2023\_6\_53\_35 PM

Scale: 1:20000 at A3

GDA2020 MGA Zone 55

**Legend**

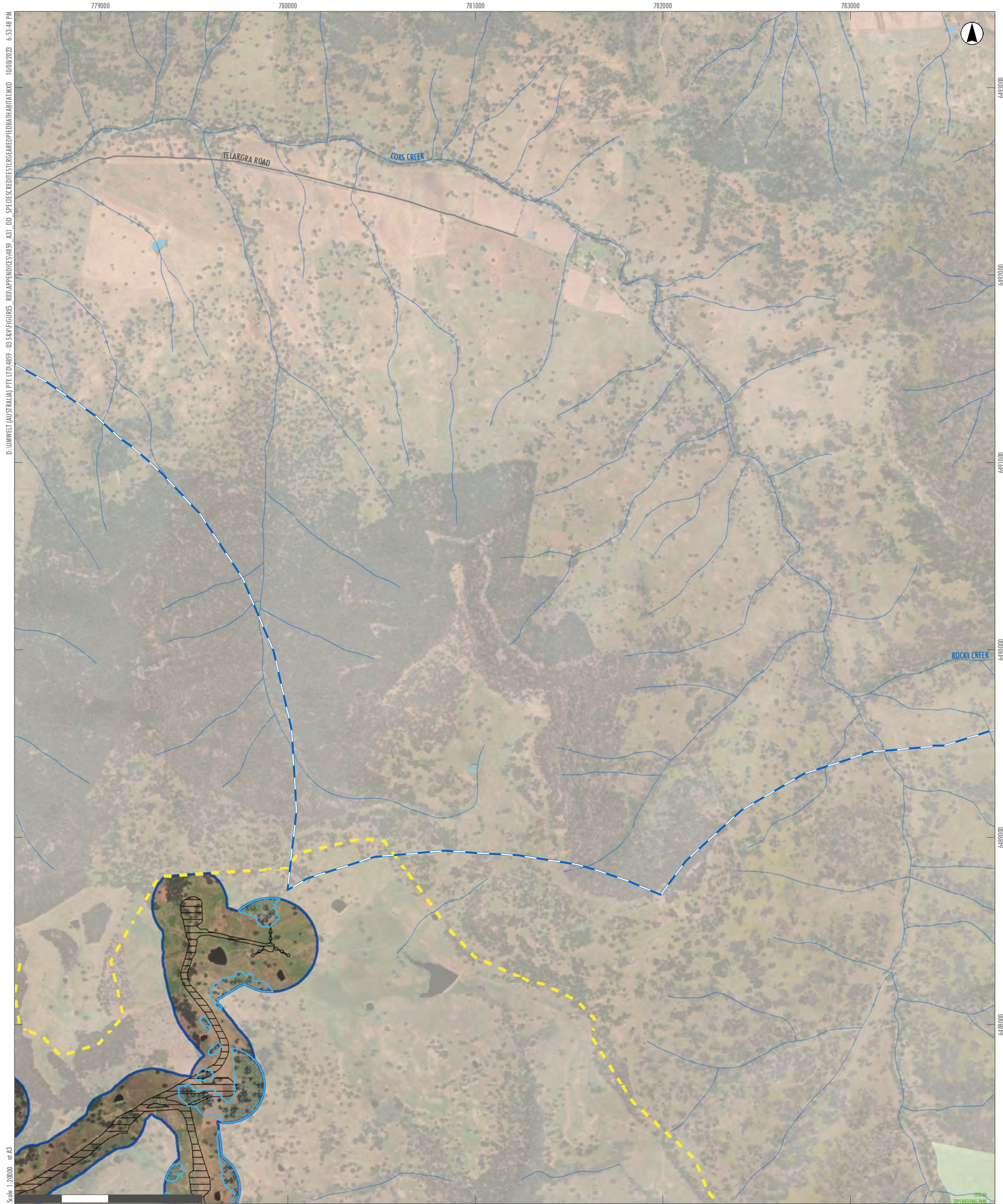
- RTS Project Site
- RTS Development Corridor – Wind Farm
- RTS Indicative Development Footprint – Wind Farm
- RTS Indicative Development Footprint – Public Road Upgrades
- Drainage Line
- Water Body
- Roads
- 2km buffer of rocky habitat
- Large-eared pied bat Species Polygon

A2	A3	A4	A5		
B2	B3	B4	B5		
C1	C2	C3	C4	C5	
D1	D2	D3	D4	D5	D6
E2	E3	E4	E5	E6	
F3	F4	F5	F6		
G3	G4	G5			
H2	H3	H4			
I1	I2	I3			
J1	J2				
K1					

**APPENDIX 3.9 - A4**

**Liverpool Range Wind Farm  
Large-eared Pied Bat Records  
and Species Polygon**





D:\UMWELT (AUSTRALIA) PTY LTD\4859 - 03 SERVICES\FIGURES\_RCP\APPENDICES\4859\_A31\_DD\_SPECIESRECORDS\REGREDFEDBAT\HABITAT\MXD\_10/08/2023\_6:59:46 PM

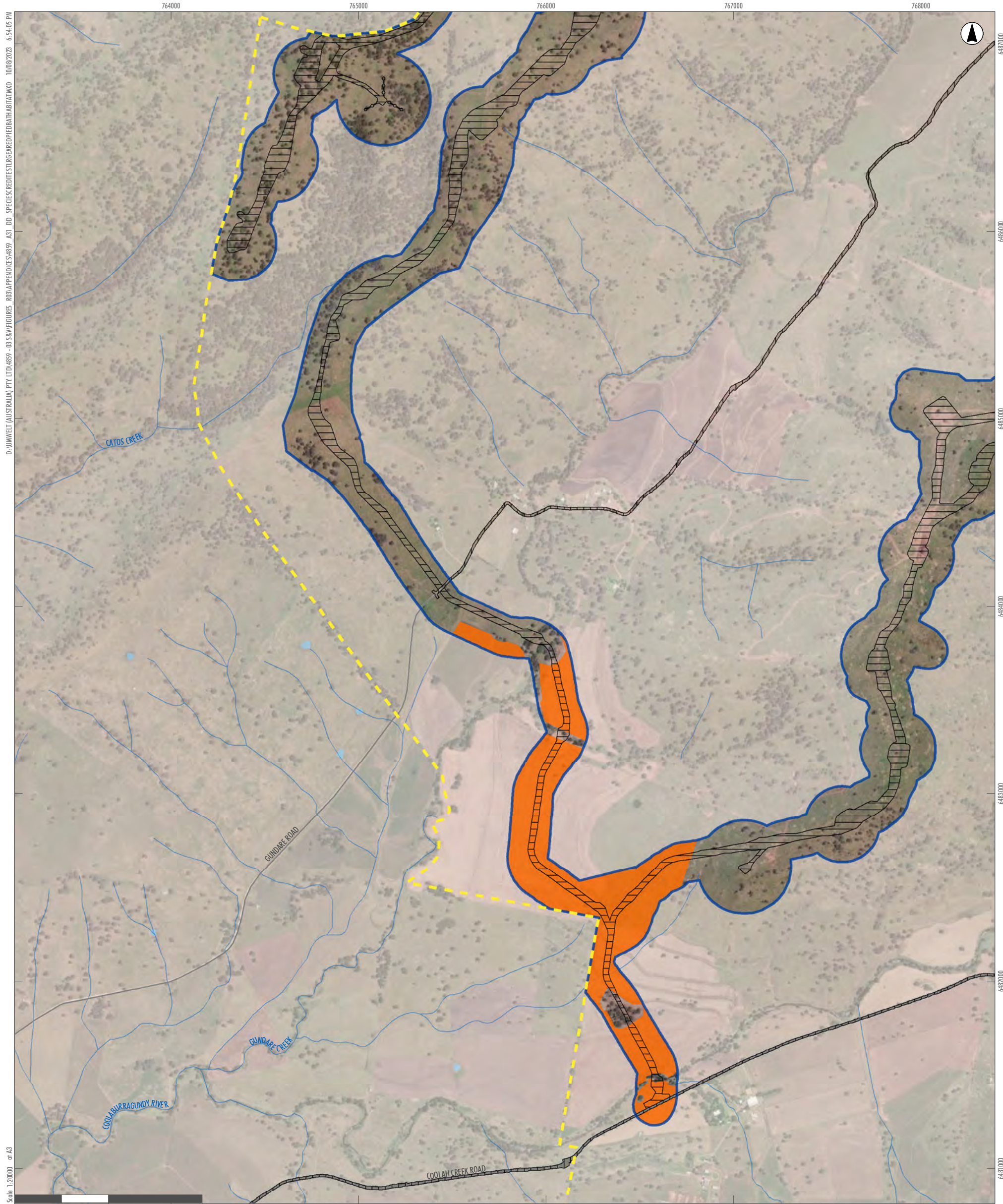
Scale: 1:20000 at A3

- Legend**
- RTS Project Site
  - RTS Development Corridor – Wind Farm
  - RTS Indicative Development Footprint – Wind Farm
  - Drainage Line
  - Water Body
  - Roads
  - National Parks (NPWS Estate)
  - 2km buffer of rocky habitat
  - Large-eared pied bat Species Polygon

A2	A3	A4	A5		
B2	B3	B4	B5		
C1	C2	C3	C4	C5	
D1	D2	D3	D4	D5	D6
E2	E3	E4	E5	E6	
F3	F4	F5	F6		
G3	G4	G5			
H2	H3	H4			
I1	I2	I3			
J1	J2				
K1					

**APPENDIX 3.9 - A5**  
**Liverpool Range Wind Farm**  
**Large-eared Pied Bat Records**  
**and Species Polygon**





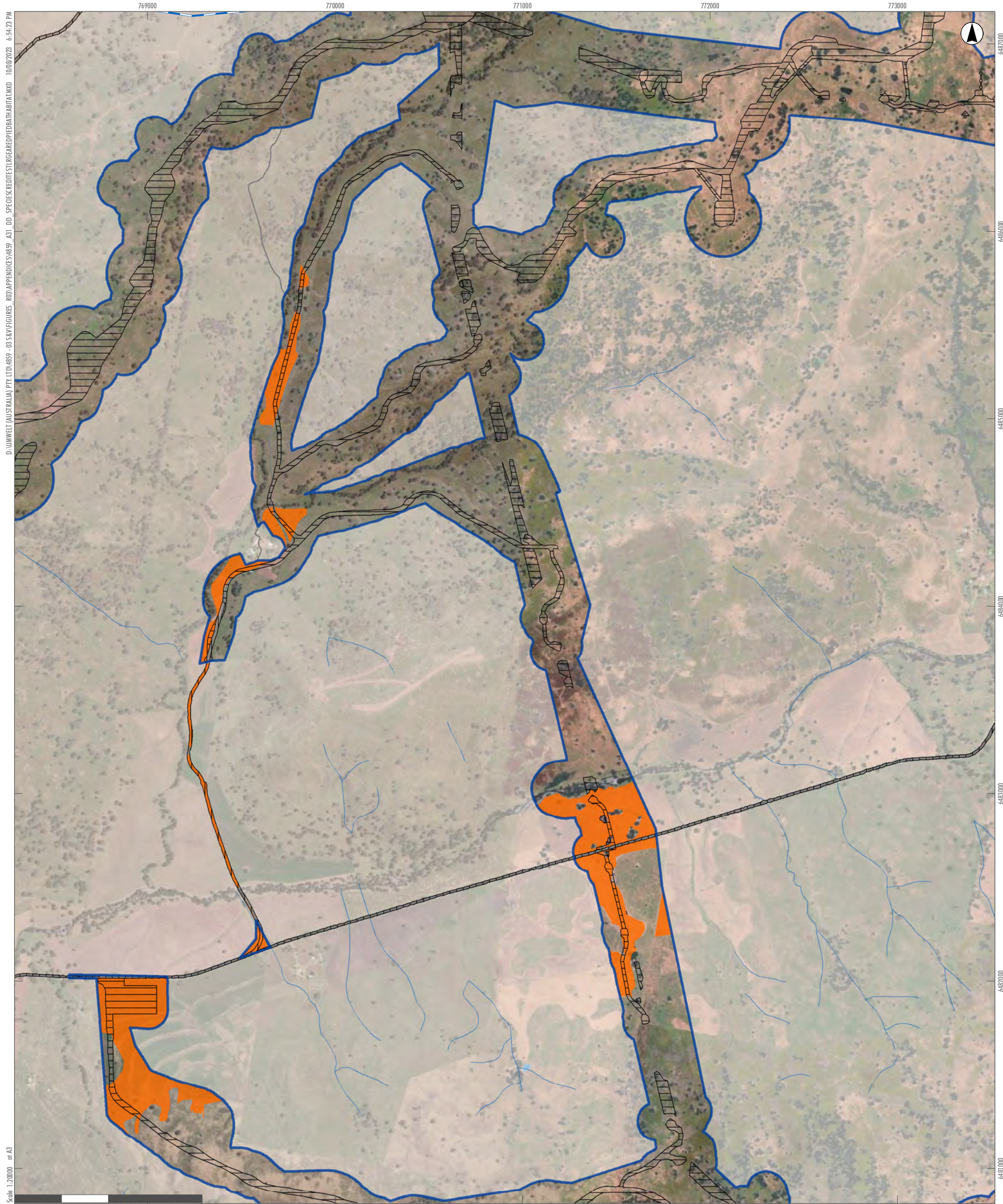
D:\UMWELT (AUSTRALIA) PTY LTD\4859 - 03 SERVICES\FIGURES\_RCD\APPENDICES\4859\_A31\_DD\_SPECIESRECORDTEST\REGAREDPIEDBATPOLY.MXD, 10/08/2023, 6:54:05 PM  
 Scale: 1:20000 at A3

- Legend**
- RTS Project Site
  - RTS Development Corridor – Wind Farm
  - RTS Indicative Development Footprint – Wind Farm
  - RTS Indicative Development Footprint – Public Road Upgrades
  - Land Category 1 - Exempt Land
  - Drainage Line
  - Water Body
  - Roads

A2	A3	A4	A5		
B2	B3	B4	B5		
C1	C2	C3	C4	C5	
D1	D2	D3	D4	D5	D6
E2	E3	E4	E5	E6	
F3	F4	F5	F6		
G3	G4	G5			
H2	H3	H4			
I1	I2	I3			
J1	J2				
K1					

**APPENDIX 3.9 - B2**  
**Liverpool Range Wind Farm**  
**Large-eared Pied Bat Records**  
**and Species Polygon**





D:\UMWELT (AUSTRALIA) PTY LTD\4859 - 03 SERVICES\FIGURES\_RCP\APPENDICES\4859\_A31\_DD\_SPECIESRECORDS\LEGEND\BATHABATIMXD\_10082023\_6:54:25 PM

Scale: 1:20000 at A3

0 500 1,000 Metres

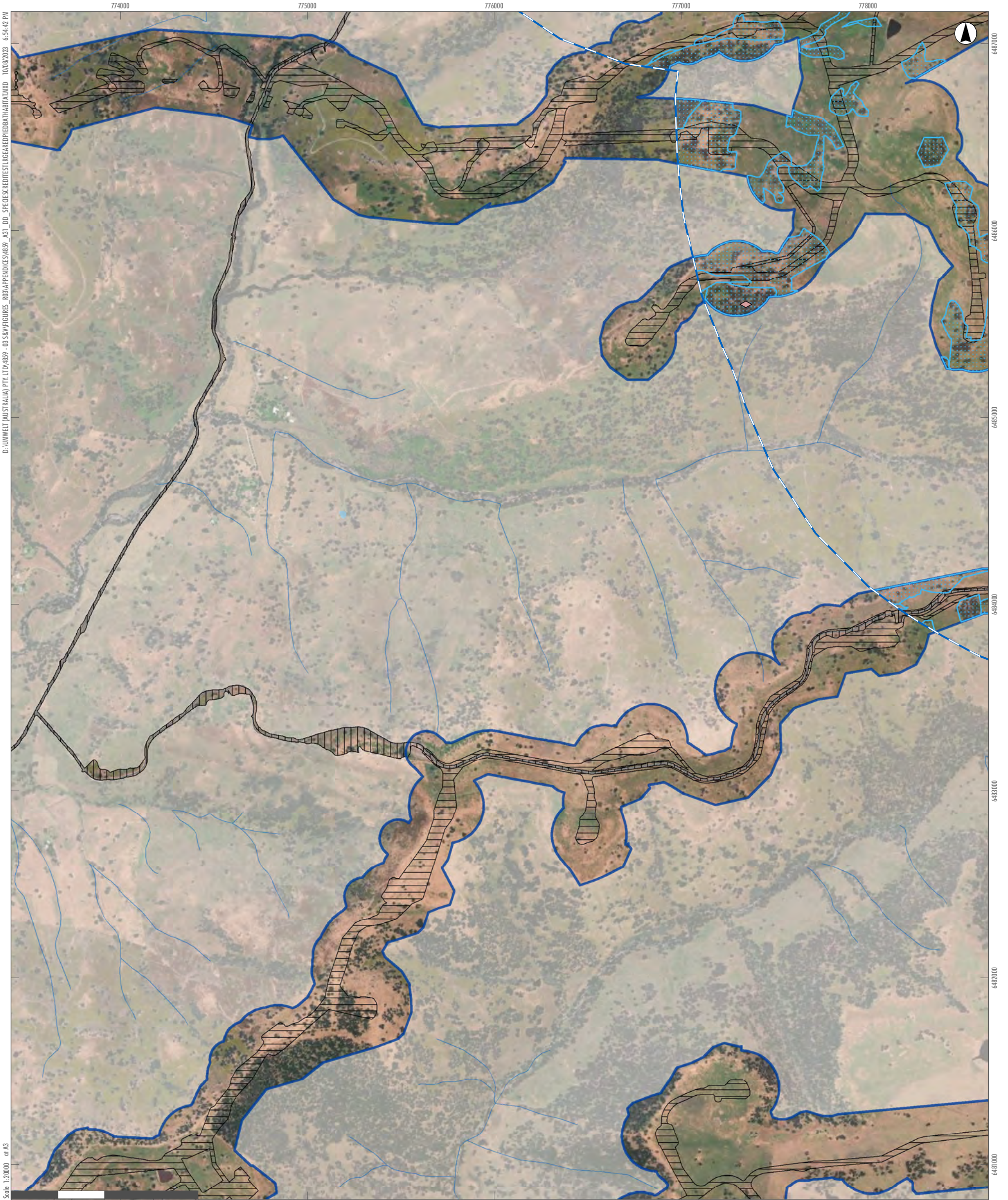
- Legend**
- RTS Project Site
  - RTS Development Corridor – Wind Farm
  - RTS Indicative Development Footprint – Wind Farm
  - RTS Indicative Development Footprint – Public Road Upgrades
  - Land Category 1 - Exempt Land
  - Drainage Line
  - Water Body
  - Roads
  - 2km buffer of rocky habitat

A2	A3	A4	A5		
B2	B3	B4	B5		
C1	C2	C3	C4	C5	
D1	D2	D3	D4	D5	D6
E2	E3	E4	E5	E6	
F3	F4	F5	F6		
G3	G4	G5			
H2	H3	H4			
I1	I2	I3			
J1	J2				
K1					

APPENDIX 3.9 - B3

**Liverpool Range Wind Farm  
Large-eared Pied Bat Records  
and Species Polygon**





D:\UMWELT (AUSTRALIA) PTY LTD\4859 - 03 SERVICES\FIGURES\_RCD\APPENDICES\4859\_A31\_DD\_SPECIES RECORDS\FIGURES\BATHARATUM.DD\_10/08/2023\_6:54:42 PM

Scale: 1:20000 at A3

6487000

6486000

6485000

6484000

6483000

6482000

6481000

- Legend**
- RTS Project Site
  - RTS Development Corridor – Wind Farm
  - RTS Indicative Development Footprint – Wind Farm
  - RTS Indicative Development Footprint – Public Road Upgrades
  - Drainage Line
  - Water Body
  - Roads
  - 2km buffer of rocky habitat
  - Large-eared pied bat Species Polygon
  - Large-eared pied bat

A2	A3	A4	A5		
B2	B3	B4	B5		
C1	C2	C3	C4	C5	
D1	D2	D3	D4	D5	D6
E2	E3	E4	E5	E6	
F3	F4	F5	F6		
G3	G4	G5			
H2	H3	H4			
I1	I2	I3			
J1	J2				
K1					

APPENDIX 3.9 - B4

Liverpool Range Wind Farm  
Large-eared Pied Bat Records  
and Species Polygon





Scale: 1:20000 at A3  
 D:\UMWELT (AUSTRALIA) PTY LTD\4859\_03 SERVICES\RCO\APPENDICES\4859\_A31\_DD\_SPECIES\REDTEST\REGAREP\EDBATHABITAT.MXD 10/08/2023 6:55:07 PM

- |   |                              |                                      |
|---|------------------------------|--------------------------------------|
| RTS Project Site  | Drainage Line                | 2km buffer of rocky habitat          |
| RTS Development Corridor – Wind Farm                        | Water Body                   | Large-eared pied bat Species Polygon |
| RTS Indicative Development Footprint – Wind Farm            | Roads                        |                                      |
| RTS Indicative Development Footprint – Public Road Upgrades | National Parks (NPWS Estate) |                                      |

A2	A3	A4	A5		
B2	B3	B4	B5		
C1	C2	C3	C4	C5	
D1	D2	D3	D4	D5	D6
E2	E3	E4	E5	E6	
F3	F4	F5	F6		
G3	G4	G5			
H2	H3	H4			
I1	I2	I3			
J1	J2				
K1					

APPENDIX 3.9 - B5  
 Liverpool Range Wind Farm  
 Large-eared Pied Bat Records  
 and Species Polygon





D:\UMWELT (AUSTRALIA) PTY LTD\4859 - 03 SRV\FIGURES\_R03\APPENDICES\4859\_A31\_DD\_SPECIESRECORDTEST\REGAREDPIEDBATMIX.DWG 10/08/2023 6:55:24 PM  
 Scale: 1:20000 at A3

GDA2020 MGA Zone 55

**Legend**

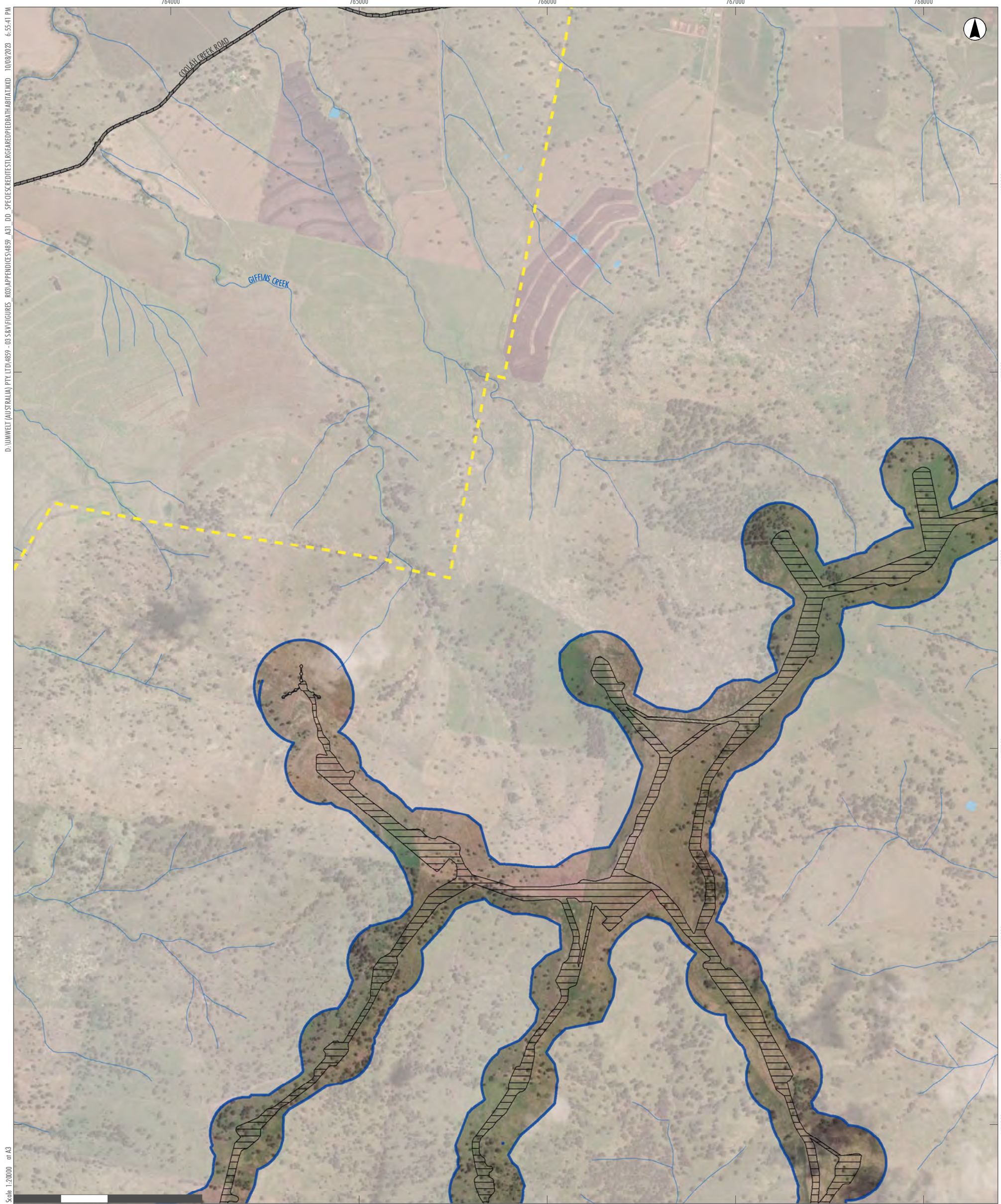
- RTS Project Site
- RTS Indicative Development Footprint – Public Road Upgrades
- Drainage Line
- Water Body
- Roads

A2	A3	A4	A5		
B2	B3	B4	B5		
<b>C1</b>	C2	C3	C4	C5	
D1	D2	D3	D4	D5	D6
E2	E3	E4	E5	E6	
F3	F4	F5	F6		
G3	G4	G5			
H2	H3	H4			
I1	I2	I3			
J1	J2				
K1					

**APPENDIX 3.9 - C1**

**Liverpool Range Wind Farm  
Large-eared Pied Bat Records  
and Species Polygon**





D:\UMWELT (AUSTRALIA) PTY LTD\4859 - 03 SERVICES\FIGURES\_RCP\APPENDICES\4859\_A31\_DD\_SPECIESRECORDS\REGREDFEDBAT\BATMAP.DWG 10/08/2023 6:55:41 PM

Scale: 1:20000 at A3

0 500 1,000 Metres

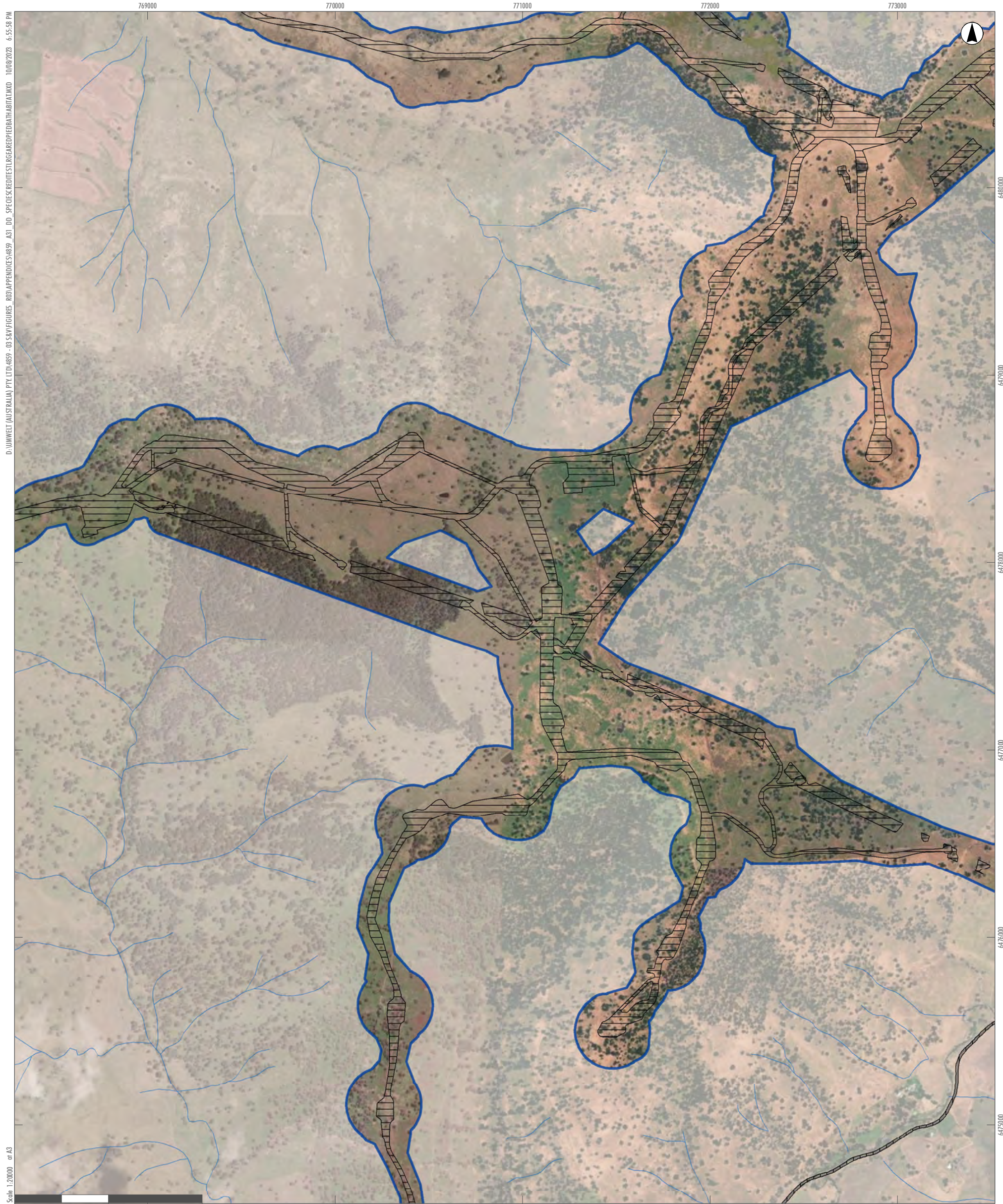
GDA2020 MGA Zone 55

- Legend**
- RTS Project Site
  - RTS Development Corridor – Wind Farm
  - RTS Indicative Development Footprint – Wind Farm
  - RTS Indicative Development Footprint – Public Road Upgrades
  - Drainage Line
  - Water Body
  - Roads

A2	A3	A4	A5		
B2	B3	B4	B5		
C1	C2	C3	C4	C5	
D1	D2	D3	D4	D5	D6
E2	E3	E4	E5	E6	
F3	F4	F5	F6		
G3	G4	G5			
H2	H3	H4			
I1	I2	I3			
J1	J2				
K1					

APPENDIX 3.9 - C2  
Liverpool Range Wind Farm  
Large-eared Pied Bat Records  
and Species Polygon





D:\UMWELT (AUSTRALIA) PTY LTD\4859 - 03 SERVICES\FIGURES\_RCD\APPENDICES\4859\_A31\_DD\_SPECIES\_RECORDS\LEGEND\BATHABATIMXD\_10/08/2023\_6:55:58 PM

- Legend**
- RTS Project Site
  - RTS Development Corridor – Wind Farm
  - RTS Indicative Development Footprint – Wind Farm
  - RTS Indicative Development Footprint – Public Road Upgrades

- Drainage Line
- Roads

A2	A3	A4	A5		
B2	B3	B4	B5		
C1	C2	C3	C4	C5	
D1	D2	D3	D4	D5	D6
E2	E3	E4	E5	E6	
F3	F4	F5	F6		
G3	G4	G5			
H2	H3	H4			
I1	I2	I3			
J1	J2				
K1					

APPENDIX 3.9 - C3

Liverpool Range Wind Farm  
Large-eared Pied Bat Records  
and Species Polygon





D:\UMWELT (AUSTRALIA) PTY LTD\4859 - 03 SERVICES\FIGURES\_RCD\APPENDICES\4859\_A31\_DD\_SPECIES\_RECORDS\REGARDING\PIEDBAT\RTM\NO\_10082023\_6.56:15 PM

Scale: 1:20000 at A3

GDA2020 MGA Zone 55

- Legend**
- RTS Project Site
  - RTS Development Corridor – Wind Farm
  - RTS Indicative Development Footprint – Wind Farm
  - RTS Indicative Development Footprint – Public Road Upgrades
  - Land Category 1 - Exempt Land
  - Drainage Line
  - Water Body
  - Roads

A2	A3	A4	A5		
B2	B3	B4	B5		
C1	C2	C3	C4	C5	
D1	D2	D3	D4	D5	D6
E2	E3	E4	E5	E6	
F3	F4	F5	F6		
G3	G4	G5			
H2	H3	H4			
I1	I2	I3			
J1	J2				
K1					

APPENDIX 3.9 - C4

Liverpool Range Wind Farm  
Large-eared Pied Bat Records  
and Species Polygon