

D:\UMWELT (AUSTRALIA) PTY LTD\4859 - 03 SERVICES\FIGURES - RCD\APPENDICES\4859\_A31\_DD\_SPECIES\_RECORDS\LEGEND\BATHABATIMXD\_10/08/2023\_6:56:31 PM

Scale: 1:20000 at A3

0 500 1,000 Metres

GDA2020 MGA Zone 55

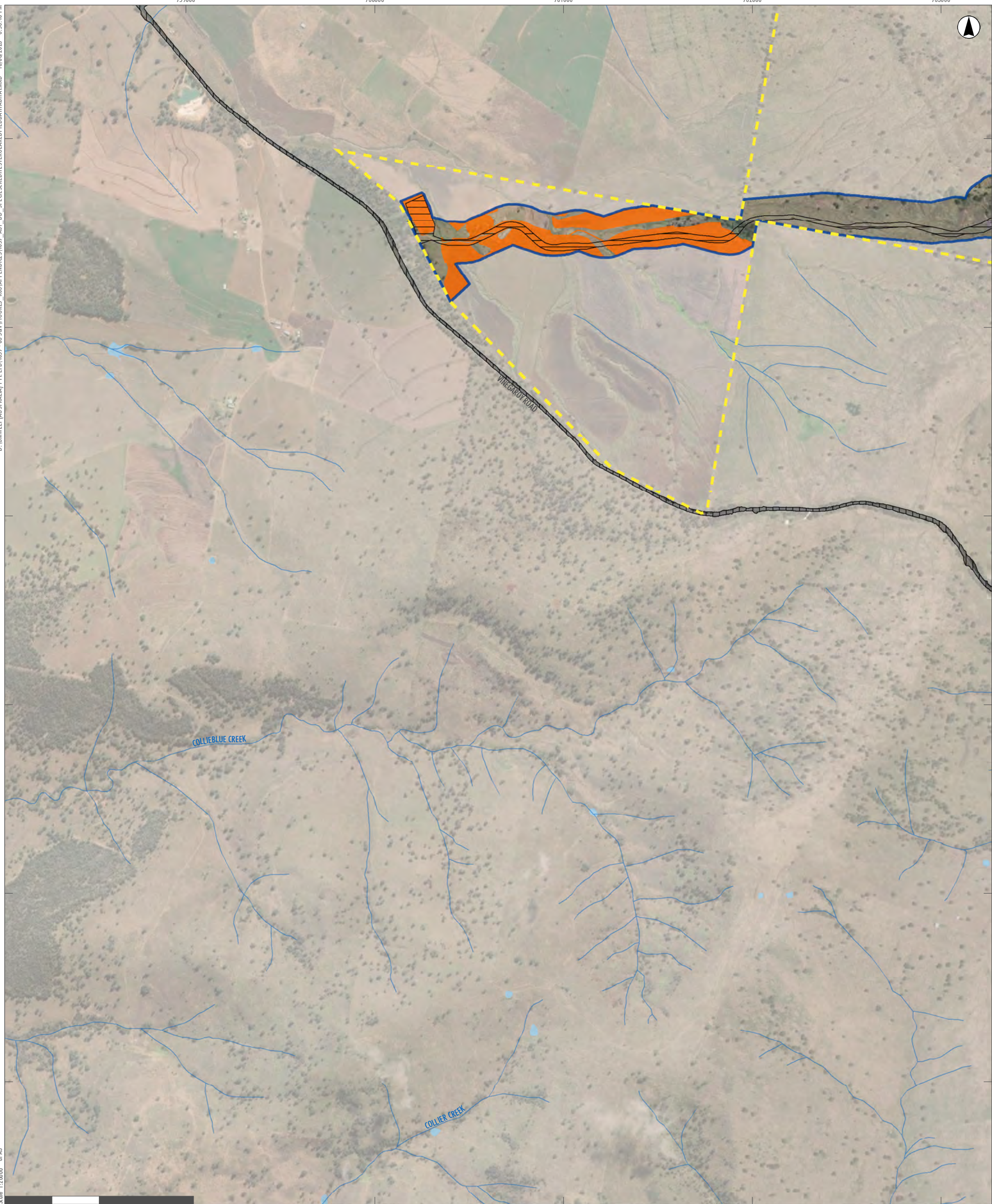
- Legend**
- RTS Project Site
  - RTS Development Corridor – Wind Farm
  - RTS Indicative Development Footprint – Wind Farm
  - Drainage Line
  - Water Body
  - 2km buffer of rocky habitat

A2	A3	A4	A5		
B2	B3	B4	B5		
C1	C2	C3	C4	C5	
D1	D2	D3	D4	D5	D6
E2	E3	E4	E5	E6	
F3	F4	F5	F6		
G3	G4	G5			
H2	H3	H4			
I1	I2	I3			
J1	J2				
K1					

APPENDIX 3.9 - C5

Liverpool Range Wind Farm  
Large-eared Pied Bat Records  
and Species Polygon





Scale: 1:20000 at A3

0 500 1,000 Metres

GDA2020 MGA Zone 55

- Legend**
- RTS Project Site
  - RTS Development Corridor – Wind Farm
  - RTS Indicative Development Footprint – Wind Farm
  - RTS Indicative Development Footprint – Public Road Upgrades
  - Land Category 1 - Exempt Land
  - Drainage Line
  - Water Body
  - Roads

A2	A3	A4	A5		
B2	B3	B4	B5		
C1	C2	C3	C4	C5	
D1	D2	D3	D4	D5	D6
E2	E3	E4	E5	E6	
F3	F4	F5	F6		
G3	G4	G5			
H2	H3	H4			
I1	I2	I3			
J1	J2				
K1					

APPENDIX 3.9 - D1

Liverpool Range Wind Farm  
Large-eared Pied Bat Records  
and Species Polygon





D:\UMWELT (AUSTRALIA) PTY LTD\4859 - 03 SERVICES\FIGURES\_RCD\APPENDICES\A3\A3\_DD\_SPECIESRECORDS\RECORDS\BATHABINDA\_10/08/2023\_6:57:05 PM

Scale: 1:20000 at A3

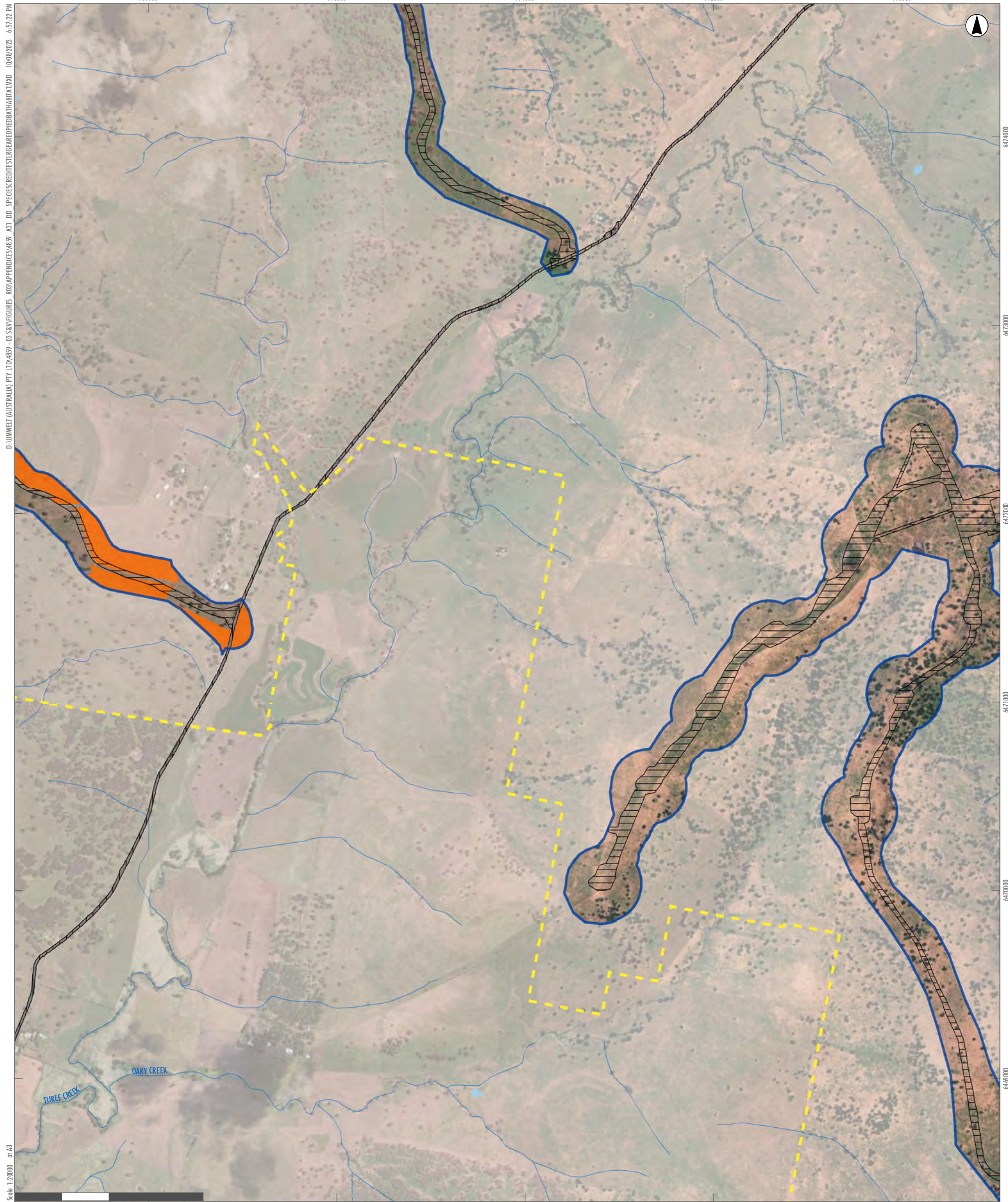
GDA2020 MGA Zone 55

- Legend**
- RTS Project Site
  - RTS Development Corridor – Wind Farm
  - RTS Indicative Development Footprint – Wind Farm
  - RTS Indicative Development Footprint – Public Road Upgrades
  - Land Category 1 - Exempt Land
  - Drainage Line
  - Water Body
  - Roads

A2	A3	A4	A5		
B2	B3	B4	B5		
C1	C2	C3	C4	C5	
D1	D2	D3	D4	D5	D6
	E2	E3	E4	E5	E6
		F3	F4	F5	F6
		G3	G4	G5	
	H2	H3	H4		
I1	I2	I3			
J1	J2				
K1					

**APPENDIX 3.9 - D2**  
**Liverpool Range Wind Farm**  
**Large-eared Pied Bat Records**  
**and Species Polygon**





D:\UMWELT (AUSTRALIA) PTY LTD\4859 - 03 SERVICES\FIGURES\_RCD\APPENDICES\4859\_A31\_DD\_SPECIESRECORDS\LEGEND\BATHABATUM.DD 10/08/2023 6:57:22 PM

- Scale: 1:20000 at A3
- Legend**
- RTS Project Site
  - RTS Development Corridor - Wind Farm
  - RTS Indicative Development Footprint - Wind Farm
  - RTS Indicative Development Footprint - Public Road Upgrades
  - Land Category 1 - Exempt Land
  - Drainage Line
  - Water Body
  - Roads

A2	A3	A4	A5		
B2	B3	B4	B5		
C1	C2	C3	C4	C5	
D1	D2	D3	D4	D5	D6
E2	E3	E4	E5	E6	
F3	F4	F5	F6		
G3	G4	G5			
H2	H3	H4			
I1	I2	I3			
J1	J2				
K1					

APPENDIX 3.9 - D3  
Liverpool Range Wind Farm  
Large-eared Pied Bat Records  
and Species Polygon





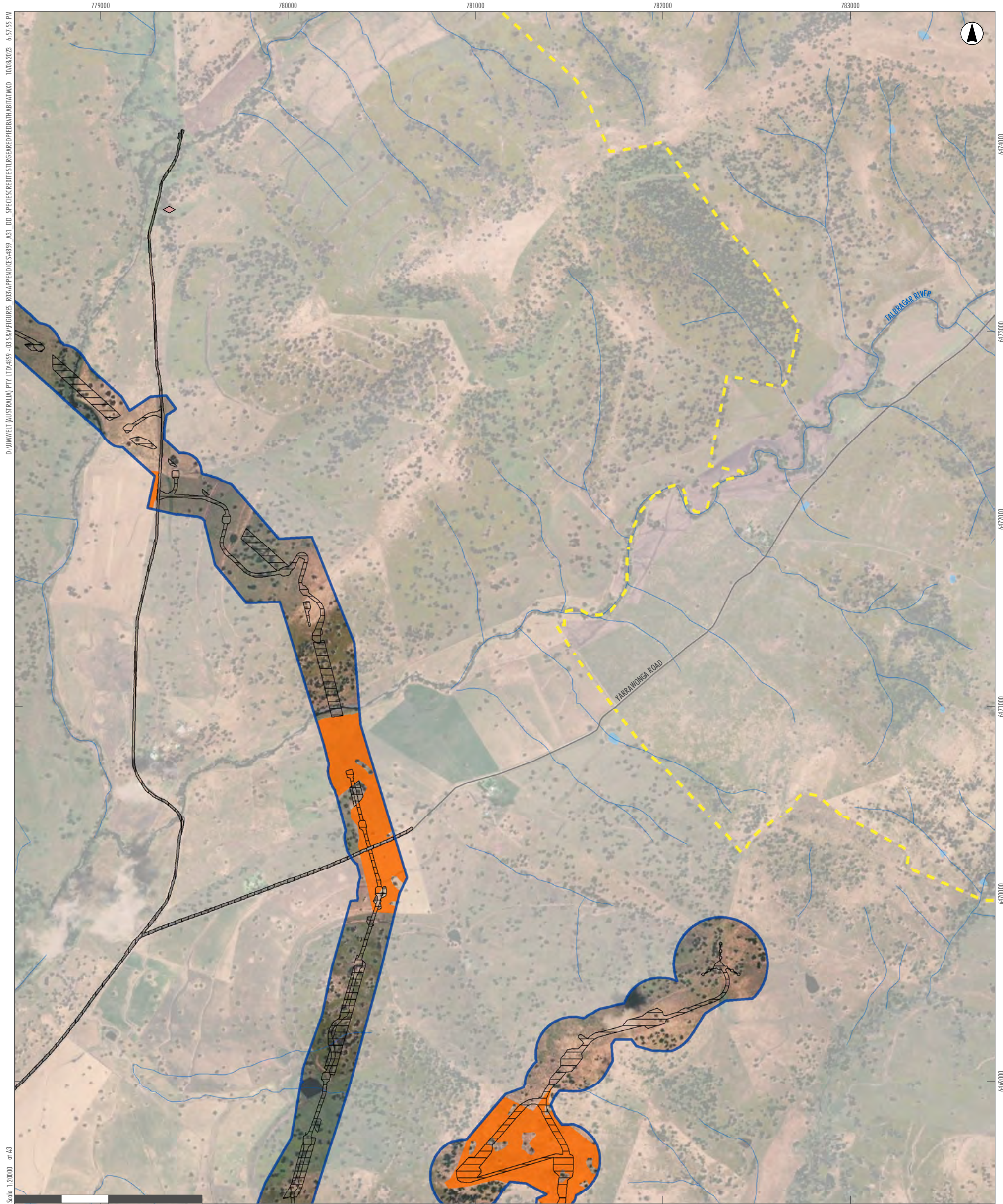
D:\UMWELT (AUSTRALIA) PTY LTD\4859 - 03 SERVICES\FIGURES\_RCD\APPENDICES\4859\_A31\_DD\_SPECIES RECORDS\LEGEND\BATHABATIMXD\_10/08/2023\_6:57:39 PM

- Legend**
- RTS Project Site
  - RTS Development Corridor – Wind Farm
  - RTS Indicative Development Footprint – Wind Farm
  - RTS Indicative Development Footprint – Public Road Upgrades
  - Land Category 1 - Exempt Land
  - Drainage Line
  - Water Body
  - Roads

A2	A3	A4	A5		
B2	B3	B4	B5		
C1	C2	C3	C4	C5	
D1	D2	D3	D4	D5	D6
E2	E3	E4	E5	E6	
F3	F4	F5	F6		
G3	G4	G5			
H2	H3	H4			
I1	I2	I3			
J1	J2				
K1					

**APPENDIX 3.9 - D4**  
**Liverpool Range Wind Farm**  
**Large-eared Pied Bat Records**  
**and Species Polygon**





D:\UMWELT (AUSTRALIA) PTY LTD\4859 - 03 SERVICES\FIGURES\_RCD\APPENDICES\4859\_A31\_DD\_SPECIESRECORDTEST\REGREPIEDBATMAPPING\_10/08/2023\_6:57:55 PM

Scale: 1:20000 at A3

0 500 1,000 Metres

GDA2020 MGA Zone 55

- Legend**
- RTS Project Site
  - RTS Development Corridor – Wind Farm
  - RTS Indicative Development Footprint – Wind Farm
  - RTS Indicative Development Footprint – Public Road Upgrades
  - Land Category 1 - Exempt Land
  - Drainage Line
  - Water Body
  - Roads
  - Umwelt and NGH TS Records**
  - ◆ Large-eared pied bat

A2	A3	A4	A5		
B2	B3	B4	B5		
C1	C2	C3	C4	C5	
D1	D2	D3	D4	D5	D6
E2	E3	E4	E5	E6	
F3	F4	F5	F6		
G3	G4	G5			
H2	H3	H4			
I1	I2	I3			
J1	J2				
K1					

**APPENDIX 3.9 - D5**  
**Liverpool Range Wind Farm**  
**Large-eared Pied Bat Records**  
**and Species Polygon**





D:\UMWELT (AUSTRALIA) PTY LTD\4859 - 03 SERVICES\FIGURES\_RCD\APPENDICES\4859\_A31\_DD\_SPECIESRECORDS\REGREPIDBAT\BATMAP.DWG 10/08/2023 6:58:11 PM  
 Scale: 1:20000 at A3

- Legend**
- ▬ RTS Project Site
  - ▬ Drainage Line
  - ▬ Water Body
  - ▬ Roads

A2	A3	A4	A5		
B2	B3	B4	B5		
C1	C2	C3	C4	C5	
D1	D2	D3	D4	D5	D6
E2	E3	E4	E5	E6	
F3	F4	F5	F6		
G3	G4	G5			
H2	H3	H4			
I1	I2	I3			
J1	J2				
K1					

**APPENDIX 3.9 - D6**  
**Liverpool Range Wind Farm**  
**Large-eared Pied Bat Records**  
**and Species Polygon**





D:\UMWELT (AUSTRALIA) PTY LTD\4859 - 03 SRV\FIGURES\_RCP\APPENDICES\4859\_A31\_DD\_SPECIES\_RECORDS\_LARGE\_EARED\_PIED\_BAT\_HABITAT.MXD 10/08/2023 6:58:26 PM

Scale 1:20000 at A3

GDA2020 MGA Zone 55

**Legend**

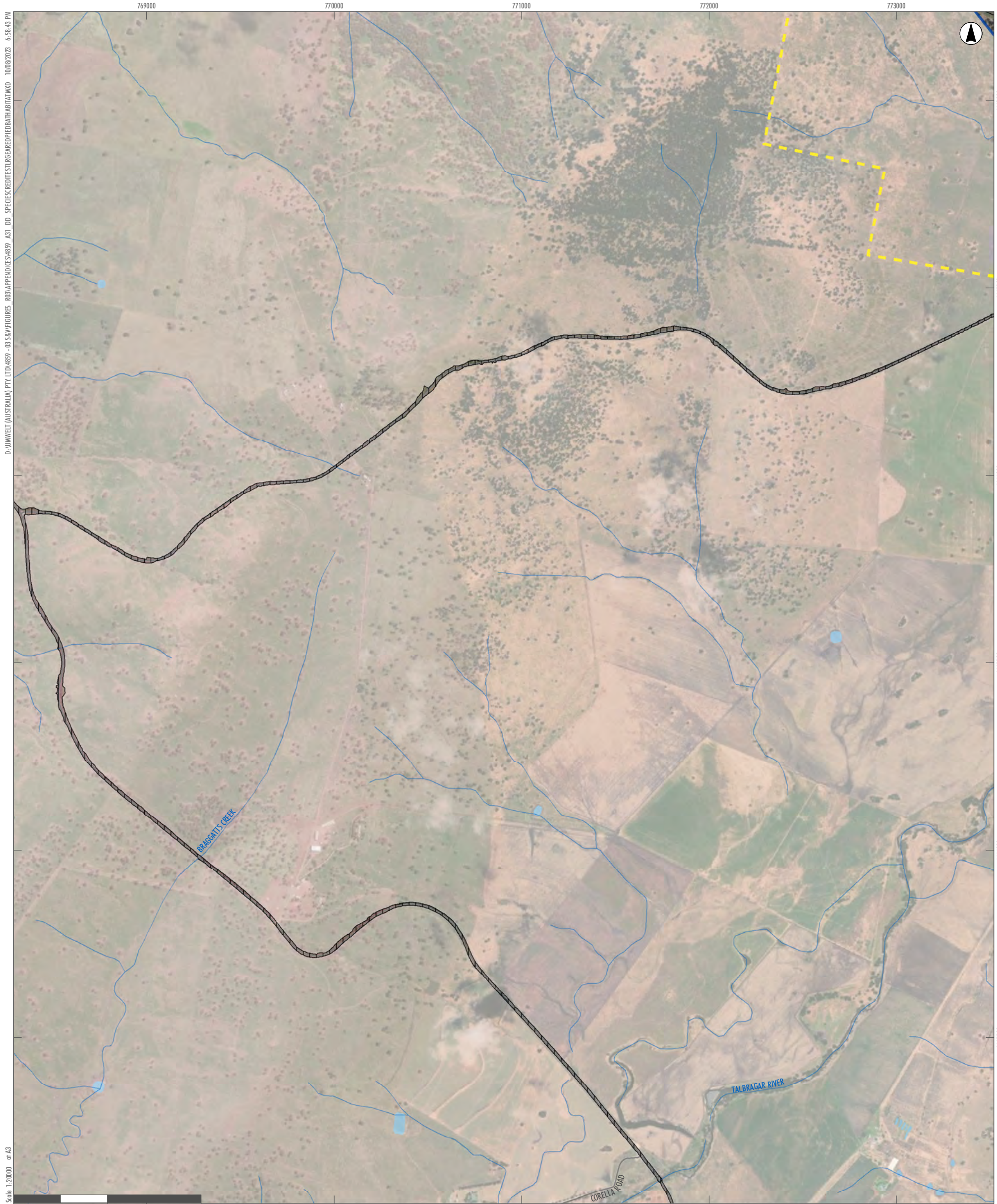
- RTS Indicative Development Footprint – Public Road Upgrades
- Drainage Line
- Water Body
- Roads

A2	A3	A4	A5		
B2	B3	B4	B5		
C1	C2	C3	C4	C5	
D1	D2	D3	D4	D5	D6
E2	E3	E4	E5	E6	
	F3	F4	F5	F6	
	G3	G4	G5		
	H2	H3	H4		
I1	I2	I3			
J1	J2				
K1					

**APPENDIX 3.9 - E2**

**Liverpool Range Wind Farm  
Large-eared Pied Bat Records  
and Species Polygon**





D:\UMWELT (AUSTRALIA) PTY LTD\4859 - 03 SERVICES\FIGURES\_RCP\APPENDICES\4859\_A31\_DD\_SPECIESRECORDS\REGA\REGA\BATHABATIMXD\_10/08/2023\_6:58:45 PM

Scale: 1:20000 at A3

GDA2020 MGA Zone 55

**Legend**

- RTS Project Site
- RTS Development Corridor – Wind Farm
- RTS Indicative Development Footprint – Wind Farm
- RTS Indicative Development Footprint – Public Road Upgrades
- Drainage Line
- Water Body
- Roads

A2	A3	A4	A5		
B2	B3	B4	B5		
C1	C2	C3	C4	C5	
D1	D2	D3	D4	D5	D6
E2	E3	E4	E5	E6	
F3	F4	F5	F6		
G3	G4	G5			
H2	H3	H4			
I1	I2	I3			
J1	J2				
K1					

**APPENDIX 3.9 - E3**

**Liverpool Range Wind Farm  
Large-eared Pied Bat Records  
and Species Polygon**





D:\UMWELT (AUSTRALIA) PTY LTD\4859 - 03 SERVICES\GIS - 03 SERVICES\GIS\REGARDING\BATH\BATH.MXD, 10/08/2023 6:59:01 PM

Scale: 1:20000 at A3

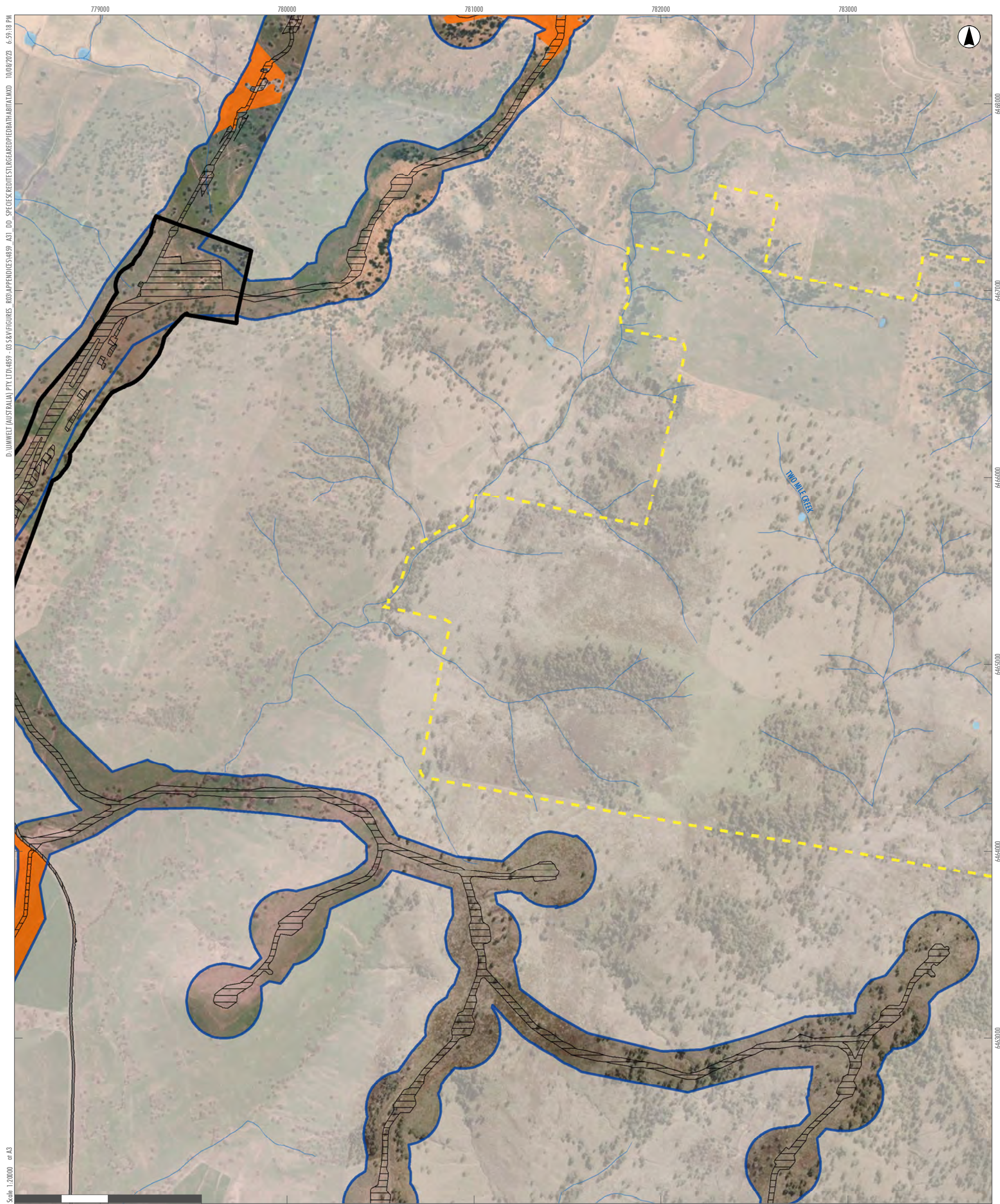
GDA2020 MGA Zone 55

- Legend**
- RTS Project Site
  - RTS Development Corridor – Wind Farm
  - RTS Development Corridor – External Transmission Line
  - RTS Indicative Development Footprint – Wind Farm
  - RTS Indicative Development Footprint – External Transmission Line
  - RTS Indicative Development Footprint – Public Road Upgrades
  - Land Category 1 - Exempt Land
  - Drainage Line
  - Water Body
  - Roads

A2	A3	A4	A5		
B2	B3	B4	B5		
C1	C2	C3	C4	C5	
D1	D2	D3	D4	D5	D6
E2	E3	E4	E5	E6	
F3	F4	F5	F6		
G3	G4	G5			
H2	H3	H4			
I1	I2	I3			
J1	J2				
K1					

APPENDIX 3.9 - E4  
Liverpool Range Wind Farm  
Large-eared Pied Bat Records  
and Species Polygon





D:\UMWELT (AUSTRALIA) PTY LTD\4859 - 03 SERVICES\FIGURES\_RCD\APPENDICES\4859\_A31\_DD\_SPECIESRECORDS\REGREDFIEDBATHABITAT.MXD, 10/08/2023 6:59:18 PM

Scale: 1:20000 at A3

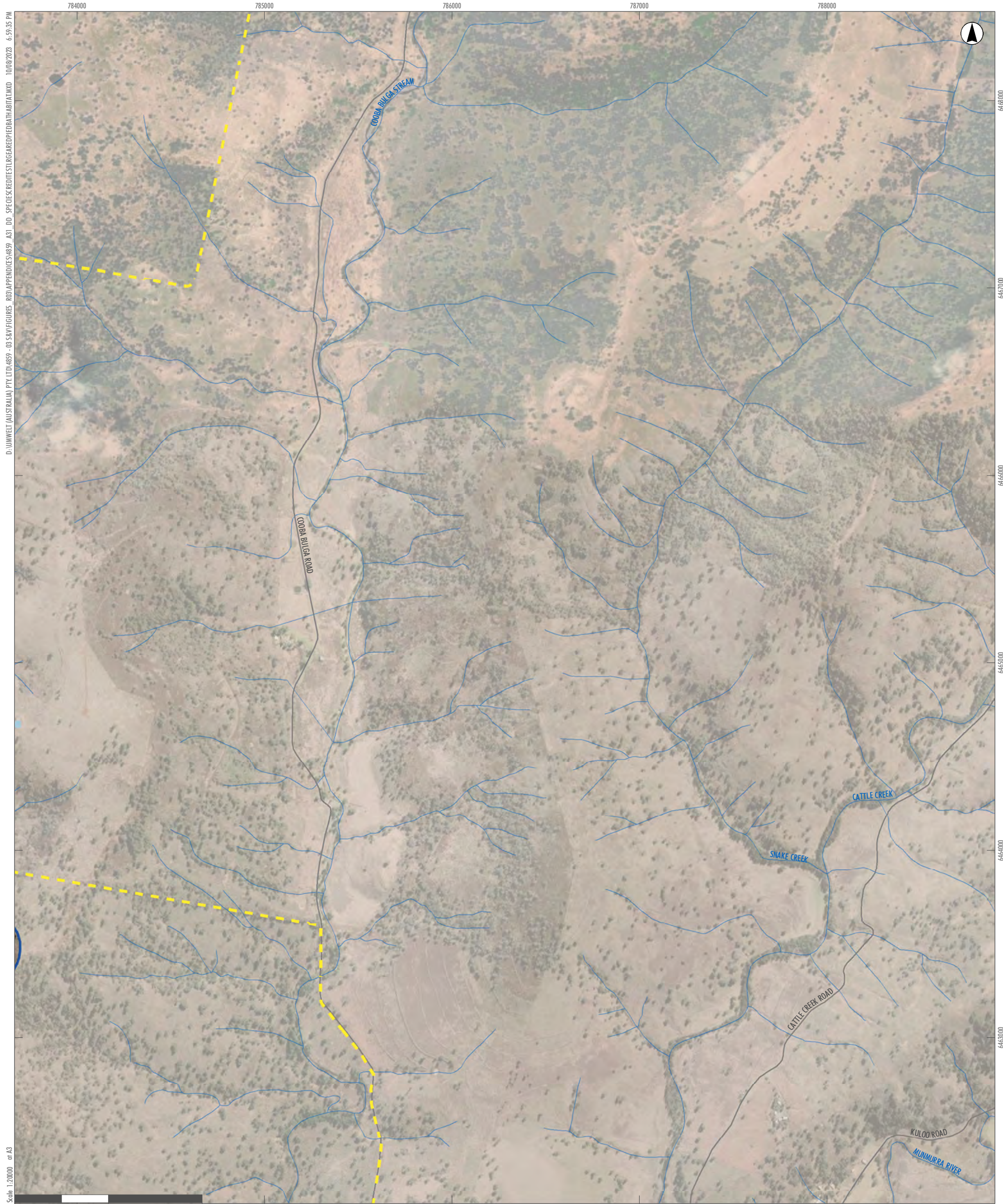
GDA2020 MGA Zone 55

- Legend**
- RTS Project Site
  - RTS Development Corridor – Wind Farm
  - RTS Development Corridor – External Transmission Line
  - RTS Indicative Development Footprint – Wind Farm
  - RTS Indicative Development Footprint – External Transmission Line
  - RTS Indicative Development Footprint – Public Road Upgrades
  - Land Category 1 - Exempt Land
  - Drainage Line
  - Water Body
  - Roads

A2	A3	A4	A5		
B2	B3	B4	B5		
C1	C2	C3	C4	C5	
D1	D2	D3	D4	D5	D6
E2	E3	E4	E5	E6	
F3	F4	F5	F6		
G3	G4	G5			
H2	H3	H4			
I1	I2	I3			
J1	J2				
K1					

APPENDIX 3.9 - E5  
Liverpool Range Wind Farm  
Large-eared Pied Bat Records  
and Species Polygon





D:\UMWELT (AUSTRALIA) PTY LTD\4859 - 03 SRV\FIGURES - RCD\APPENDICES\4859\_A31\_DD\_SPECIES RECORD TEST\REGA RED PIED BATH HABITAT.MXD, 10/08/2023 6:59:35 PM

Scale: 1:20000 at A3

GDA2020 MGA Zone 55

- Legend**
- RTS Project Site
  - RTS Development Corridor – Wind Farm
  - Drainage Line
  - Water Body
  - Roads

A2	A3	A4	A5		
B2	B3	B4	B5		
C1	C2	C3	C4	C5	
D1	D2	D3	D4	D5	D6
E2	E3	E4	E5	E6	F6
F3	F4	F5	F6		
G3	G4	G5			
H2	H3	H4			
I1	I2	I3			
J1	J2				
K1					

APPENDIX 3.9 - E6

**Liverpool Range Wind Farm  
Large-eared Pied Bat Records  
and Species Polygon**





Legend

- RTS Indicative Development Footprint – Public Road Upgrades
- Drainage Line
- Water Body
- Roads

A2	A3	A4	A5		
B2	B3	B4	B5		
C1	C2	C3	C4	C5	
D1	D2	D3	D4	D5	D6
E2	E3	E4	E5	E6	
F3	F4	F5	F6		
G3	G4	G5			
H2	H3	H4			
I1	I2	I3			
J1	J2				
K1					

APPENDIX 3.9 - F3

Liverpool Range Wind Farm  
Large-eared Pied Bat Records  
and Species Polygon





D:\UMWELT (AUSTRALIA) PTY LTD\4859 - 03 SERVICES\FIGURES\_RCD\APPENDICES\4859\_A31\_DD\_SPECIESRECORDS\REGREDFIEDBATHABITAT.MXD, 10/08/2023 7:00:16 PM

Scale: 1:20000 at A3

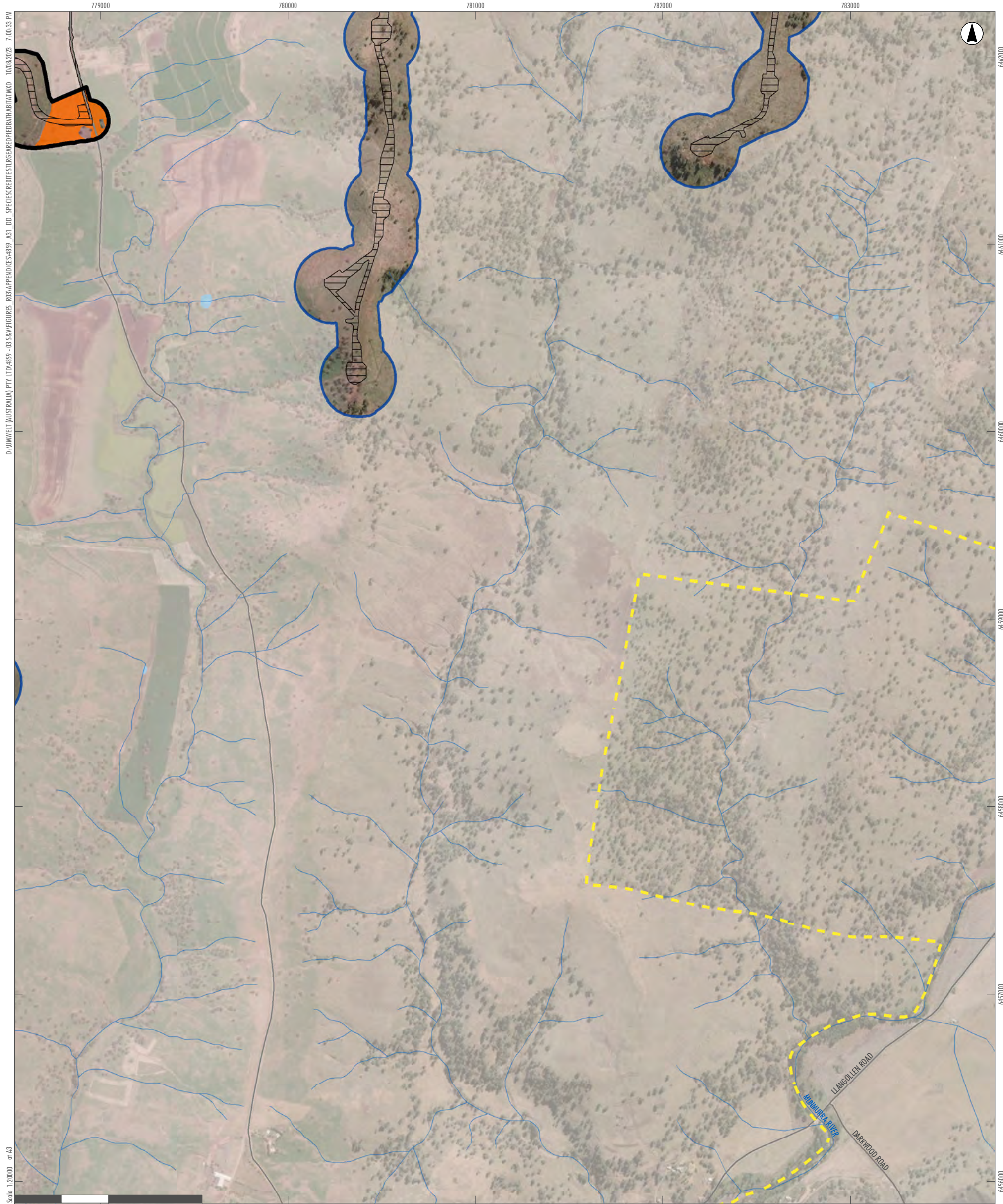
GDA2020 MGA Zone 55

- Legend**
- RTS Project Site
  - RTS Development Corridor - Wind Farm
  - RTS Development Corridor - External Transmission Line
  - RTS Indicative Development Footprint - Wind Farm
  - RTS Indicative Development Footprint - External Transmission Line
  - Land Category 1 - Exempt Land
  - Drainage Line
  - Water Body
  - Roads

A2	A3	A4	A5		
B2	B3	B4	B5		
C1	C2	C3	C4	C5	
D1	D2	D3	D4	D5	D6
E2	E3	E4	E5	E6	
F3	F4	F5	F6		
G3	G4	G5			
H2	H3	H4			
I1	I2	I3			
J1	J2				
K1					

**APPENDIX 3.9 - F4**  
**Liverpool Range Wind Farm**  
**Large-eared Pied Bat Records**  
**and Species Polygon**





D:\UMWELT (AUSTRALIA) PTY LTD\4859 - 03 SERVICES\FIGURES\_RCD\APPENDICES\4859\_A31\_DD\_SPECIESRECORDS\RECORDS\BATHURST\100812023\_7.00.35 PM

Scale 1:20000 at A3

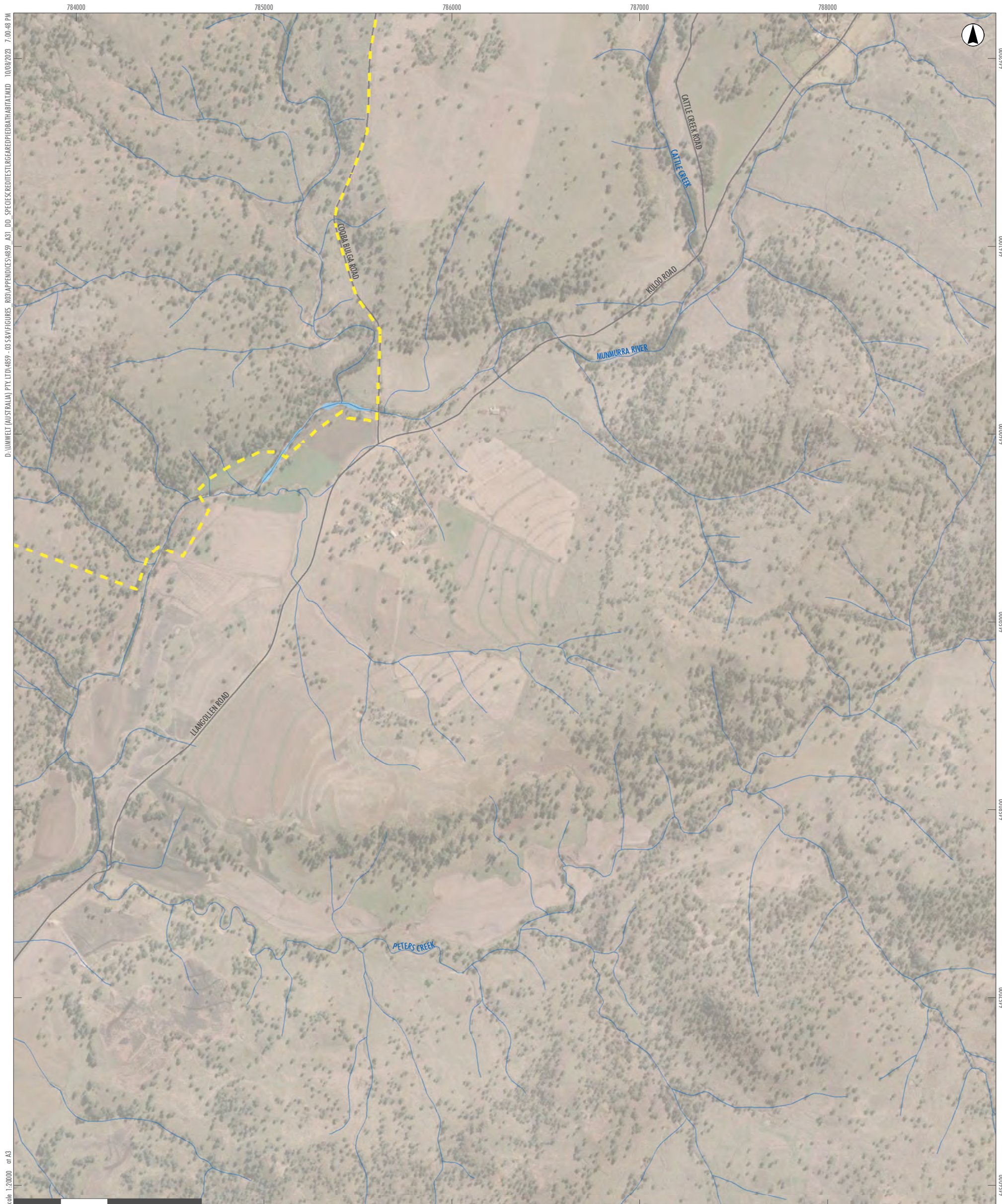
GDA2020 MGA Zone 55

- Legend**
- RTS Project Site
  - RTS Development Corridor – Wind Farm
  - RTS Development Corridor – External Transmission Line
  - RTS Indicative Development Footprint – Wind Farm
  - RTS Indicative Development Footprint – Public Road Upgrades
  - Land Category 1 - Exempt Land
  - Drainage Line
  - Water Body
  - Roads

A2	A3	A4	A5		
B2	B3	B4	B5		
C1	C2	C3	C4	C5	
D1	D2	D3	D4	D5	D6
E2	E3	E4	E5	E6	
F3	F4	F5	F6		
G3	G4	G5			
H2	H3	H4			
I1	I2	I3			
J1	J2				
K1					

**APPENDIX 3.9 - F5**  
**Liverpool Range Wind Farm**  
**Large-eared Pied Bat Records**  
**and Species Polygon**





D:\UMWELT (AUSTRALIA) PTY LTD\4859 - 03 SRV\FIGURES\_R03\APPENDICES\4859\_A31\_DD\_SPECIES RECORDS\RTS\RTS\BATHABATIMXD\_10/08/2023\_7:00:46 PM

Scale: 1:20000 at A3

GDA2020 MGA Zone 55

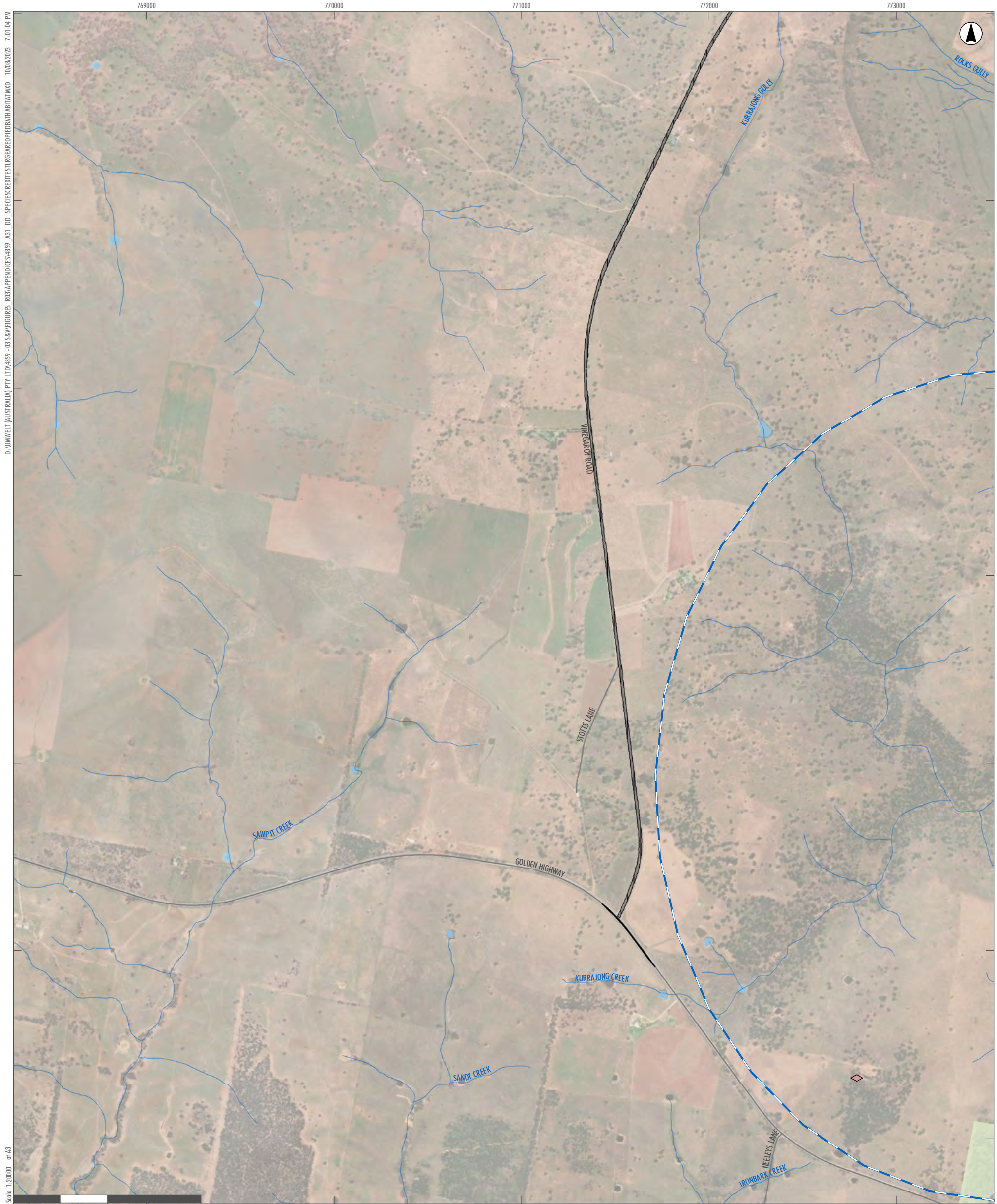
- Legend**
- RTS Project Site
  - Drainage Line
  - Water Body
  - Roads

A2	A3	A4	A5		
B2	B3	B4	B5		
C1	C2	C3	C4	C5	
D1	D2	D3	D4	D5	D6
E2	E3	E4	E5	E6	
F3	F4	F5	F6		
G3	G4	G5			
H2	H3	H4			
I1	I2	I3			
J1	J2				
K1					

APPENDIX 3.9 - F6

Liverpool Range Wind Farm  
Large-eared Pied Bat Records  
and Species Polygon





**Legend**

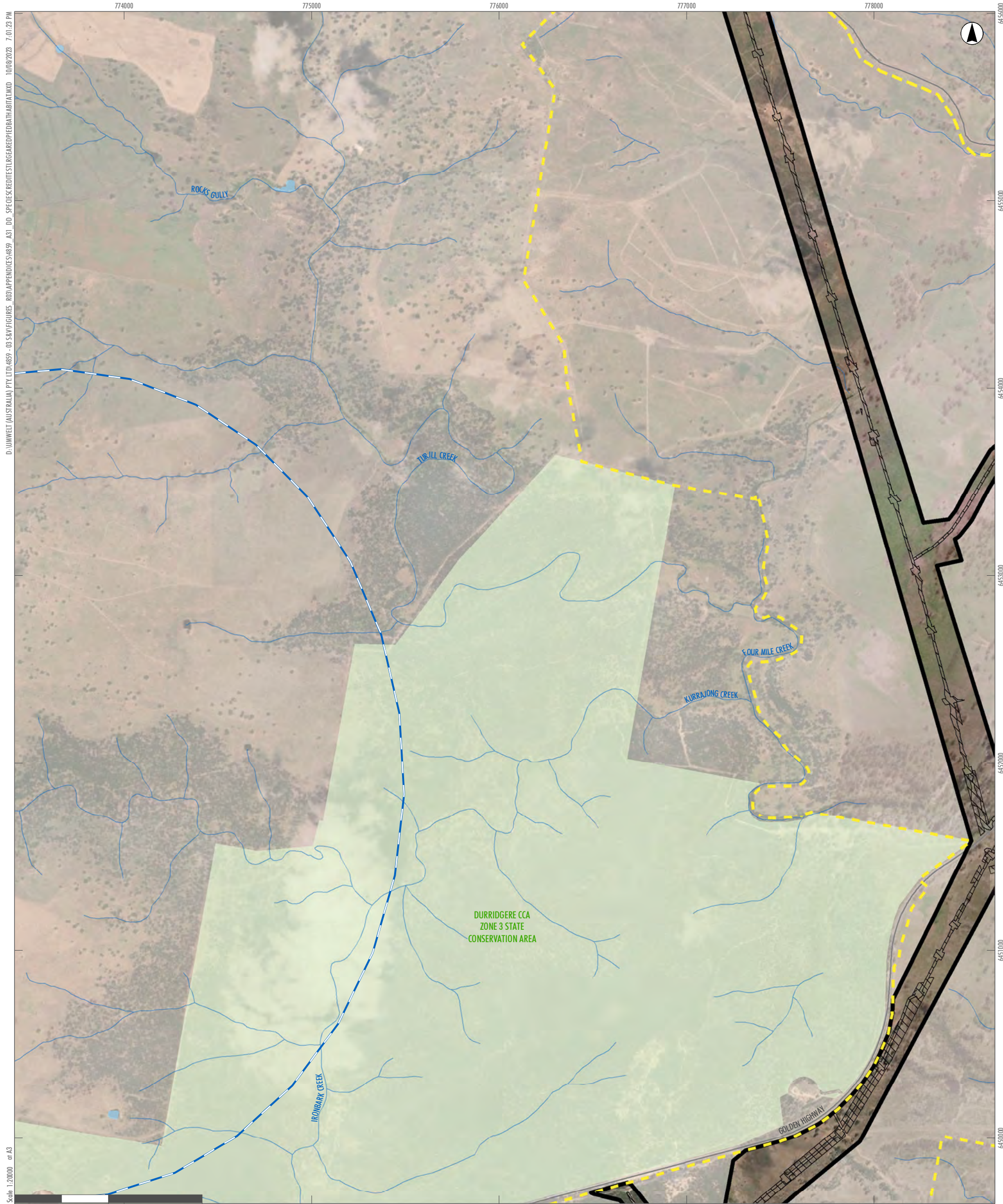
- RTS Indicative Development Footprint – Public Road Upgrades
- Drainage Line
- Water Body
- Roads
- National Parks (NPWS Estate)
- 2km buffer of rocky habitat
- Umwelt and NGH TS Records**
- Large-eared pied bat

A2	A3	A4	A5		
B2	B3	B4	B5		
C1	C2	C3	C4	C5	
D1	D2	D3	D4	D5	D6
E2	E3	E4	E5	E6	
F3	F4	F5	F6		
G3	G4	G5			
H2	H3	H4			
I1	I2	I3			
J1	J2				
K1					

**APPENDIX 3.9 - G3**

**Liverpool Range Wind Farm  
Large-eared Pied Bat Records  
and Species Polygon**





D:\UMWELT (AUSTRALIA) PTY LTD\4859 - 03 SRV\FIGURES\_R03\APPENDICES\4859\_A31\_DD\_SPECIESRECORDS\REGREP\BATHABAT\MXD\_10/08/2023\_7:01:25 PM

Scale: 1:20,000 at A3

GDA2020 MGA Zone 55

- Legend**
- RTS Project Site
  - RTS Development Corridor – External Transmission Line
  - RTS Indicative Development Footprint – External Transmission Line
  - Drainage Line
  - Water Body
  - Roads
  - National Parks (NPWS Estate)
  - 2km buffer of rocky habitat

A2	A3	A4	A5		
B2	B3	B4	B5		
C1	C2	C3	C4	C5	
D1	D2	D3	D4	D5	D6
E2	E3	E4	E5	E6	
F3	F4	F5	F6		
G3	G4	G5			
H2	H3	H4			
I1	I2	I3			
J1	J2				
K1					

APPENDIX 3.9 - G4  
**Liverpool Range Wind Farm  
 Large-eared Pied Bat Records  
 and Species Polygon**





D:\UMWELT (AUSTRALIA) PTY LTD\4859 - 03 SRV\FIGURES\_RCD\APPENDICES\4859\_A31\_DD\_SPECIESRCDTEST\REGREP\EDBATH\BAT.MXD, 10/08/2023 7:01:36 PM

Scale: 1:20,000 at A3

- Legend**
- RTS Project Site
  - RTS Development Corridor - External Transmission Line
  - RTS Indicative Development Footprint - External Transmission Line
  - Drainage Line
  - Water Body
  - Roads

A2	A3	A4	A5		
B2	B3	B4	B5		
C1	C2	C3	C4	C5	
D1	D2	D3	D4	D5	D6
E2	E3	E4	E5	E6	
F3	F4	F5	F6		
G3	G4	G5			
H2	H3	H4			
I1	I2	I3			
J1	J2				
K1					

APPENDIX 3.9 - G5

**Liverpool Range Wind Farm  
Large-eared Pied Bat Records  
and Species Polygon**





D:\UMWELT (AUSTRALIA) PTY LTD\4859 - 03 SRV\FIGURES\_RCD\APPENDICES\4859\_A31\_DD\_SPECIESRECORDS\REGA\REGA\PIEDBAT\HABITAT.MXD, 10/08/2023 7:01:53 PM

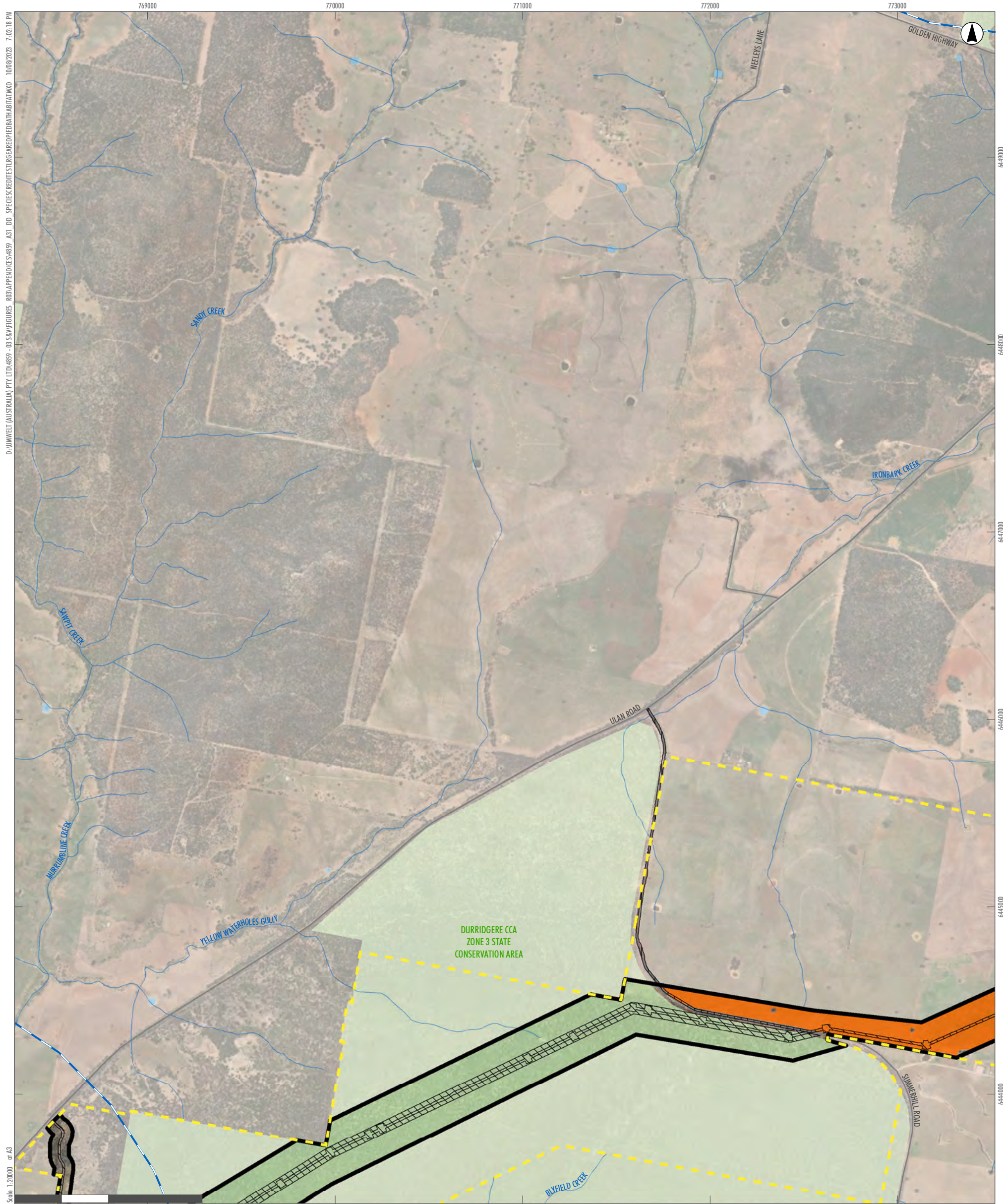
Scale: 1:20000 at A3

- Legend**
- RTS Project Site
  - Drainage Line
  - Water Body
  - Roads
  - National Parks (NPWS Estate)
  - 2km buffer of rocky habitat
  - Umwelt and NGH TS Records**
  - Large-eared pied bat

A2	A3	A4	A5		
B2	B3	B4	B5		
C1	C2	C3	C4	C5	
D1	D2	D3	D4	D5	D6
E2	E3	E4	E5	E6	
F3	F4	F5	F6		
G3	G4	G5			
H2	H3	H4			
I1	I2	I3			
J1	J2				
K1					

APPENDIX 3.9 - H2  
**Liverpool Range Wind Farm  
 Large-eared Pied Bat Records  
 and Species Polygon**





D:\UMWELT (AUSTRALIA) PTY LTD\4859 - 03 SERVICES\FIGURES\_RCP\APPENDICES\4859\_A31\_DD\_SPECIESRPT\TEST\REGREP\EDITHABATH\A31.DD\_1:20000 at A3 10/08/2023 7:02:18 PM

- Legend**
- RTS Project Site
  - RTS Development Corridor – External Transmission Line
  - RTS Indicative Development Footprint – External Transmission Line
  - RTS Indicative Development Footprint – Public Road Upgrades
  - Land Category 1 - Exempt Land
  - Drainage Line
  - Water Body
  - Roads
  - National Parks (NPWS Estate)
  - 2km buffer of rocky habitat

A2	A3	A4	A5		
B2	B3	B4	B5		
C1	C2	C3	C4	C5	
D1	D2	D3	D4	D5	D6
E2	E3	E4	E5	E6	
F3	F4	F5	F6		
G3	G4	G5			
H2	H3	H4			
I1	I2	I3			
J1	J2				
K1					

**APPENDIX 3.9 - H3**  
**Liverpool Range Wind Farm**  
**Large-eared Pied Bat Records**  
**and Species Polygon**





D:\UMWELT (AUSTRALIA) PTY LTD\4859 - 03 SERVICES\FIGURES\_RCD\APPENDICES\4859\_A31\_DD\_SPECIESRECORDS\GAREP\EDITHABATH\MXD\_10/08/2023\_7.05.05 PM

Scale: 1:20000 at A3

- Legend**
- RTS Project Site
  - RTS Development Corridor – External Transmission Line
  - RTS Indicative Development Footprint – External Transmission Line
  - Land Category 1 - Exempt Land
  - Drainage Line
  - Water Body
  - Roads
  - National Parks (NPWS Estate)
  - 2km buffer of rocky habitat
  - Umwelt and NGH TS Records**
  - Large-eared pied bat

A2	A3	A4	A5		
B2	B3	B4	B5		
C1	C2	C3	C4	C5	
D1	D2	D3	D4	D5	D6
E2	E3	E4	E5	E6	
F3	F4	F5	F6		
G3	G4	G5			
H2	H3	H4			
I1	I2	I3			
J1	J2				
K1					

**APPENDIX 3.9 - H4**  
**Liverpool Range Wind Farm**  
**Large-eared Pied Bat Records**  
**and Species Polygon**





D:\UMWELT (AUSTRALIA) PTY LTD\4859 - 03 SERVICES\FIGURES\_RCD\APPENDICES\4859\_A31\_DD\_SPECIESRECORDS\REGREDFIEDBAT\TAB\MXD\_10/08/2023\_7:05:20 PM

Scale: 1:20000 at A3

GDA2020 MGA Zone 55

- Legend**
- RTS Project Site
  - Drainage Line
  - Water Body
  - Roads
  - National Parks (NPWS Estate)
  - NSW Bionet Atlas TS Records**
  - Large-eared Pied Bat

A2	A3	A4	A5		
B2	B3	B4	B5		
C1	C2	C3	C4	C5	
D1	D2	D3	D4	D5	D6
E2	E3	E4	E5	E6	
F3	F4	F5	F6		
G3	G4	G5			
H2	H3	H4			
I1	I2	I3			
J1	J2				
K1					

APPENDIX 3.9 - I1

**Liverpool Range Wind Farm  
Large-eared Pied Bat Records  
and Species Polygon**





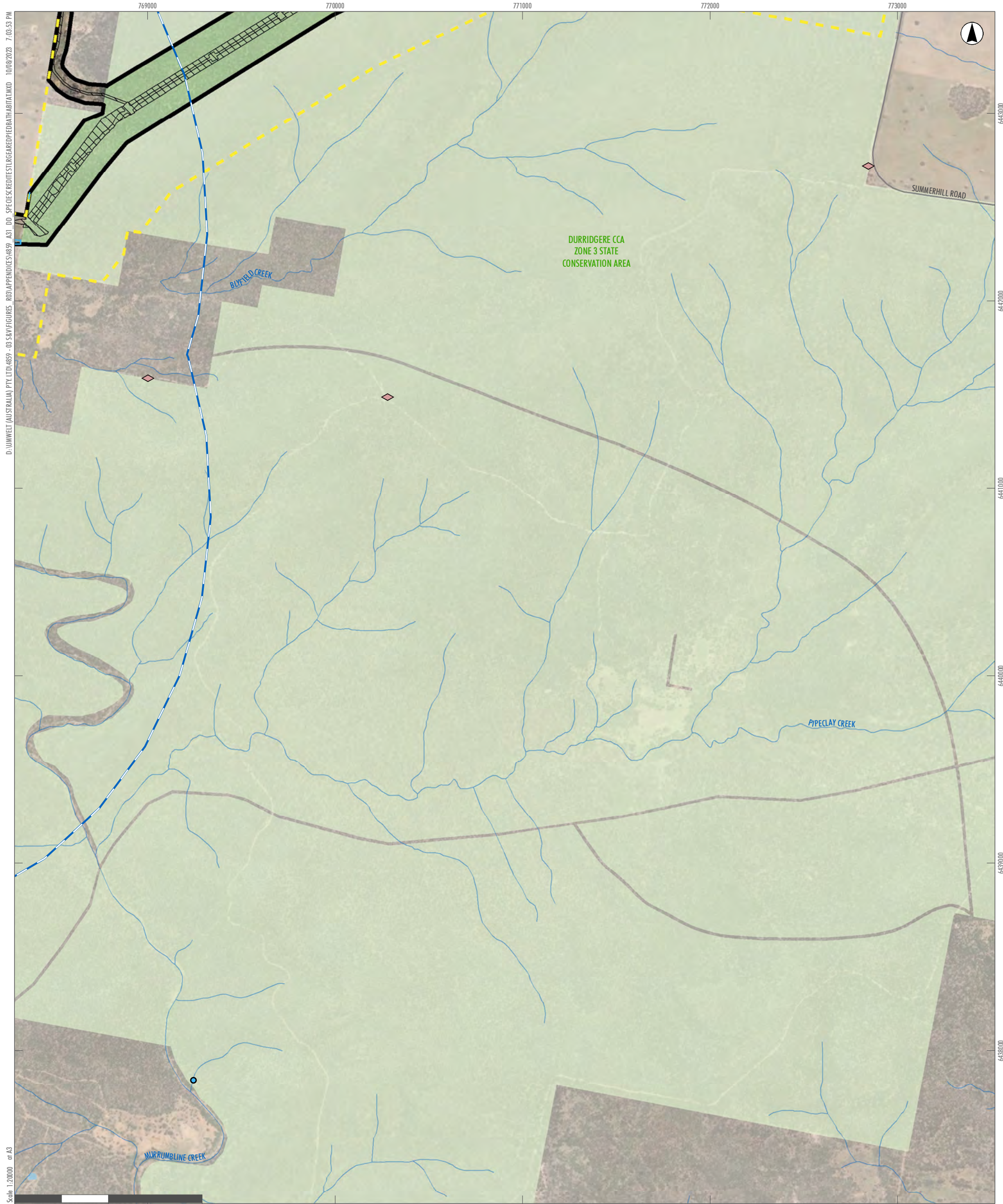
D:\UMWELT (AUSTRALIA) PTY LTD\4859 - 03 SERVICES\FIGURES\_RCD\APPENDICES\4859\_A31\_DD\_SPECIESRECORDS\GAREP\EDITHABATH\MXD\_10/08/2023\_7:03:37 PM  
 Scale: 1:20000 at A3

- Legend**
- RTS Project Site
  - RTS Development Corridor – External Transmission Line
  - RTS Indicative Development Footprint – External Transmission Line
  - RTS Indicative Development Footprint – Public Road Upgrades
  - Land Category 1 - Exempt Land
  - Drainage Line
  - Water Body
  - Roads
  - National Parks (NPWS Estate)
  - 2km buffer of rocky habitat
  - Large-eared pied bat Species Polygon
  - Umwelt and NGH TS Records**
  - ◆ Large-eared pied bat

A2	A3	A4	A5		
B2	B3	B4	B5		
C1	C2	C3	C4	C5	
D1	D2	D3	D4	D5	D6
E2	E3	E4	E5	E6	
F3	F4	F5	F6		
G3	G4	G5			
H2	H3	H4			
I1	I2	I3			
J1	J2				
K1					

**APPENDIX 3.9 - I2**  
**Liverpool Range Wind Farm**  
**Large-eared Pied Bat Records**  
**and Species Polygon**





D:\UMWELT (AUSTRALIA) PTY LTD\4859 - 03 SERVICES\FIGURES - RCD\APPENDICES\4859\_A31\_DD\_SPECIESRECORDS\GREATPIEDBAT\ATMWD\_10/08/2023\_7.05.55 PM

Scale: 1:20,000 at A3

0 500 1,000 Metres

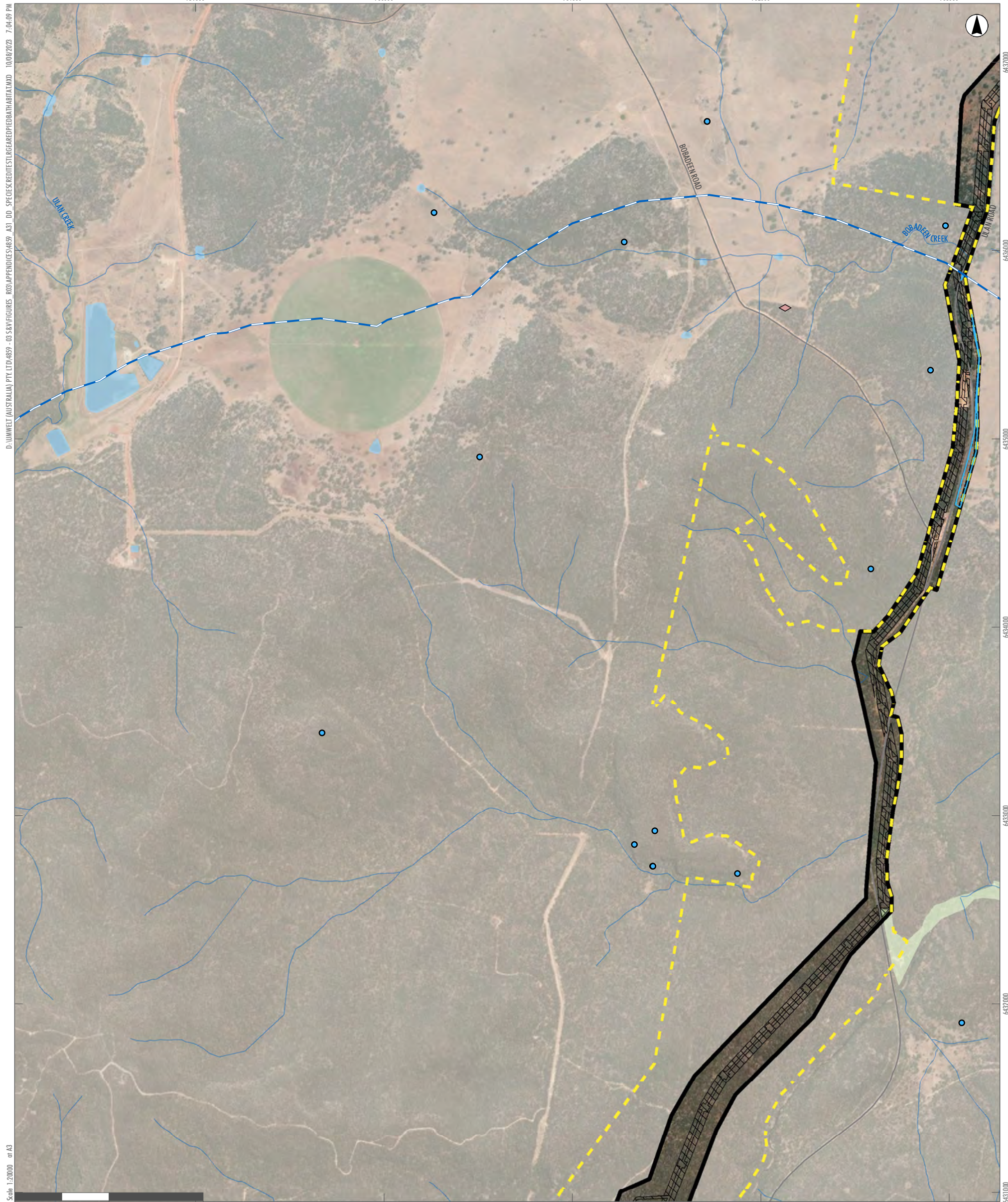
- Legend**
- RTS Project Site
  - RTS Development Corridor – External Transmission Line
  - RTS Indicative Development Footprint – External Transmission Line
  - Drainage Line
  - Water Body
  - Roads
  - National Parks (NPWS Estate)
  - 2km buffer of rocky habitat
  - Large-eared pied bat Species Polygon
  - Umwelt and NGH TS Records**
  - Large-eared pied bat
  - NSW Bionet Atlas TS Records**
  - Large-eared Pied Bat

A2	A3	A4	A5		
B2	B3	B4	B5		
C1	C2	C3	C4	C5	
D1	D2	D3	D4	D5	D6
E2	E3	E4	E5	E6	
F3	F4	F5	F6		
G3	G4	G5			
H2	H3	H4			
I1	I2	I3			
J1	J2				
K1					

APPENDIX 3.9 - I3

Liverpool Range Wind Farm  
Large-eared Pied Bat Records  
and Species Polygon





D:\UMWELT (AUSTRALIA) PTY LTD\4859 - 03 SERVICES\FIGURES\_RCP\APPENDICES\4859\_A31\_DD\_SPECIESRECORDTEST\REGREDFIEDBAT\HABITAT.MXD, 10/08/2023 7:04:09 PM

Scale: 1:20000 at A3

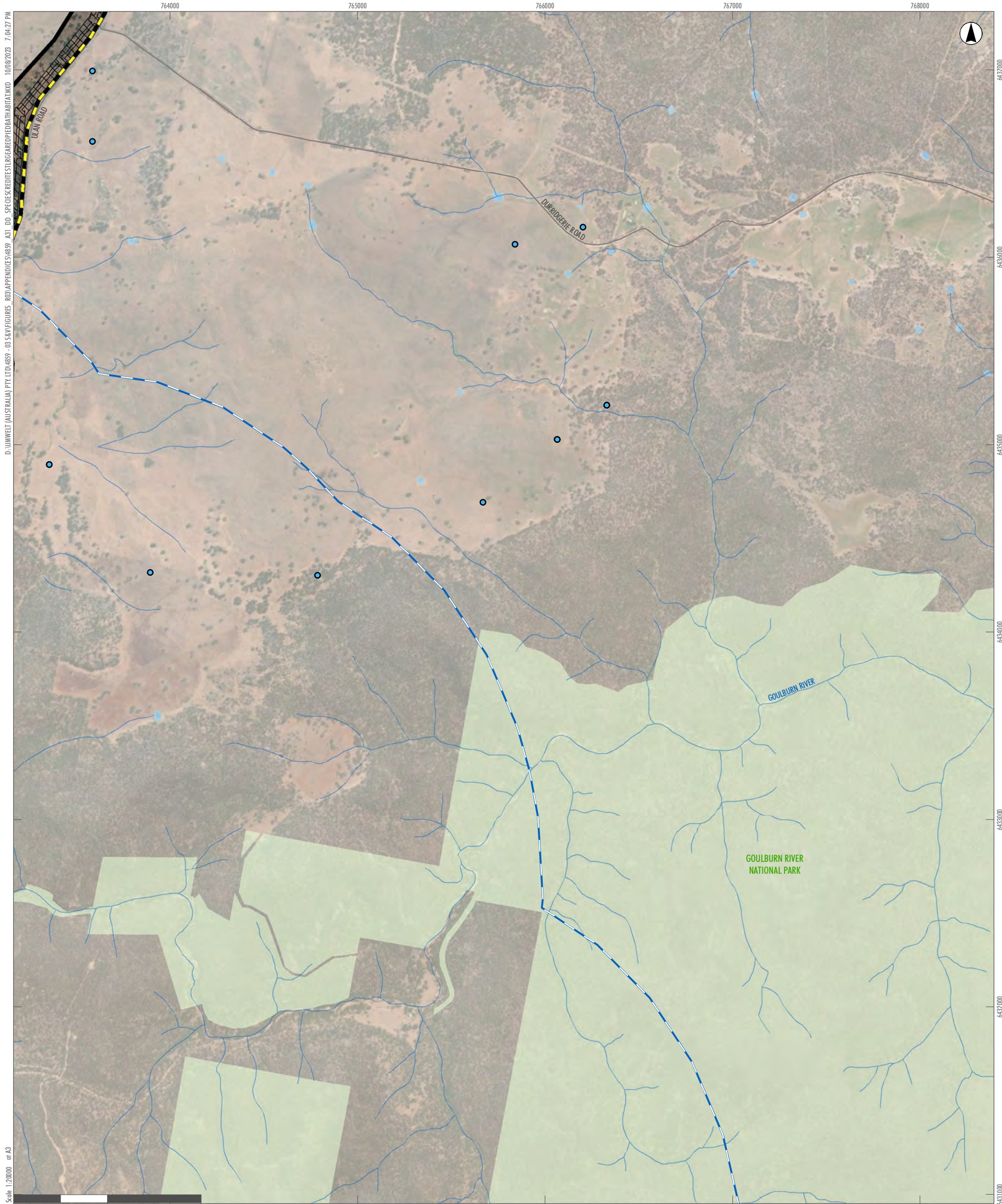
0 500 1,000 Metres

- Legend**
- RTS Project Site
  - RTS Development Corridor – External Transmission Line
  - RTS Indicative Development Footprint – External Transmission Line
  - Drainage Line
  - Water Body
  - Roads
  - National Parks (NPWS Estate)
  - 2km buffer of rocky habitat
  - Large-eared pied bat Species Polygon
  - Umwelt and NGH TS Records**
  - Large-eared pied bat
  - NSW Bionet Atlas TS Records**
  - Large-eared Pied Bat

A2	A3	A4	A5		
B2	B3	B4	B5		
C1	C2	C3	C4	C5	
D1	D2	D3	D4	D5	D6
E2	E3	E4	E5	E6	
F3	F4	F5	F6		
G3	G4	G5			
H2	H3	H4			
I1	I2	I3			
J1	J2				
K1					

APPENDIX 3.9 - J1  
**Liverpool Range Wind Farm  
 Large-eared Pied Bat Records  
 and Species Polygon**





D:\UMWELT (AUSTRALIA) PTY LTD\4859 - 03 SRV\FIGURES\_RCP\APPENDICES\4859\_A31\_DD\_SPECIESRECORDS\GAREPRED\BATHABAT.MXD, 10/08/2023 7:04:27 PM

Scale: 1:20000 at A3

- Legend**
- RTS Project Site
  - RTS Development Corridor – External Transmission Line
  - RTS Indicative Development Footprint – External Transmission Line
  - Drainage Line
  - Water Body
  - Roads
  - National Parks (NPWS Estate)
  - 2km buffer of rocky habitat
  - NSW Bionet Atlas TS Records**
  - Large-eared Pied Bat

A2	A3	A4	A5		
B2	B3	B4	B5		
C1	C2	C3	C4	C5	
D1	D2	D3	D4	D5	D6
E2	E3	E4	E5	E6	
F3	F4	F5	F6		
G3	G4	G5			
H2	H3	H4			
I1	I2	I3			
J1	J2				
K1					

APPENDIX 3.9 - J2  
**Liverpool Range Wind Farm  
 Large-eared Pied Bat Records  
 and Species Polygon**





D:\UMWELT (AUSTRALIA) PTY LTD\4859 - 03 SERVICES\FIGURES - ROCI\APPENDICES\4859\_A31\_DD\_SPECIES\REDTEST\ROGAREP\PIEDBAT\HABITAT\MXD\_10/08/2023\_7:04:43 PM

Scale: 1:20000 at A3


GDA2020 MGA Zone 55

- Legend**
- RTS Project Site
  - RTS Development Corridor – External Transmission Line
  - RTS Indicative Development Footprint – External Transmission Line
  - Land Category 1 - Exempt Land
  - Drainage Line
  - Water Body
  - Roads
  - 2km buffer of rocky habitat
  - Large-eared pied bat Species Polygon
  - NSW Bionet Atlas TS Records
  - Large-eared Pied Bat

A2	A3	A4	A5		
B2	B3	B4	B5		
C1	C2	C3	C4	C5	
D1	D2	D3	D4	D5	D6
E2	E3	E4	E5	E6	
F3	F4	F5	F6		
G3	G4	G5			
H2	H3	H4			
I1	I2	I3			
J1	J2				
K1					

**APPENDIX 3.9 - K1**  
**Liverpool Range Wind Farm**  
**Large-eared Pied Bat Records**  
**and Species Polygon**





D:\UMWELT (AUSTRALIA) PTY. LTD\4859-03\S&V\FIGURES\_003\APPENDICES\4859\_A32\_DD\_SPECS\CREDITS\SQUIRREL GLIDER\HABITAT.MXD 10/08/2023 5:57:25 PM

Scale: 1:20000 at A3

GDA2020 MGA Zone 55

**Legend**

- RTS Project Site
- RTS Development Corridor – Wind Farm
- RTS Indicative Development Footprint – Wind Farm
- Drainage Line
- Water Body
- Roads

A2	A3	A4	A5		
B2	B3	B4	B5		
C1	C2	C3	C4	C5	
D1	D2	D3	D4	D5	D6
E2	E3	E4	E5	E6	
F3	F4	F5	F6		
G3	G4	G5			
H2	H3	H4			
I1	I2	I3			
J1	J2				
K1					

**APPENDIX 3.11 - A2**

**Liverpool Range Wind Farm  
Squirrel Glider Records and  
Species Polygon**





D:\UMWELT (AUSTRALIA) PTY LTD\4859-03\S&V\FIGURES\_003\APPENDICES\4859\_A32\_DD\_SPECIESCREDITS\OURIHEL GLIDER\HABITAT.MXD 10/08/2023 5:57:41 PM

Scale: 1:20000 at A3

GDA2020 MGA Zone 55

**Legend**

- RTS Project Site
- RTS Development Corridor – Wind Farm
- RTS Indicative Development Footprint – Wind Farm
- RTS Indicative Development Footprint – Public Road Upgrades
- Drainage Line
- Water Body

A2	A3	A4	A5		
B2	B3	B4	B5		
C1	C2	C3	C4	C5	
D1	D2	D3	D4	D5	D6
E2	E3	E4	E5	E6	
F3	F4	F5	F6		
G3	G4	G5			
H2	H3	H4			
I1	I2	I3			
J1	J2				
K1					

**APPENDIX 3.11 - A3**

**Liverpool Range Wind Farm  
Squirrel Glider Records and  
Species Polygon**





D:\UMWELT (AUSTRALIA) PTY. LTD\4859-03\S&V\FIGURES\_003\APPENDICES\4859\_A32\_DD\_SPECS\CREDITS\Glider\GliderHabitat.MXD 10/08/2023 5:57:57 PM

Scale: 1:20000 at A3

GDA2020 MGA Zone 55

- Legend**
- RTS Project Site
  - RTS Development Corridor – Wind Farm
  - RTS Indicative Development Footprint – Wind Farm
  - RTS Indicative Development Footprint – Public Road Upgrades
  - Drainage Line
  - Water Body
  - Roads

A2	A3	A4	A5		
B2	B3	B4	B5		
C1	C2	C3	C4	C5	
D1	D2	D3	D4	D5	D6
E2	E3	E4	E5	E6	
F3	F4	F5	F6		
G3	G4	G5			
H2	H3	H4			
I1	I2	I3			
J1	J2				
K1					

APPENDIX 3.11 - A4

Liverpool Range Wind Farm  
Squirrel Glider Records and  
Species Polygon





D:\UMWELT (AUSTRALIA) PTY. LTD\4859 - 03.58.VIGILURES - 003.APPENDICES\4859\_A32\_DD\_SPECS\CREDITS\GliderHabitat.MXD 10/08/2023 5:58:13 PM

Scale: 1:20000 at A3

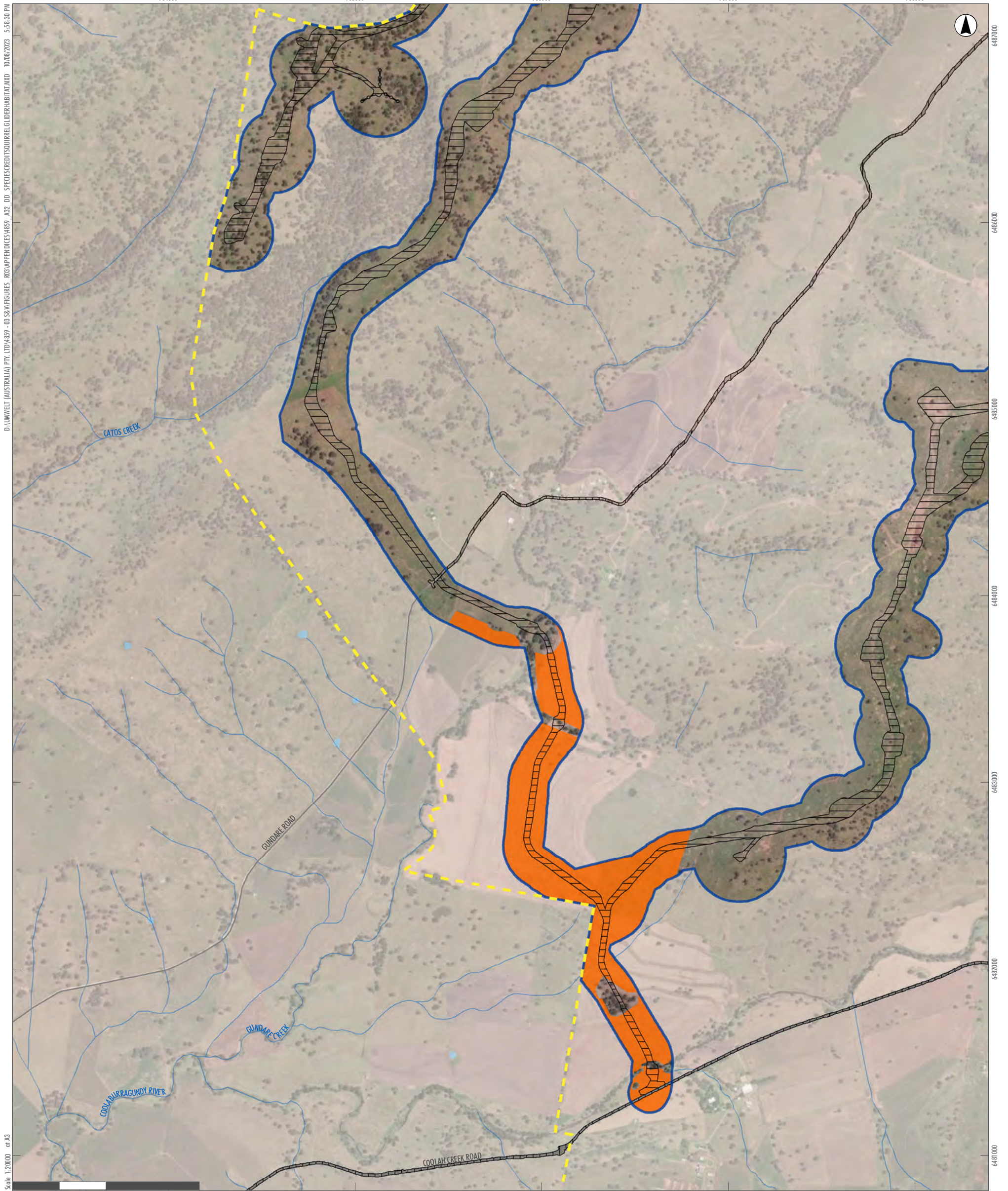
- Legend**
- RTS Project Site
  - RTS Development Corridor – Wind Farm
  - RTS Indicative Development Footprint – Wind Farm
  - Drainage Line
  - Water Body
  - Roads
  - National Parks (NPWS Estate)

A2	A3	A4	A5		
B2	B3	B4	B5		
C1	C2	C3	C4	C5	
D1	D2	D3	D4	D5	D6
E2	E3	E4	E5	E6	
F3	F4	F5	F6		
G3	G4	G5			
H2	H3	H4			
I1	I2	I3			
J1	J2				
K1					

APPENDIX 3.11 - A5

Liverpool Range Wind Farm  
Squirrel Glider Records and  
Species Polygon





D:\UMWELT (AUSTRALIA) PTY LTD\4859 - 03.S&V\FIGURES\_803\APPENDICES\4859\_A32\_DD\_SPECS\CREDITS\SOURCE\GLIDERHABITAT.MXD 10/08/2023 5:58:30 PM

Scale: 1:20000 at A3

0 500 1,000 Metres

GDA2020 MGA Zone 55

- Legend**
- RTS Project Site
  - RTS Development Corridor – Wind Farm
  - RTS Indicative Development Footprint – Wind Farm
  - RTS Indicative Development Footprint – Public Road Upgrades
  - Land Category 1 - Exempt Land
  - Drainage Line
  - Water Body
  - Roads

A2	A3	A4	A5		
B2	B3	B4	B5		
C1	C2	C3	C4	C5	
D1	D2	D3	D4	D5	D6
E2	E3	E4	E5	E6	
F3	F4	F5	F6		
G3	G4	G5			
H2	H3	H4			
I1	I2	I3			
J1	J2				
K1					

APPENDIX 3.11 - B2

Liverpool Range Wind Farm  
Squirrel Glider Records and  
Species Polygon





D:\UMWELT (AUSTRALIA) PTY. LTD\4859 - 03.S&V\FIGURES\_803\APPENDICES\4859\_A32\_DD\_SPECS\CREDITS\GliderHabitat.MXD 10/08/2023 5:58:47 PM

Scale 1:20000 at A3

GDA2020 MGA Zone 55

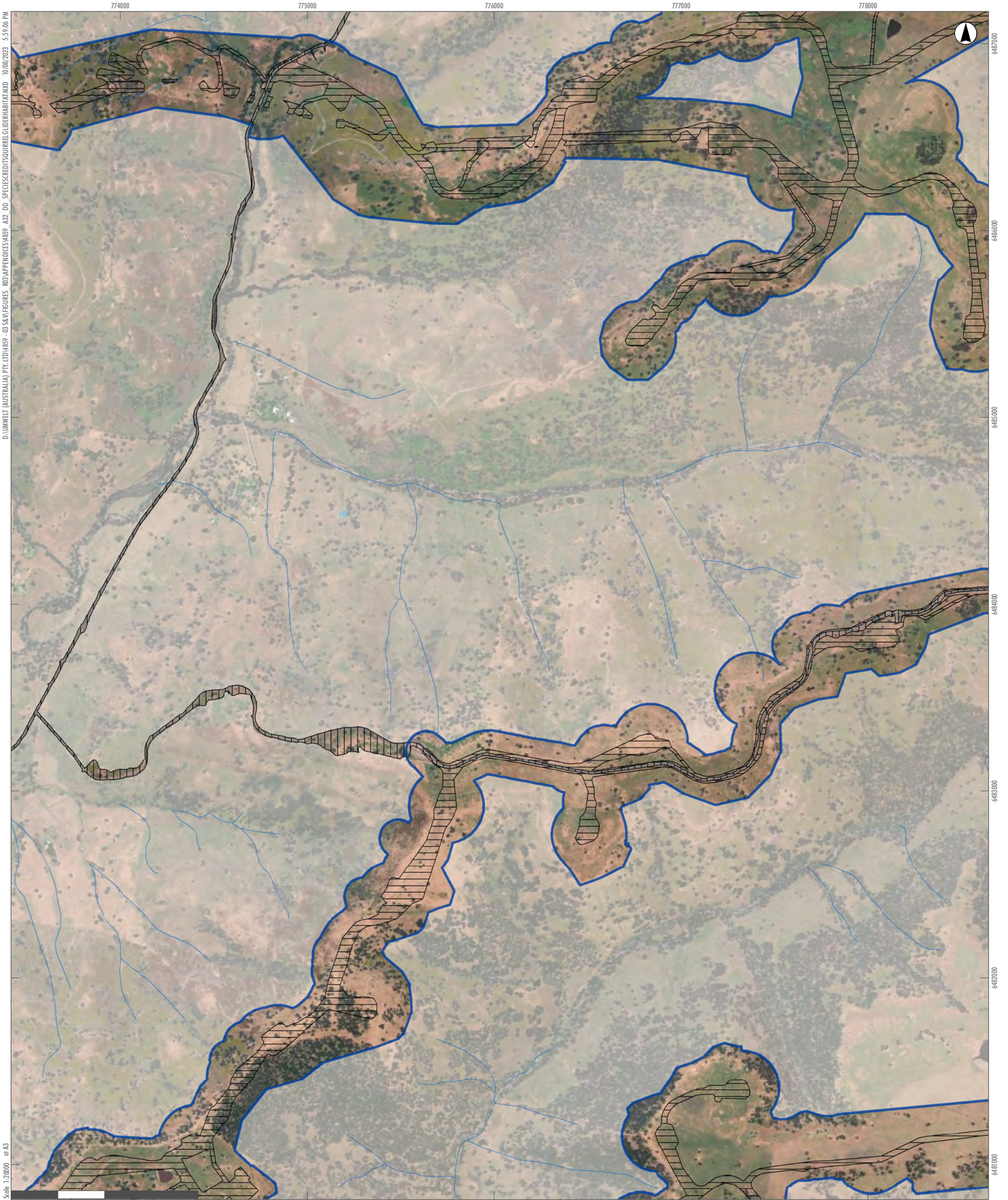
- Legend**
- RTS Project Site
  - RTS Development Corridor – Wind Farm
  - RTS Indicative Development Footprint – Wind Farm
  - RTS Indicative Development Footprint – Public Road Upgrades
  - Land Category 1 - Exempt Land
  - Drainage Line
  - Water Body
  - Roads

A2	A3	A4	A5		
B2	B3	B4	B5		
C1	C2	C3	C4	C5	
D1	D2	D3	D4	D5	D6
E2	E3	E4	E5	E6	
F3	F4	F5	F6		
G3	G4	G5			
H2	H3	H4			
I1	I2	I3			
J1	J2				
K1					

APPENDIX 3.11 - B3

Liverpool Range Wind Farm  
Squirrel Glider Records and  
Species Polygon





D:\UMWELT (AUSTRALIA) PTY. LTD\4859-03\S&V\FIGURES\_803\APPENDICES\4859\_A32\_DD\_SPECS\CREDITS\SOURCE\GLIDER\HABITAT.MXD, 10/08/2023, 5:59:06 PM

Scale: 1:20000 at A3

GDA2020 MGA Zone 55

- Legend**
- RTS Project Site
  - RTS Development Corridor – Wind Farm
  - RTS Indicative Development Footprint – Wind Farm
  - RTS Indicative Development Footprint – Public Road Upgrades
  - Drainage Line
  - Water Body
  - Roads

A2	A3	A4	A5		
B2	B3	B4	B5		
C1	C2	C3	C4	C5	
D1	D2	D3	D4	D5	D6
E2	E3	E4	E5	E6	
F3	F4	F5	F6		
G3	G4	G5			
H2	H3	H4			
I1	I2	I3			
J1	J2				
K1					

APPENDIX 3.11 - B4  
Liverpool Range Wind Farm  
Squirrel Glider Records and  
Species Polygon





D:\UMWELT (AUSTRALIA) PTY LTD\4859 - 03 S&V FIGURES - 803 APPENDICES\4859\_A32\_DD\_SPECS\CREDITS\SQUIRREL GLIDER HABITAT.MXD 10/08/2023 5:59:23 PM

Scale: 1:20000 at A3

GDA2020 MGA Zone 55

- Legend**
- RTS Project Site
  - RTS Development Corridor – Wind Farm
  - RTS Indicative Development Footprint – Wind Farm
  - RTS Indicative Development Footprint – Public Road Upgrades
  - Drainage Line
  - Water Body
  - Roads
  - National Parks (NPWS Estate)

A2	A3	A4	A5		
B2	B3	B4	B5		
C1	C2	C3	C4	C5	
D1	D2	D3	D4	D5	D6
E2	E3	E4	E5	E6	
F3	F4	F5	F6		
G3	G4	G5			
H2	H3	H4			
I1	I2	I3			
J1	J2				
K1					

APPENDIX 3.11 - B5

Liverpool Range Wind Farm  
Squirrel Glider Records and  
Species Polygon





D:\UMWELT (AUSTRALIA) PTY. LTD\4859 - 03.58.VENTURES - 003.APPENDICES\4859\_A32\_DD\_SPECS\CREDITS\SQUIRREL GLIDER\HABITAT.MXD 10/08/2023 5:59:40 PM

Scale: 1:20000 at A3

GDA2020 MGA Zone 55

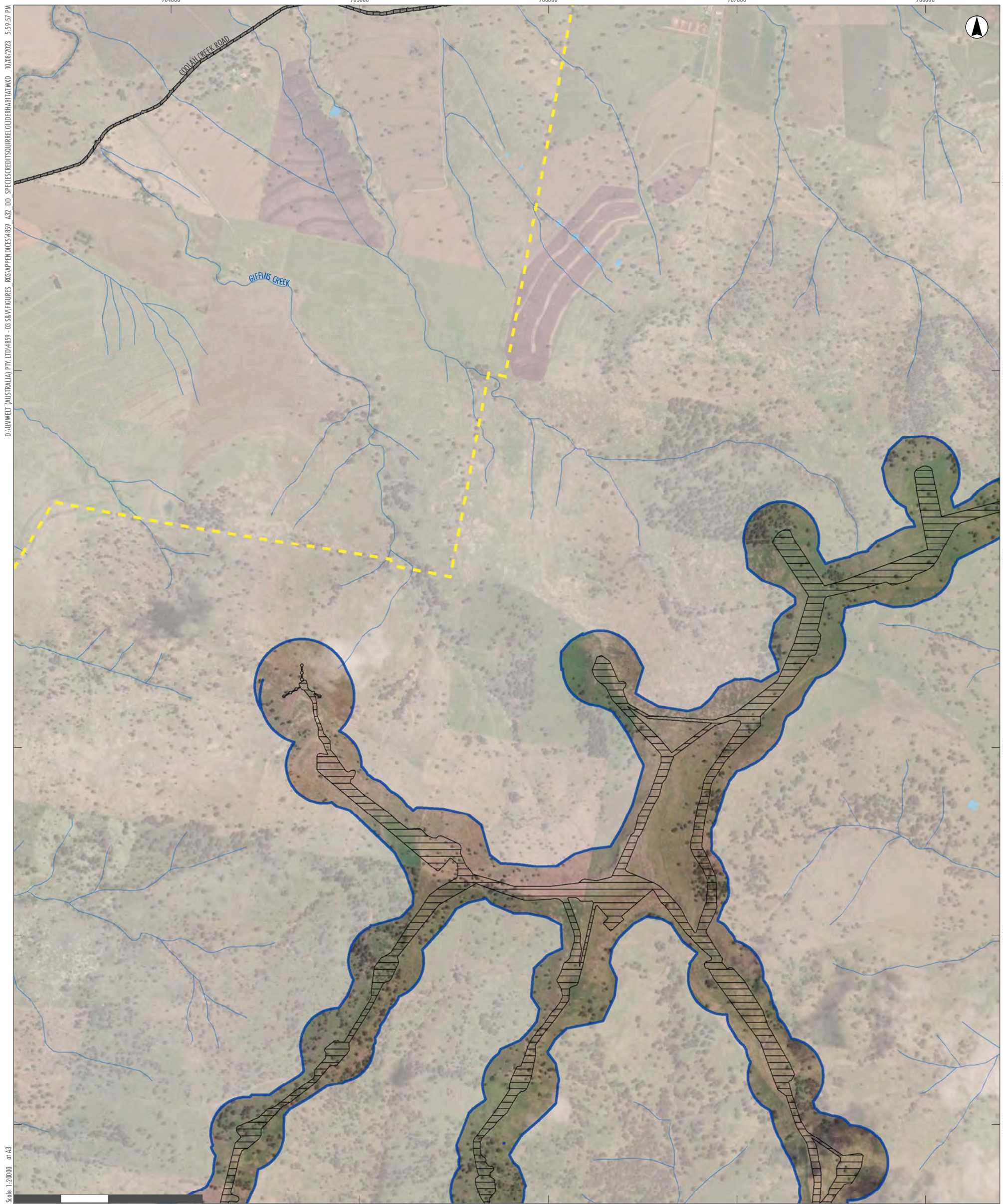
- Legend**
- RTS Project Site
  - RTS Indicative Development Footprint – Public Road Upgrades
  - Drainage Line
  - Water Body
  - Roads

A2	A3	A4	A5		
B2	B3	B4	B5		
<b>C1</b>	C2	C3	C4	C5	
D1	D2	D3	D4	D5	D6
E2	E3	E4	E5	E6	
F3	F4	F5	F6		
G3	G4	G5			
H2	H3	H4			
I1	I2	I3			
J1	J2				
K1					

APPENDIX 3.11 - C1

Liverpool Range Wind Farm  
Squirrel Glider Records and  
Species Polygon





D:\UMWELT (AUSTRALIA) PTY. LTD\4859-03\S&V\FIGURES\_803\APPENDICES\4859\_A32\_DD\_SPECS\CREDITS\GIDR\GIDR\HABITAT.MXD 10/08/2023 5:59:57 PM

Scale: 1:20000 at A3

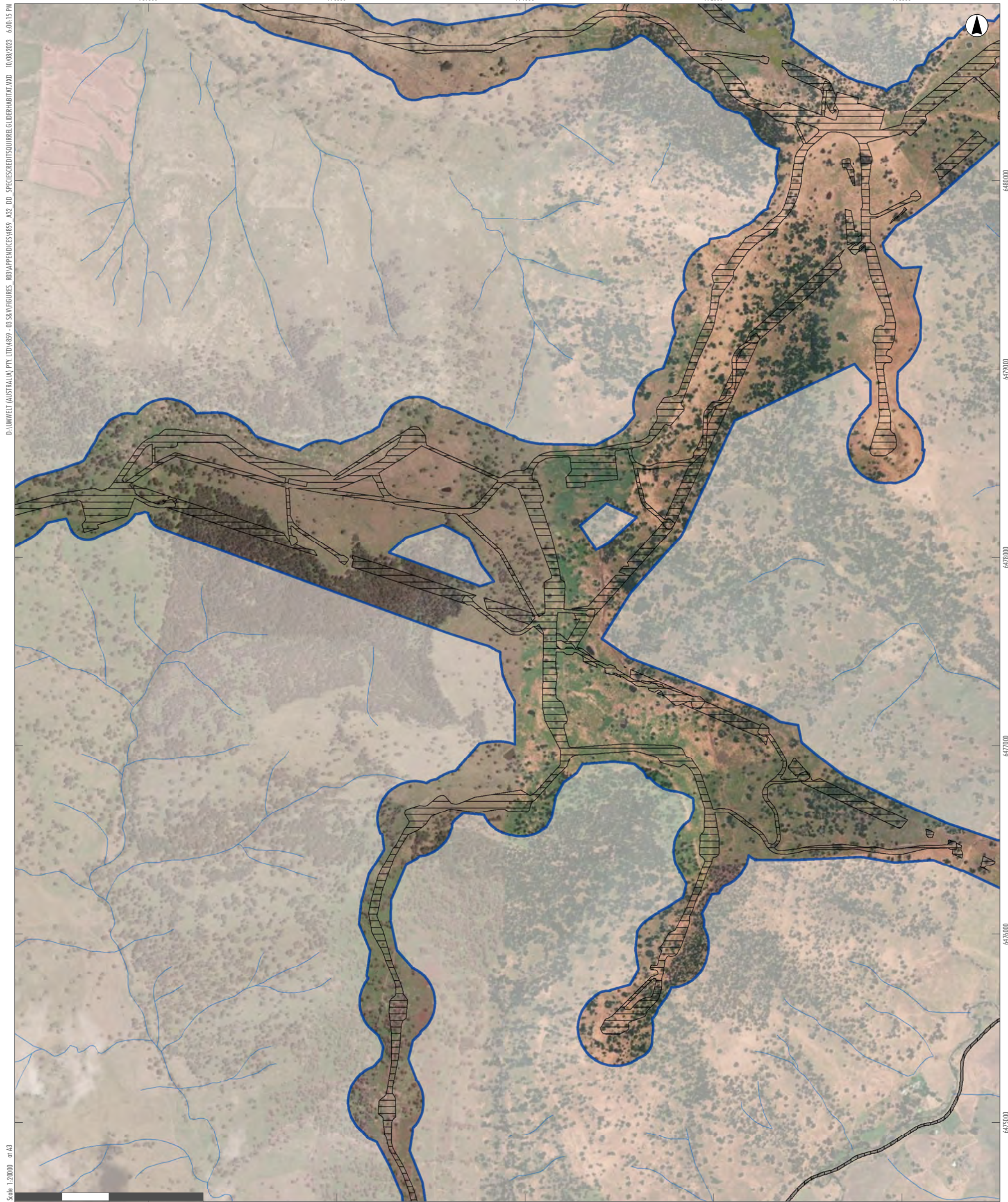
- Legend**
- RTS Project Site
  - RTS Development Corridor – Wind Farm
  - RTS Indicative Development Footprint – Wind Farm
  - RTS Indicative Development Footprint – Public Road Upgrades
  - Drainage Line
  - Water Body
  - Roads

A2	A3	A4	A5		
B2	B3	B4	B5		
C1	C2	C3	C4	C5	
D1	D2	D3	D4	D5	D6
E2	E3	E4	E5	E6	
F3	F4	F5	F6		
G3	G4	G5			
H2	H3	H4			
I1	I2	I3			
J1	J2				
K1					

APPENDIX 3.11 - C2

Liverpool Range Wind Farm  
Squirrel Glider Records and  
Species Polygon





D:\UMWELT (AUSTRALIA) PTY. LTD\4859-03\S&V\FIGURES\_003\APPENDICES\4859\_A32\_DD\_SPECS\CREDITS\SQUIRREL GLIDER\HABITAT.MXD 10/08/2023 6:00:15 PM

Scale: 1:20000 at A3

GDA2020 MGA Zone 55

- Legend**
- RTS Project Site
  - RTS Development Corridor – Wind Farm
  - RTS Indicative Development Footprint – Wind Farm
  - RTS Indicative Development Footprint – Public Road Upgrades
  - Drainage Line
  - Roads

A2	A3	A4	A5		
B2	B3	B4	B5		
C1	C2	C3	C4	C5	
D1	D2	D3	D4	D5	D6
E2	E3	E4	E5	E6	
F3	F4	F5	F6		
G3	G4	G5			
H2	H3	H4			
I1	I2	I3			
J1	J2				
K1					

APPENDIX 3.11 - C3

Liverpool Range Wind Farm  
Squirrel Glider Records and  
Species Polygon





D:\UMWELT (AUSTRALIA) PTY LTD\4859-03\S&V\FIGURES\_003\APPENDICES\4859\_A32\_DD\_SPECS\CREDITS\Glider\GliderHabitat.MXD, 10/08/2023 6:00:32 PM

Scale: 1:20000 at A3

GDA2020 MGA Zone 55

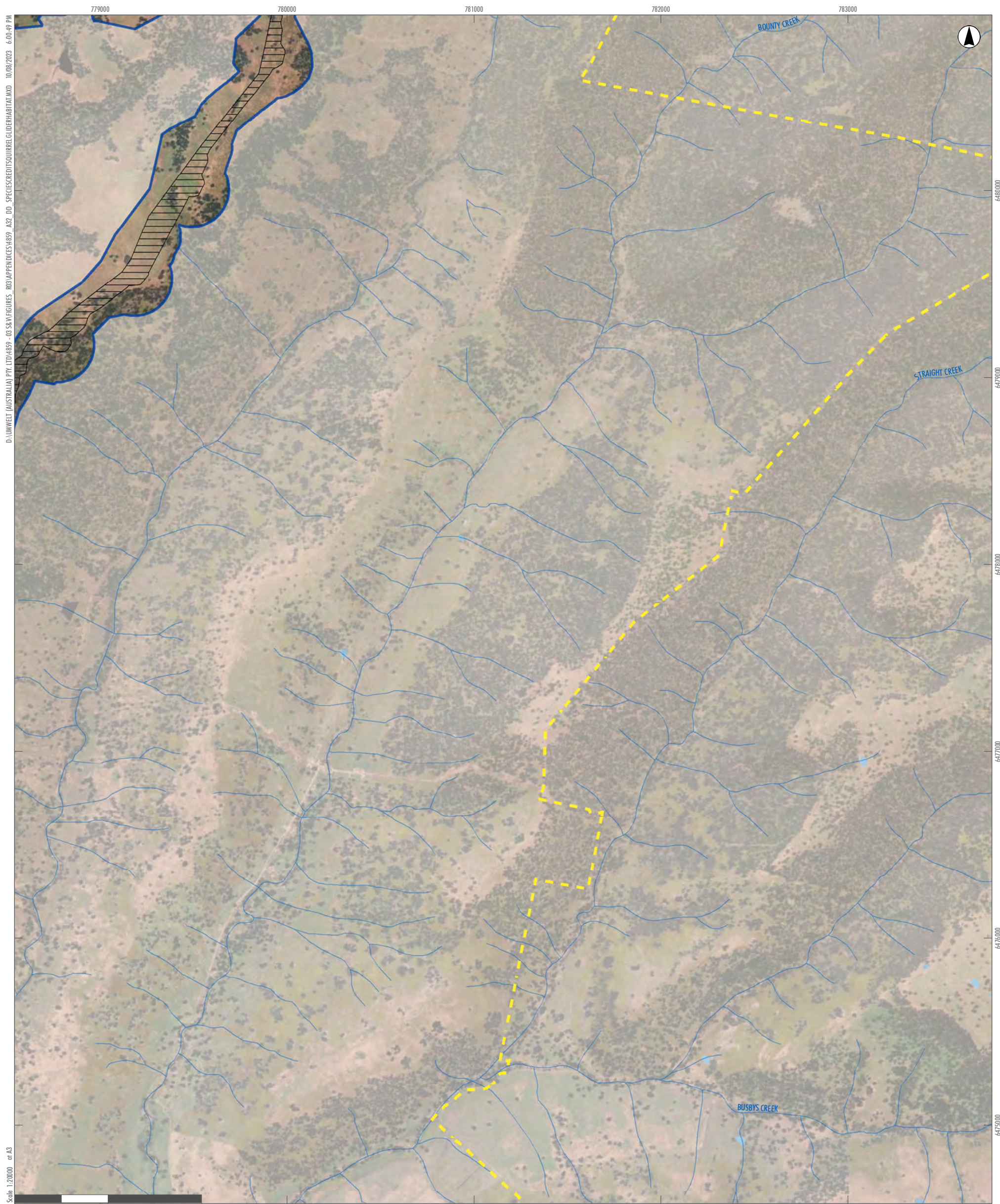
- Legend**
- RTS Project Site
  - RTS Development Corridor – Wind Farm
  - RTS Indicative Development Footprint – Wind Farm
  - RTS Indicative Development Footprint – Public Road Upgrades
  - Land Category 1 - Exempt Land
  - Drainage Line
  - Water Body
  - Roads

A2	A3	A4	A5		
B2	B3	B4	B5		
C1	C2	C3	C4	C5	
D1	D2	D3	D4	D5	D6
E2	E3	E4	E5	E6	
F3	F4	F5	F6		
G3	G4	G5			
H2	H3	H4			
I1	I2	I3			
J1	J2				
K1					

APPENDIX 3.11 - C4

Liverpool Range Wind Farm  
Squirrel Glider Records and  
Species Polygon





D:\UMWELT (AUSTRALIA) PTY LTD\4859 - 03.S&S\FIGURES\_003\APPENDICES\4859\_A32\_DD\_SPECIESCREDITS\SQUIRRELGLIDERHABITAT.MXD 10/08/2023 6:00:49 PM

Scale: 1:20000 at A3

GDA2020 MGA Zone 55

- Legend**
- RTS Project Site
  - RTS Development Corridor – Wind Farm
  - RTS Indicative Development Footprint – Wind Farm
  - Drainage Line
  - Water Body

A2	A3	A4	A5		
B2	B3	B4	B5		
C1	C2	C3	C4	C5	
D1	D2	D3	D4	D5	D6
E2	E3	E4	E5	E6	
F3	F4	F5	F6		
G3	G4	G5			
H2	H3	H4			
I1	I2	I3			
J1	J2				
K1					

APPENDIX 3.11 - C5

Liverpool Range Wind Farm  
Squirrel Glider Records and  
Species Polygon



D:\UMWELT (AUSTRALIA) PTY LTD\4859-03\S&S\FIGURES\_803\APPENDICES\4859\_A32\_DD\_SPECIESCREDITSSOURCEGLIDERHABITAT.MXD 10/08/2023 6:01:06 PM



Scale: 1:20000 at A3

0 500 1,000 Metres

GDA2020 MGA Zone 55

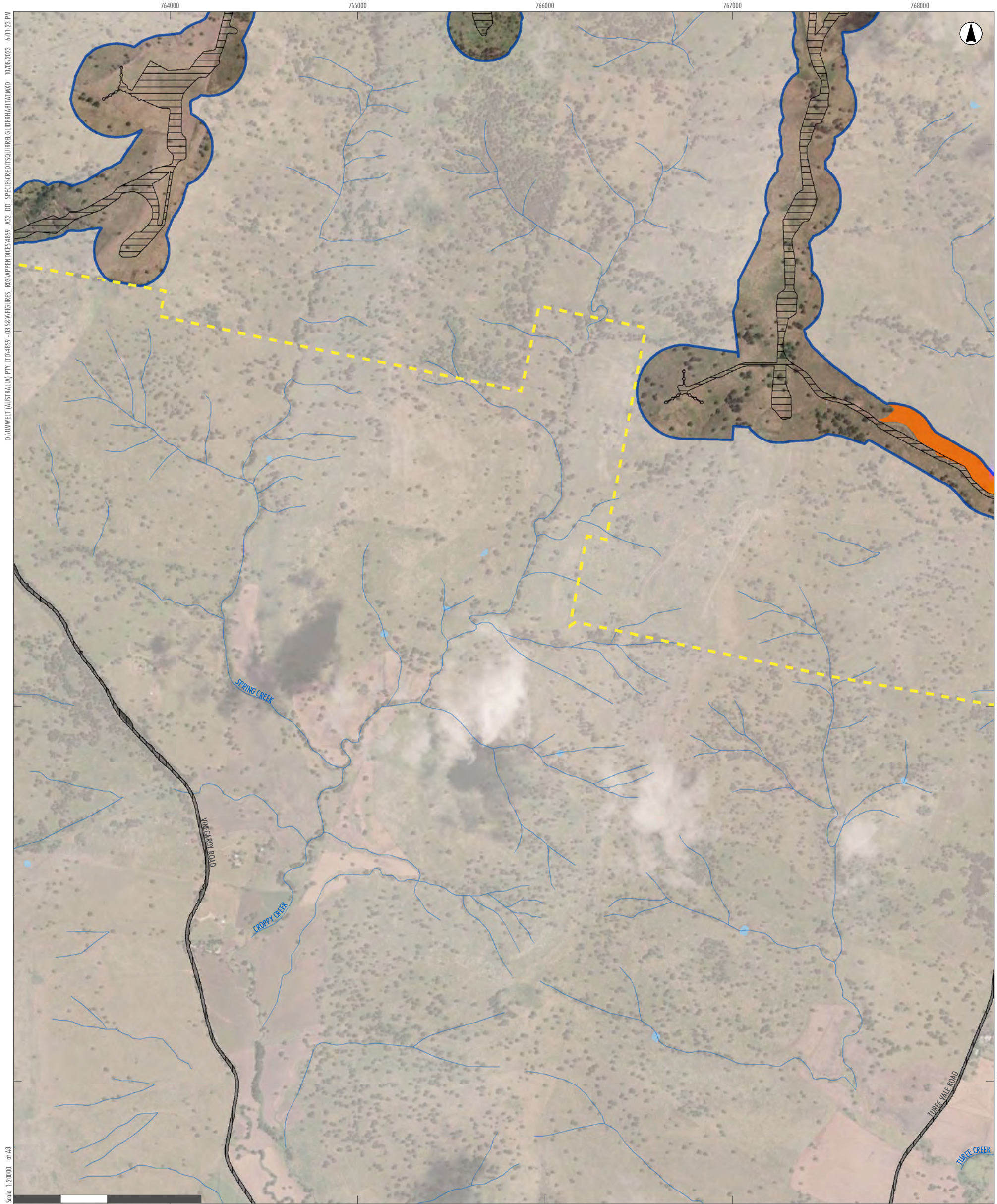
- Legend**
- RTS Project Site
  - RTS Development Corridor - Wind Farm
  - RTS Indicative Development Footprint - Wind Farm
  - RTS Indicative Development Footprint - Public Road Upgrades
  - Land Category 1 - Exempt Land
  - Drainage Line
  - Water Body
  - Roads

A2	A3	A4	A5		
B2	B3	B4	B5		
C1	C2	C3	C4	C5	
D1	D2	D3	D4	D5	D6
E2	E3	E4	E5	E6	
F3	F4	F5	F6		
G3	G4	G5			
H2	H3	H4			
I1	I2	I3			
J1	J2				
K1					

APPENDIX 3.11 - D1

Liverpool Range Wind Farm  
Squirrel Glider Records and  
Species Polygon





D:\UMWELT (AUSTRALIA) PTY. LTD\4859 - 03.S&V\FIGURES\_803\APPENDICES\4859\_A32\_DD\_SPECIESCREDITSSQUIRRELGliderHABITAT.MXD 10/08/2023 6:01:25 PM

Scale: 1:20000 at A3

GDA2020 MGA Zone 55

**Legend**

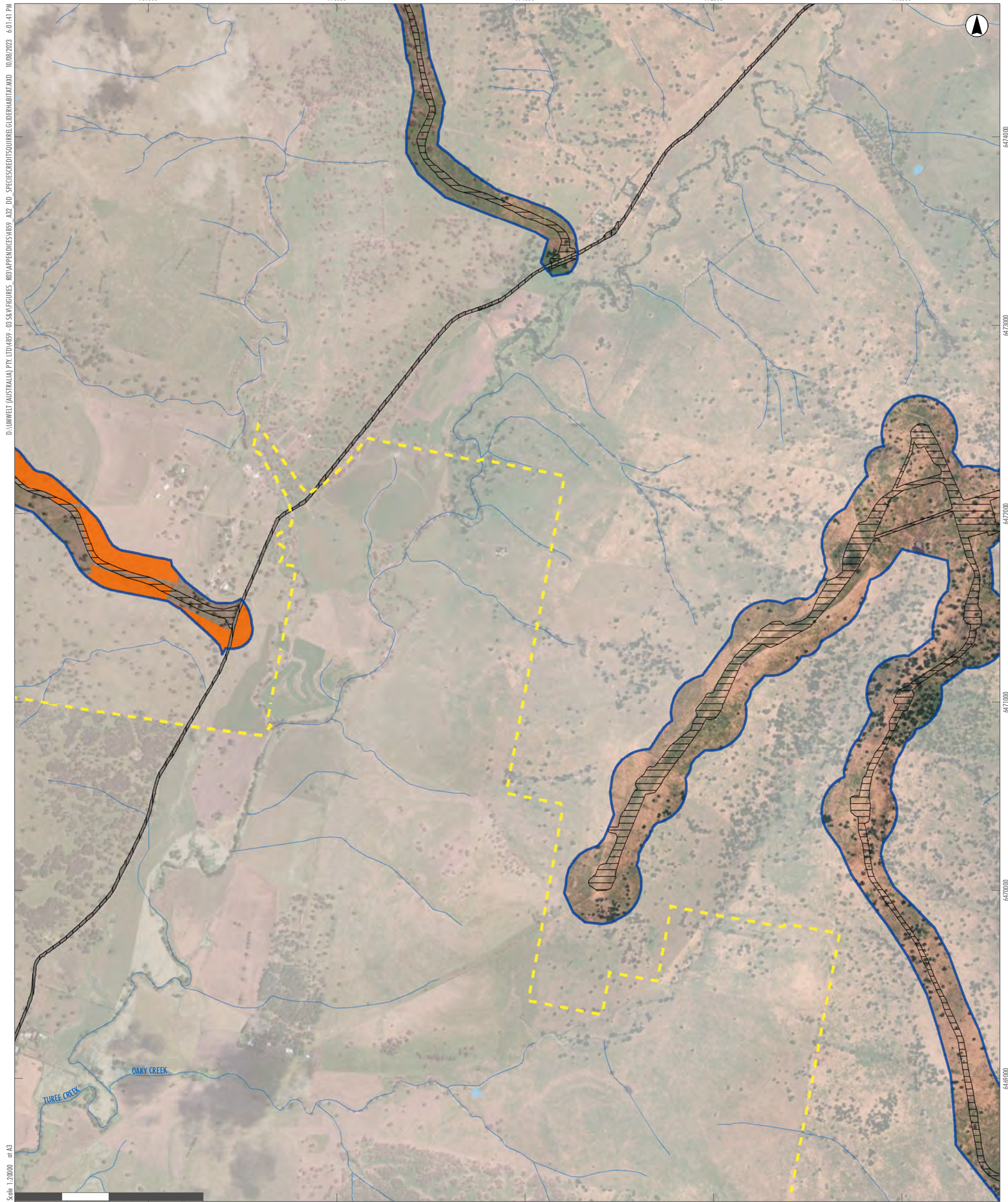
- RTS Project Site
- RTS Development Corridor – Wind Farm
- RTS Indicative Development Footprint – Wind Farm
- RTS Indicative Development Footprint – Public Road Upgrades
- Land Category 1 - Exempt Land
- Drainage Line
- Water Body
- Roads

A2	A3	A4	A5		
B2	B3	B4	B5		
C1	C2	C3	C4	C5	
D1	D2	D3	D4	D5	D6
E2	E3	E4	E5	E6	
F3	F4	F5	F6		
G3	G4	G5			
H2	H3	H4			
I1	I2	I3			
J1	J2				
K1					

**APPENDIX 3.11 - D2**

**Liverpool Range Wind Farm  
Squirrel Glider Records and  
Species Polygon**





- Legend**
- RTS Project Site
  - RTS Development Corridor – Wind Farm
  - RTS Indicative Development Footprint – Wind Farm
  - RTS Indicative Development Footprint – Public Road Upgrades
  - Land Category 1 - Exempt Land
  - Drainage Line
  - Water Body
  - Roads

A2	A3	A4	A5		
B2	B3	B4	B5		
C1	C2	C3	C4	C5	
D1	D2	D3	D4	D5	D6
E2	E3	E4	E5	E6	
F3	F4	F5	F6		
G3	G4	G5			
H2	H3	H4			
I1	I2	I3			
J1	J2				
K1					

APPENDIX 3.11 - D3

Liverpool Range Wind Farm  
Squirrel Glider Records and  
Species Polygon





D:\UMWELT (AUSTRALIA) PTY. LTD\4859 - 03.S&V\FIGURES\_03\APPENDICES\4859\_A32\_DD\_SPECS\CREDITS\SOURCE\GLIDERHABITAT.MXD 10/08/2023 6:01:58 PM

Scale: 1:20000 at A3

GDA2020 MGA Zone 55

**Legend**

- RTS Project Site
- RTS Development Corridor – Wind Farm
- RTS Indicative Development Footprint – Wind Farm
- RTS Indicative Development Footprint – Public Road Upgrades
- Land Category 1 - Exempt Land
- Drainage Line
- Water Body
- Roads

A2	A3	A4	A5		
B2	B3	B4	B5		
C1	C2	C3	C4	C5	
D1	D2	D3	D4	D5	D6
E2	E3	E4	E5	E6	
F3	F4	F5	F6		
G3	G4	G5			
H2	H3	H4			
I1	I2	I3			
J1	J2				
K1					

**APPENDIX 3.11 - D4**

**Liverpool Range Wind Farm  
Squirrel Glider Records and  
Species Polygon**









D:\UMWELT (AUSTRALIA) PTY. LTD\4859 - 03.S&V\FIGURES\_803\APPENDICES\4859\_A32\_DD\_SPECS\CREDITS\Glider\GliderHabitat.MXD 10/08/2023 6:02:32 PM

Scale: 1:20000 at A3

- Legend**
- - - RTS Project Site
  - Drainage Line
  - Water Body
  - Roads

A2	A3	A4	A5		
B2	B3	B4	B5		
C1	C2	C3	C4	C5	
D1	D2	D3	D4	D5	D6
E2	E3	E4	E5	E6	
F3	F4	F5	F6		
G3	G4	G5			
H2	H3	H4			
I1	I2	I3			
J1	J2				
K1					

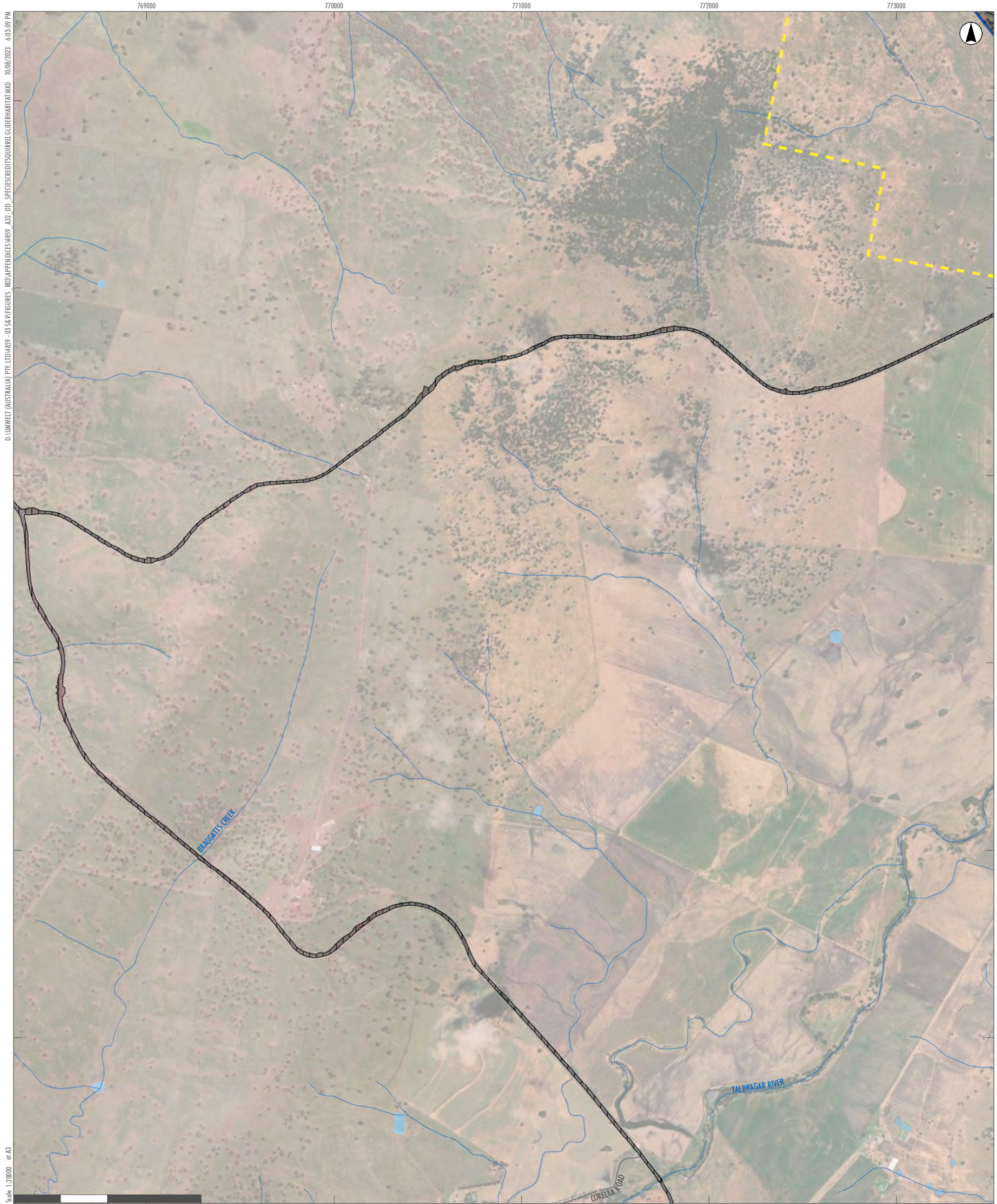
APPENDIX 3.11 - D6

Liverpool Range Wind Farm  
Squirrel Glider Records and  
Species Polygon









- Legend**
- RTS Project Site
  - RTS Development Corridor – Wind Farm
  - RTS Indicative Development Footprint – Wind Farm
  - RTS Indicative Development Footprint – Public Road Upgrades
  - Drainage Line
  - Water Body
  - Roads

A2	A3	A4	A5		
B2	B3	B4	B5		
C1	C2	C3	C4	C5	
D1	D2	D3	D4	D5	D6
E2	E3	E4	E5	E6	
F3	F4	F5	F6		
G3	G4	G5			
H2	H3	H4			
I1	I2	I3			
J1	J2				
K1					

APPENDIX 3.11 - E3

Liverpool Range Wind Farm  
Squirrel Glider Records and  
Species Polygon





D:\UMWELT (AUSTRALIA) PTY. LTD\4859 - 03\_S&V\FIGURES\_03\_APPENDICES\4859\_A32\_DD\_SPECS\CREDITS\SQUIRREL GLIDER\HABITAT.MXD 10/08/2023 6:03:26 PM

Scale: 1:20000 at A3

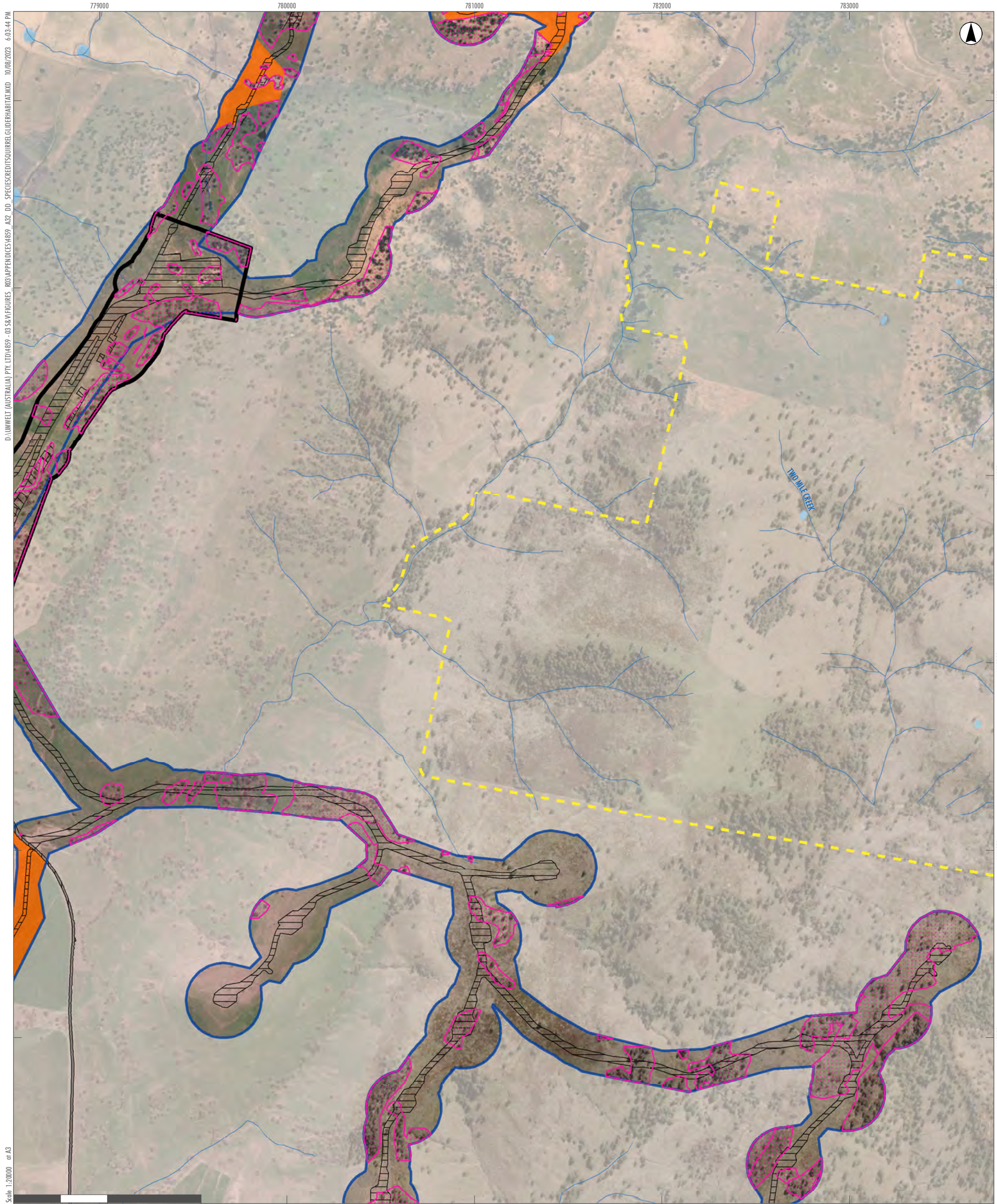
- Legend**
- RTS Project Site
  - RTS Development Corridor – Wind Farm
  - RTS Indicative Development Footprint – Wind Farm
  - RTS Indicative Development Footprint – External Transmission Line
  - RTS Indicative Development Footprint – Public Road Upgrades
  - RTS Development Corridor – External Transmission Line
  - Land Category 1 - Exempt Land

- Drainage Line
- Water Body
- Roads
- Squirrel glider Species Polygon
- Umwelt and NGH TS Records**
- ◆ Squirrel glider (potential)

A2	A3	A4	A5		
B2	B3	B4	B5		
C1	C2	C3	C4	C5	
D1	D2	D3	D4	D5	D6
E2	E3	E4	E5	E6	
F3	F4	F5	F6		
G3	G4	G5			
H2	H3	H4			
I1	I2	I3			
J1	J2				
K1					

APPENDIX 3.11 - E4  
Liverpool Range Wind Farm  
Squirrel Glider Records and  
Species Polygon





D:\UMWELT (AUSTRALIA) PTY. LTD\4859 - 03.S&V\FIGURES\_803\APPENDICES\4859\_A32\_DD\_SPECIESCREDITSCOIRRELGIDERHABITAT.MXD 10/08/2023 6:03:44 PM

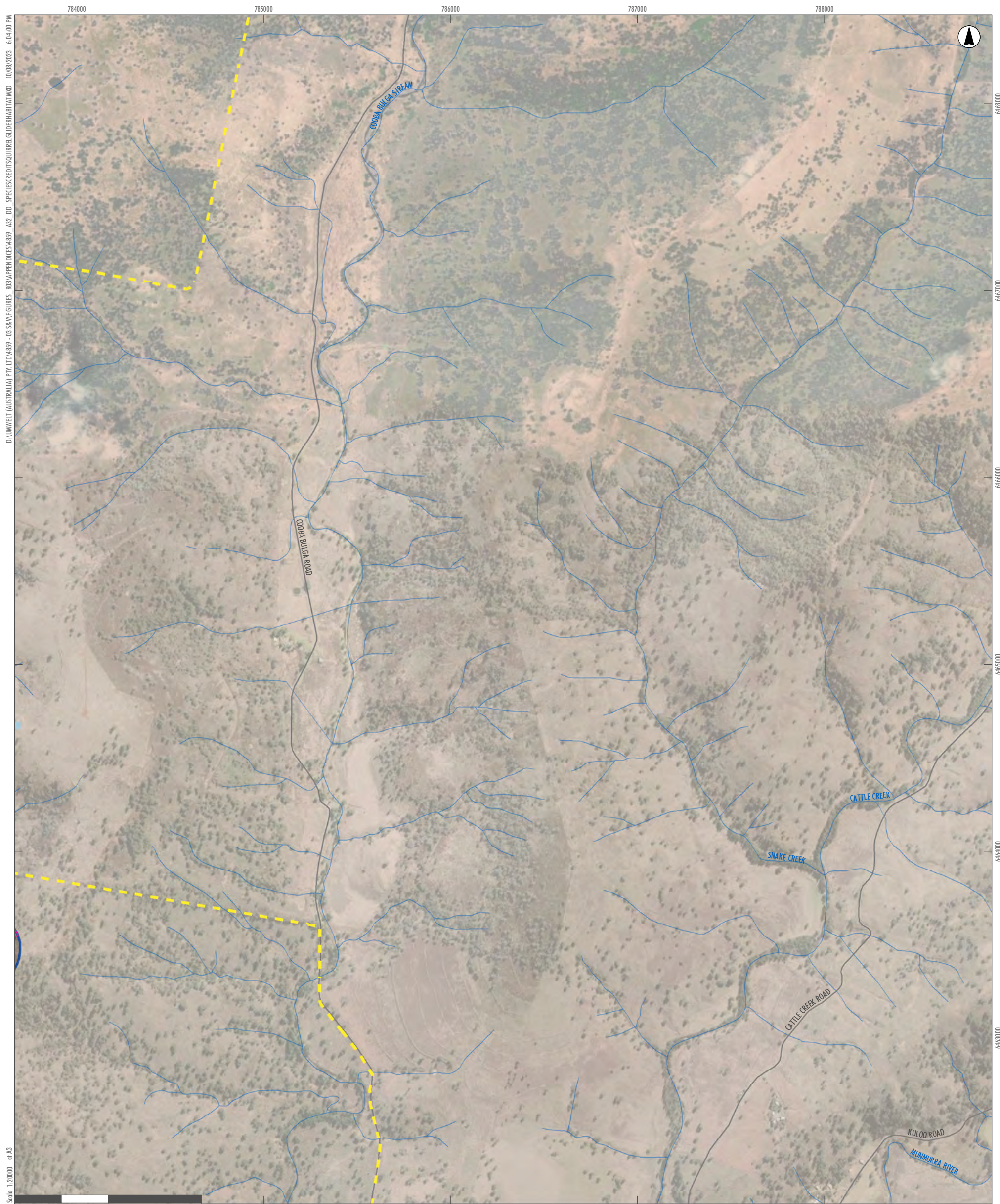
Scale: 1:20,000 at A3

- Legend**
- RTS Project Site
  - RTS Development Corridor – Wind Farm
  - RTS Indicative Development Footprint – Wind Farm
  - RTS Indicative Development Footprint – External Transmission Line
  - RTS Indicative Development Footprint – Public Road Upgrades
  - RTS Development Corridor – External Transmission Line
  - Land Category 1 - Exempt Land
  - Drainage Line
  - Water Body
  - Roads
  - Squirrel glider Species Polygon

A2	A3	A4	A5		
B2	B3	B4	B5		
C1	C2	C3	C4	C5	
D1	D2	D3	D4	D5	D6
E2	E3	E4	E5	E6	
F3	F4	F5	F6		
G3	G4	G5			
H2	H3	H4			
I1	I2	I3			
J1	J2				
K1					

APPENDIX 3.11 - E5  
Liverpool Range Wind Farm  
Squirrel Glider Records and  
Species Polygon





D:\UMWELT (AUSTRALIA) PTY LTD\4859-03\S&V\FIGURES\_803\APPENDICES\4859\_A32\_DD\_SPECS\CREDITS\SQUIRREL GLIDER\HABITAT.MXD 10/08/2023 6:04:00 PM

Scale: 1:20000 at A3

GDA2020 MGA Zone 55

- Legend**
- RTS Project Site
  - RTS Development Corridor – Wind Farm
  - Drainage Line
  - Water Body
  - Roads
  - Squirrel glider Species Polygon

A2	A3	A4	A5		
B2	B3	B4	B5		
C1	C2	C3	C4	C5	
D1	D2	D3	D4	D5	D6
E2	E3	E4	E5	E6	F6
F3	F4	F5	F6		
G3	G4	G5			
H2	H3	H4			
I1	I2	I3			
J1	J2				
K1					

APPENDIX 3.11 - E6

Liverpool Range Wind Farm  
Squirrel Glider Records and  
Species Polygon





D:\UMWELT (AUSTRALIA) PTY LTD\4859-03\S&V\FIGURES\_803\APPENDICES\4859\_A32\_DD\_SPECIESCREDITS\GliderHabitat.MXD 10/08/2023 6:04:17 PM

Scale: 1:20,000 at A3

GDA2020 MGA Zone 55

- Legend**
- RTS Indicative Development Footprint – Public Road Upgrades
  - Drainage Line
  - Water Body
  - Roads

A2	A3	A4	A5		
B2	B3	B4	B5		
C1	C2	C3	C4	C5	
D1	D2	D3	D4	D5	D6
E2	E3	E4	E5	E6	
F3	F4	F5	F6		
G3	G4	G5			
H2	H3	H4			
I1	I2	I3			
J1	J2				
K1					

APPENDIX 3.11 - F3  
**Liverpool Range Wind Farm  
 Squirrel Glider Records and  
 Species Polygon**





D:\UMWELT (AUSTRALIA) PTY. LTD\4859 - 03.S&V\FIGURES - 803.APPENDICES\4859\_A32\_DD\_SPECS\CREDITS\SQUIRREL GLIDER\HABITAT.MXD 10/08/2023 6:04:34 PM

Scale: 1:20,000 at A3

GDA2020 MGA Zone 55

**Legend**

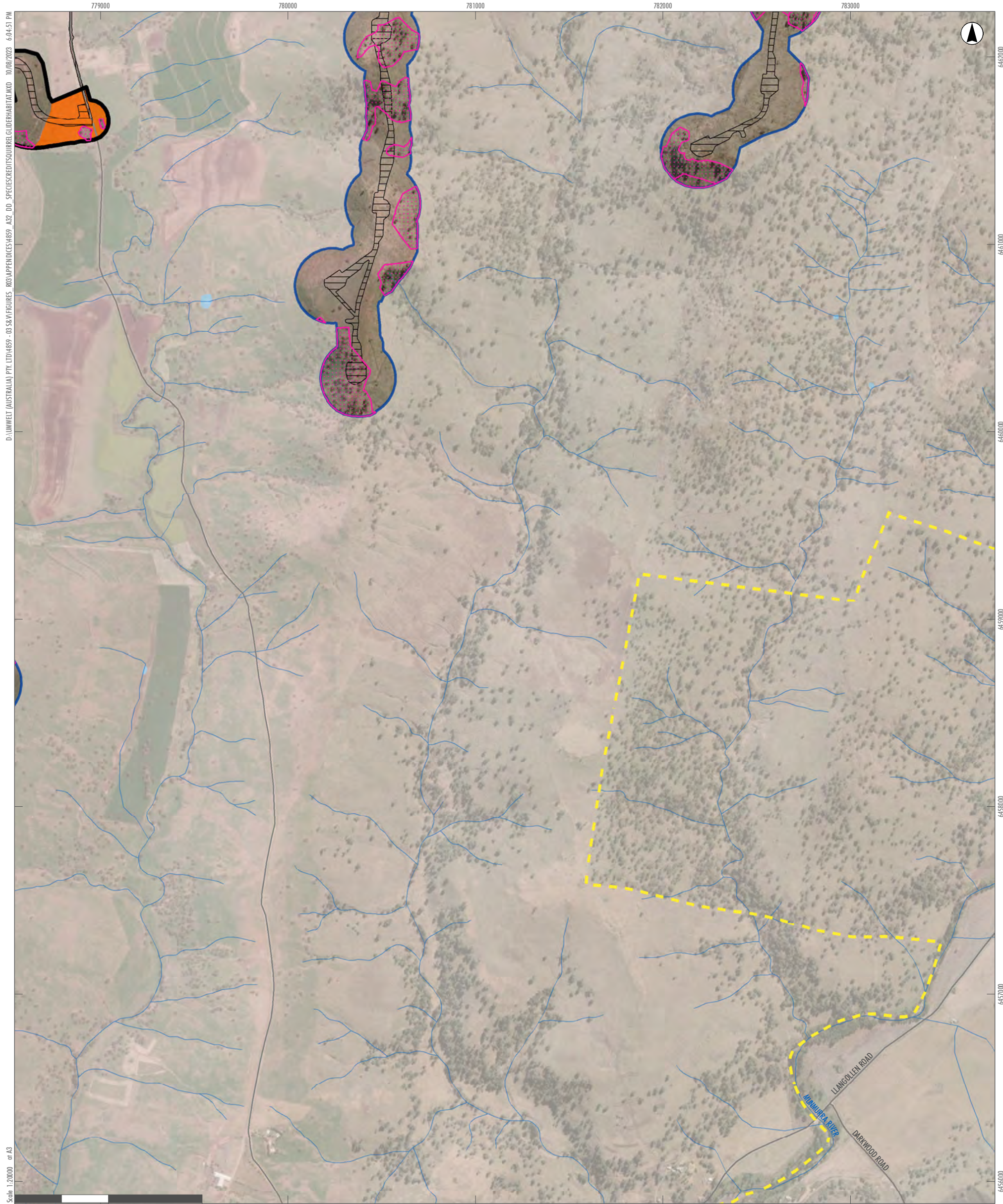
- RTS Project Site
- RTS Development Corridor – Wind Farm
- RTS Indicative Development Footprint – Wind Farm
- RTS Indicative Development Footprint – External Transmission Line
- RTS Development Corridor – External Transmission Line
- Land Category 1 - Exempt Land
- Drainage Line
- Water Body
- Roads
- Squirrel glider Species Polygon

A2	A3	A4	A5		
B2	B3	B4	B5		
C1	C2	C3	C4	C5	
D1	D2	D3	D4	D5	D6
E2	E3	E4	E5	E6	
F3	F4	F5	F6		
G3	G4	G5			
H2	H3	H4			
I1	I2	I3			
J1	J2				
K1					

**APPENDIX 3.11 - F4**

**Liverpool Range Wind Farm  
Squirrel Glider Records and  
Species Polygon**





D:\UMWELT (AUSTRALIA) PTY. LTD\4859 - 03.S&V\FIGURES\_803\APPENDICES\4859\_A32\_DD\_SPECS\CREDITS\GliderHabitat.MXD 10/08/2023 6:04:51 PM

Scale: 1:20,000 at A3

GDA2020 MGA Zone 55

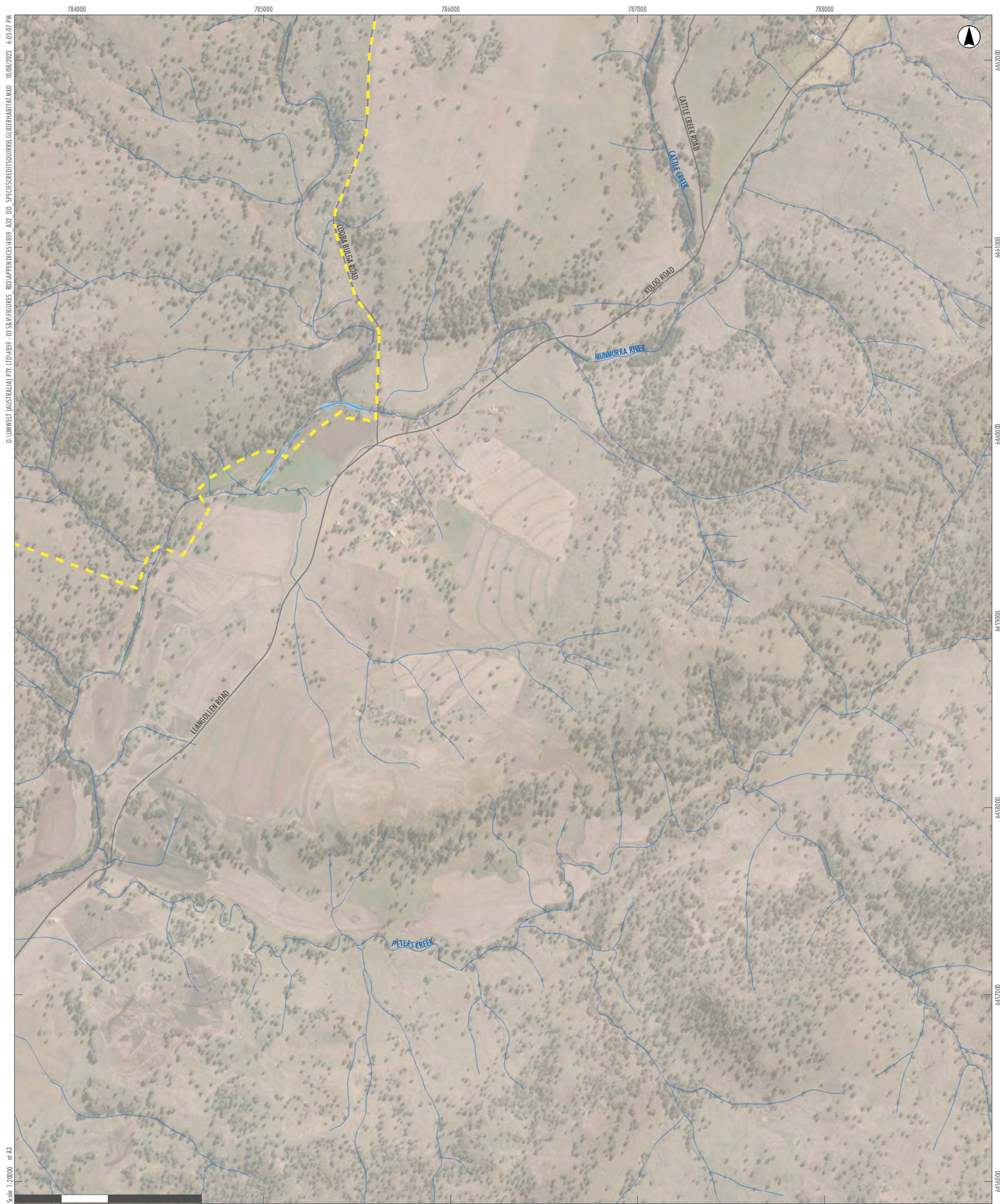
- Legend**
- RTS Project Site
  - RTS Development Corridor – Wind Farm
  - RTS Indicative Development Footprint – Wind Farm
  - RTS Indicative Development Footprint – Public Road Upgrades
  - RTS Development Corridor – External Transmission Line
  - Land Category 1 - Exempt Land
  - Drainage Line
  - Water Body
  - Roads
  - Squirrel glider Species Polygon

A2	A3	A4	A5		
B2	B3	B4	B5		
C1	C2	C3	C4	C5	
D1	D2	D3	D4	D5	D6
E2	E3	E4	E5	E6	
F3	F4	F5	F6		
G3	G4	G5			
H2	H3	H4			
I1	I2	I3			
J1	J2				
K1					

APPENDIX 3.11 - F5

Liverpool Range Wind Farm  
Squirrel Glider Records and  
Species Polygon





D:\UMWELT (AUSTRALIA) PTY. LTD\4859 - 03.S&V\FIGURES\_803\APPENDICES\4859\_A32\_DD\_SPECS\CREDITS\OUR\REGLIDERHABITAT.MXD 10/08/2023 6:05:07 PM

Scale: 1:20000 at A3

GDA2020 MGA Zone 55

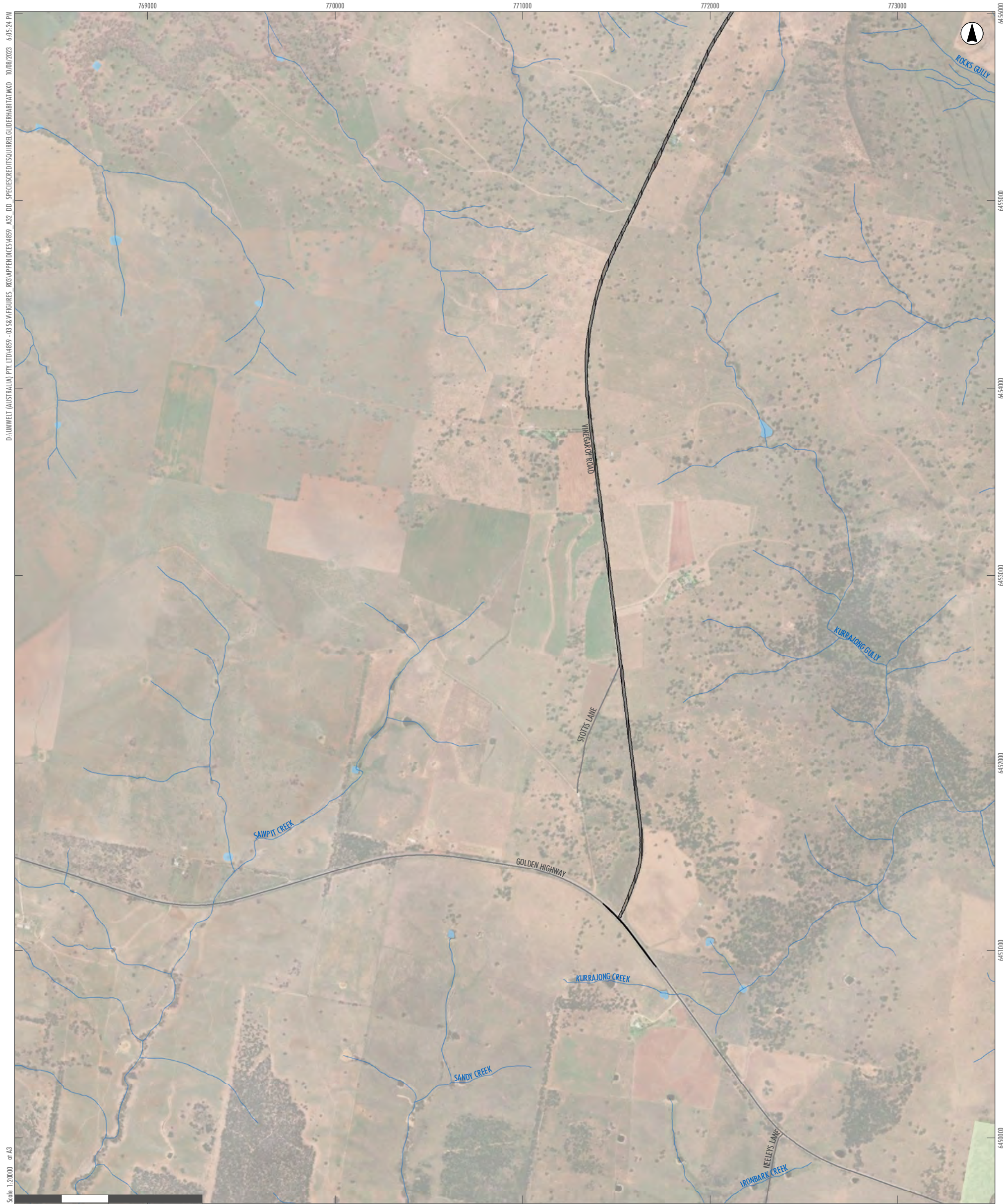
- Legend**
- - - RTS Project Site
  - Drainage Line
  - Water Body
  - Roads

A2	A3	A4	A5		
B2	B3	B4	B5		
C1	C2	C3	C4	C5	
D1	D2	D3	D4	D5	D6
E2	E3	E4	E5	E6	
F3	F4	F5	F6		
G3	G4	G5			
H2	H3	H4			
I1	I2	I3			
J1	J2				
K1					

APPENDIX 3.11 - F6

Liverpool Range Wind Farm  
Squirrel Glider Records and  
Species Polygon



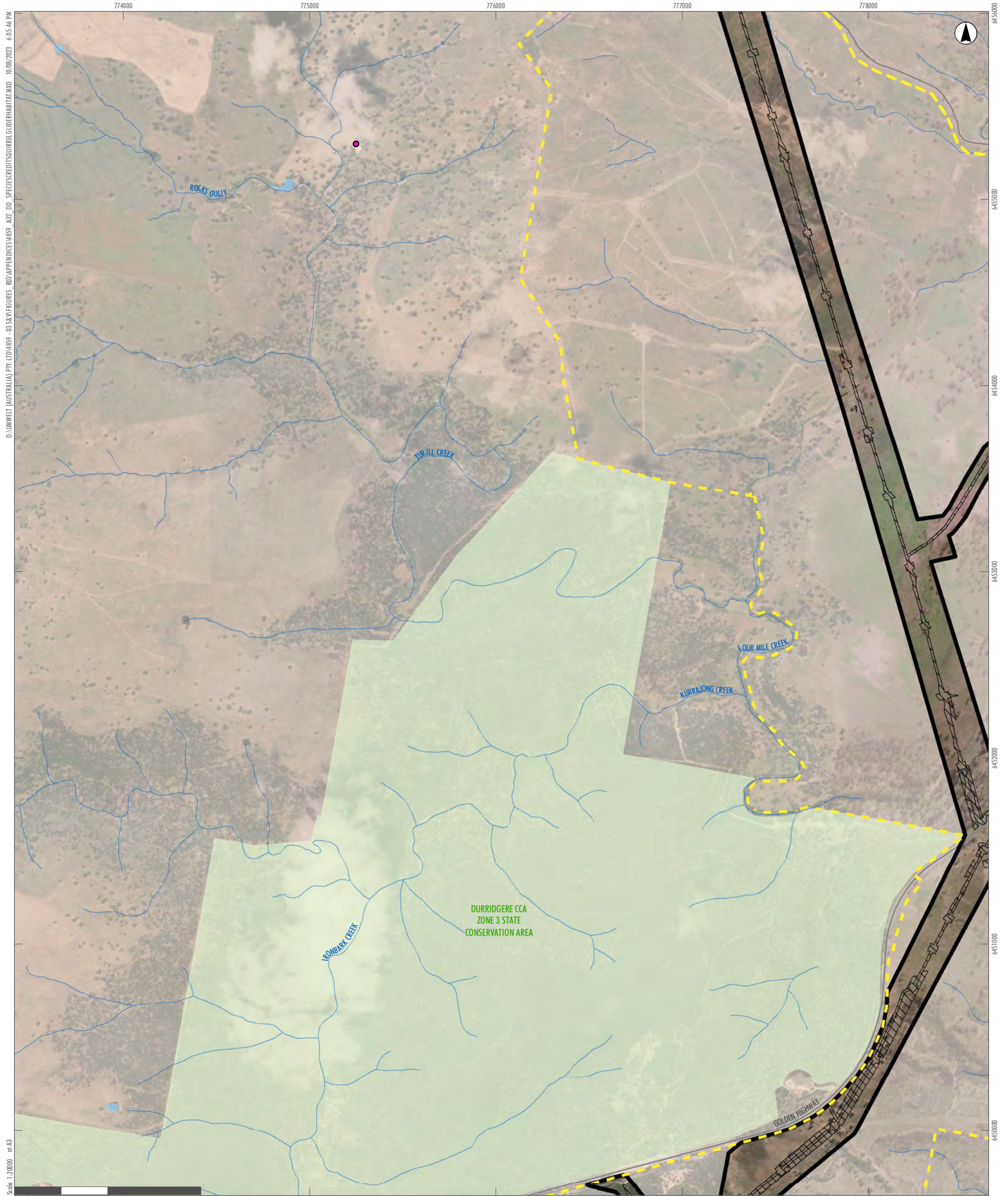


- Legend**
- RTS Indicative Development Footprint – Public Road Upgrades
  - Drainage Line
  - Water Body
  - Roads
  - National Parks (NPWS Estate)

A2	A3	A4	A5		
B2	B3	B4	B5		
C1	C2	C3	C4	C5	
D1	D2	D3	D4	D5	D6
E2	E3	E4	E5	E6	
F3	F4	F5	F6		
G3	G4	G5			
H2	H3	H4			
I1	I2	I3			
J1	J2				
K1					

APPENDIX 3.11 - G3  
**Liverpool Range Wind Farm  
 Squirrel Glider Records and  
 Species Polygon**





D:\UMWELT (AUSTRALIA) PTY LTD\4859-03\S8\FIGURES\_803\APPENDICES\4859\_A32\_DD\_SPECS\CREDITS\SOURCE\GLIDERHABITAT.MXD 10/08/2023 6:05:46 PM

Scale: 1:20000 at A3

- Legend**
- RTS Project Site
  - RTS Indicative Development Footprint – External Transmission Line
  - RTS Development Corridor – External Transmission Line
  - Drainage Line
  - Water Body
  - Roads
  - National Parks (NPWS Estate)
  - NSW Bionet Atlas TS Records**
  - Squirrel Glider

A2	A3	A4	A5		
B2	B3	B4	B5		
C1	C2	C3	C4	C5	
D1	D2	D3	D4	D5	D6
E2	E3	E4	E5	E6	
F3	F4	F5	F6		
G3	G4	G5			
H2	H3	H4			
I1	I2	I3			
J1	J2				
K1					

APPENDIX 3.11 - G4  
Liverpool Range Wind Farm  
Squirrel Glider Records and  
Species Polygon





D:\UMWELT (AUSTRALIA) PTY LTD\4859 - 03 58 VENTURES - 003 APPENDICES\4859\_A32\_DD\_SPECIES CREDIT SOURCES\RECORDS\HABITAT.MXD 10/08/2023 6:06:06 PM

Scale: 1:20,000 at A3

GDA2020 MGA Zone 55

**Legend**

- RTS Project Site
- RTS Indicative Development Footprint – External Transmission Line
- RTS Development Corridor – External Transmission Line
- Drainage Line
- Water Body
- Roads

A2	A3	A4	A5		
B2	B3	B4	B5		
C1	C2	C3	C4	C5	
D1	D2	D3	D4	D5	D6
E2	E3	E4	E5	E6	
F3	F4	F5	F6		
G3	G4	G5			
H2	H3	H4			
I1	I2	I3			
J1	J2				
K1					

APPENDIX 3.11 - G5

Liverpool Range Wind Farm  
Squirrel Glider Records and  
Species Polygon





D:\UMWELT (AUSTRALIA) PTY. LTD\4859-03\S&V\FIGURES\_803\APPENDICES\4859\_A32\_DD\_SPECS\CREDITS\SQUIRREL GLIDER\HABITAT.MXD 10/08/2023 6:06:25 PM

Scale: 1:20000 at A3

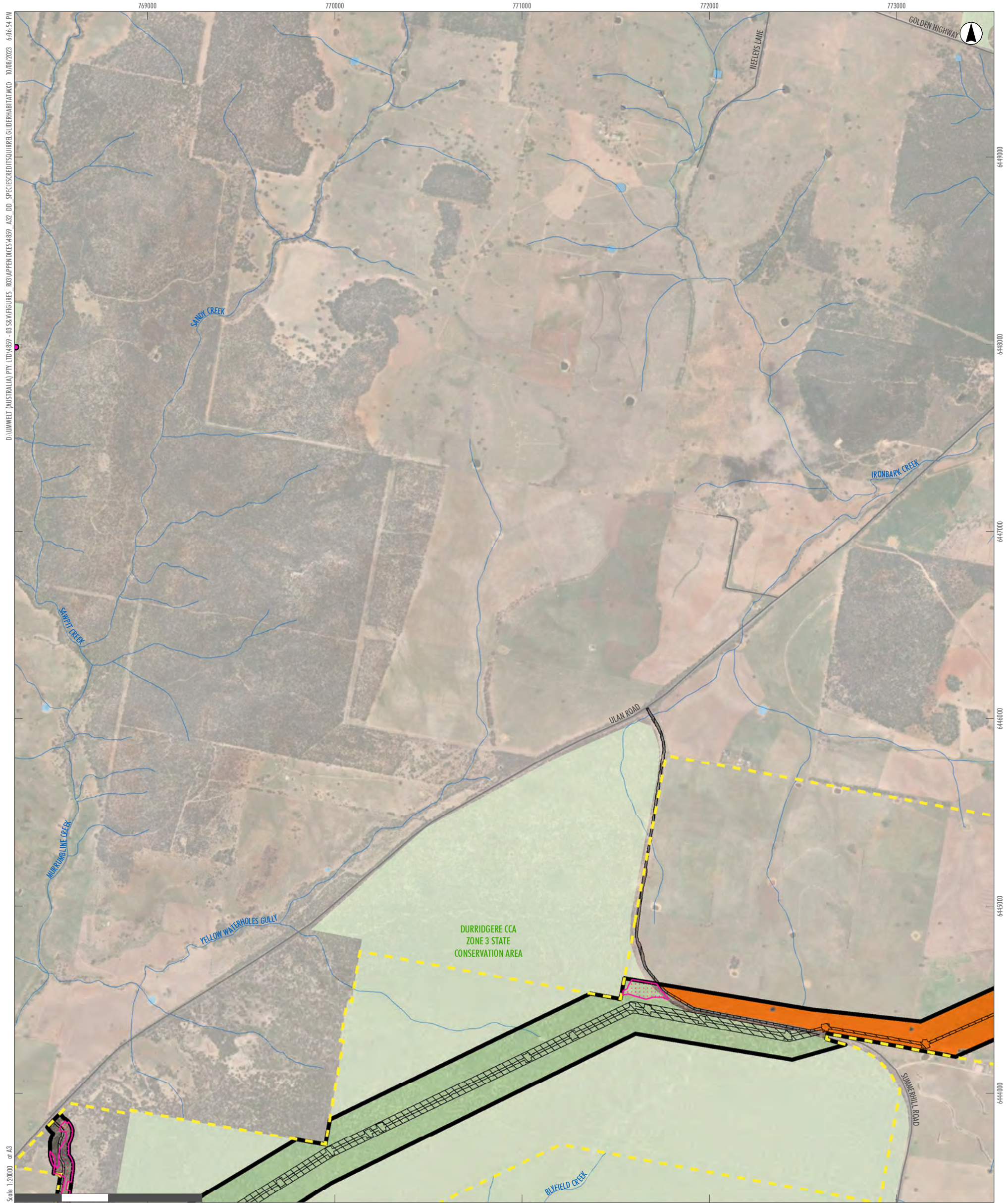
GDA2020 MGA Zone 55

- Legend**
- RTS Project Site
  - Drainage Line
  - Water Body
  - Roads
  - National Parks (NPWS Estate)
  - NSW Bionet Atlas TS Records**
  - Squirrel Glider

A2	A3	A4	A5		
B2	B3	B4	B5		
C1	C2	C3	C4	C5	
D1	D2	D3	D4	D5	D6
E2	E3	E4	E5	E6	
F3	F4	F5	F6		
G3	G4	G5			
H2	H3	H4			
I1	I2	I3			
J1	J2				
K1					

APPENDIX 3.11 - H2  
**Liverpool Range Wind Farm  
 Squirrel Glider Records and  
 Species Polygon**





D:\UMWELT (AUSTRALIA) PTY. LTD\4859-03\S8\FIGURES\_803\APPENDICES\4859\_A32\_DD\_SPECIESCREDITS\SQUIRRELGLIDERHABITAT.MXD 10/08/2023 6:06:54 PM

Scale 1:20000 at A3

- Legend**
- RTS Project Site
  - RTS Indicative Development Footprint – External Transmission Line
  - RTS Indicative Development Footprint – Public Road Upgrades
  - RTS Development Corridor – External Transmission Line
  - Land Category 1 - Exempt Land
  - Drainage Line
  - Water Body
  - Roads
  - National Parks (NPWS Estate)
  - Squirrel glider Species Polygon
  - NSW Bionet Atlas TS Records**
  - Squirrel Glider

A2	A3	A4	A5		
B2	B3	B4	B5		
C1	C2	C3	C4	C5	
D1	D2	D3	D4	D5	D6
E2	E3	E4	E5	E6	
F3	F4	F5	F6		
G3	G4	G5			
H2	H3	H4			
I1	I2	I3			
J1	J2				
K1					

APPENDIX 3.11 - H3

Liverpool Range Wind Farm  
Squirrel Glider Records and  
Species Polygon





D:\UMWELT (AUSTRALIA) PTY LTD\4859 - 03 SPECIES\FIGURES\_003\APPENDICES\4859\_A32\_DD\_SPECIES\CREDITS\SOURCE\GLIDER\HABITAT.MXD 10/08/2023 6:07:46 PM

Scale: 1:20000 at A3

GDA2020 MGA Zone 55

- Legend**
- RTS Project Site
  - RTS Indicative Development Footprint – External Transmission Line
  - RTS Development Corridor – External Transmission Line
  - Land Category 1 - Exempt Land
  - Drainage Line
  - Water Body
  - Roads
  - National Parks (NPWS Estate)

A2	A3	A4	A5		
B2	B3	B4	B5		
C1	C2	C3	C4	C5	
D1	D2	D3	D4	D5	D6
E2	E3	E4	E5	E6	
F3	F4	F5	F6		
G3	G4	G5			
H2	H3	H4			
I1	I2	I3			
J1	J2				
K1					

APPENDIX 3.11 - H4

Liverpool Range Wind Farm  
Squirrel Glider Records and  
Species Polygon





D:\UMWELT (AUSTRALIA) PTY. LTD\4859-03\S&V\FIGURES\_803\APPENDICES\4859\_A32\_DD\_SPECS\CREDITS\OUIRREI\GLIDERHABITAT.MXD 10/08/2023 6:08:05 PM

Scale: 1:20000 at A3

GDA2020 MGA Zone 55

- Legend**
- RTS Project Site
  - Drainage Line
  - Water Body
  - Roads
  - National Parks (NPWS Estate)

A2	A3	A4	A5		
B2	B3	B4	B5		
C1	C2	C3	C4	C5	
D1	D2	D3	D4	D5	D6
E2	E3	E4	E5	E6	
F3	F4	F5	F6		
G3	G4	G5			
H2	H3	H4			
I1	I2	I3			
J1	J2				
K1					

**APPENDIX 3.11 - I1**  
**Liverpool Range Wind Farm**  
**Squirrel Glider Records and**  
**Species Polygon**





D:\UMWELT (AUSTRALIA) PTY LTD\4859-03\S&V\FIGURES\_803\APPENDICES\4859\_A32\_DD\_SPECS\CREDITS\SQUIRREL GLIDER\HABITAT.MXD, 10/08/2023 6:08:25 PM

Scale: 1:20000 at A3

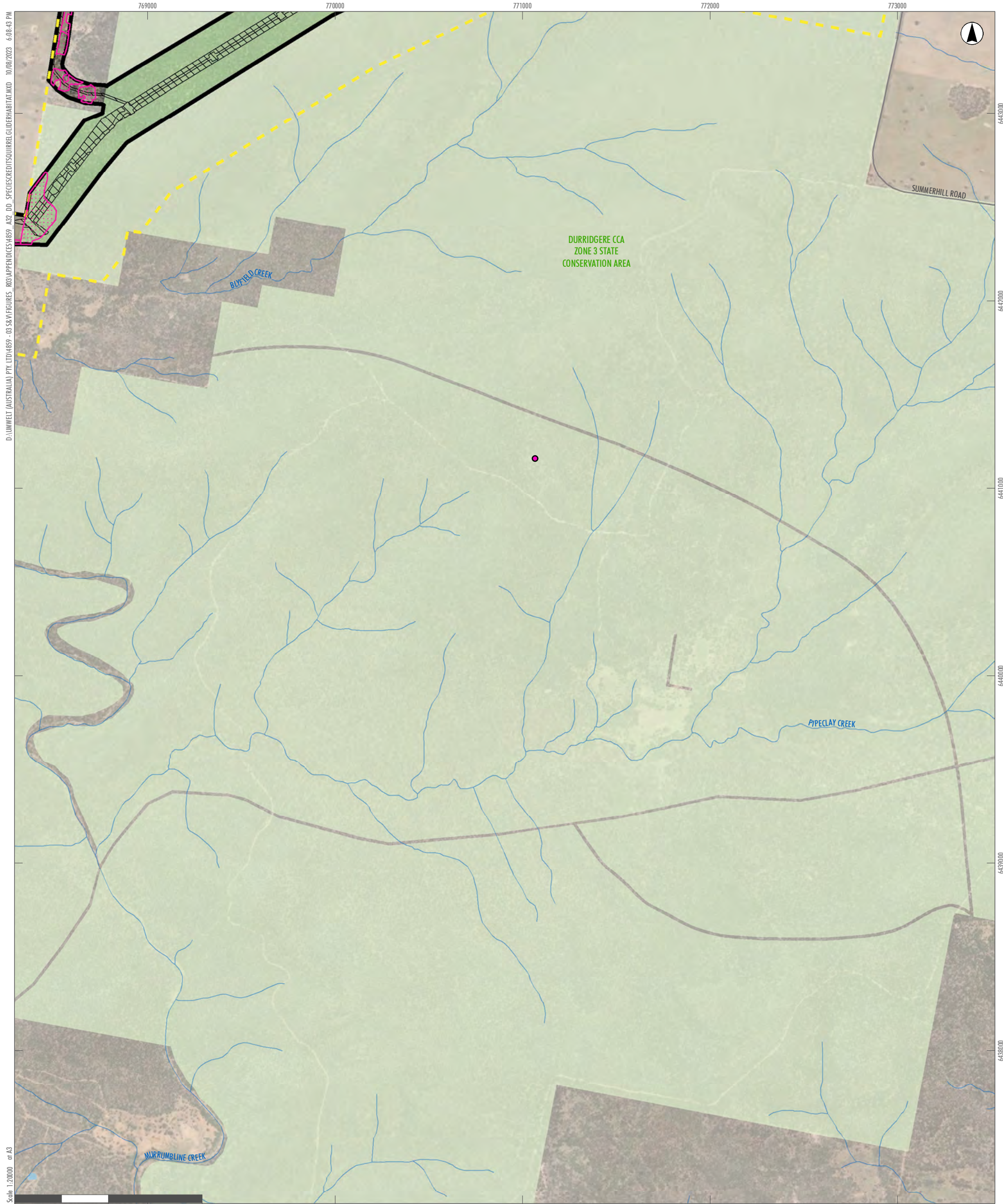
GDA2020 MGA Zone 55

- Legend**
- RTS Project Site
  - RTS Indicative Development Footprint – External Transmission Line
  - RTS Indicative Development Footprint – Public Road Upgrades
  - RTS Development Corridor – External Transmission Line
  - Land Category 1 - Exempt Land
  - Drainage Line
  - Water Body
  - Roads
  - National Parks (NPWS Estate)
  - Squirrel glider Species Polygon
  - Umwelt and NGH TS Records**
  - Squirrel glider

A2	A3	A4	A5		
B2	B3	B4	B5		
C1	C2	C3	C4	C5	
D1	D2	D3	D4	D5	D6
E2	E3	E4	E5	E6	
F3	F4	F5	F6		
G3	G4	G5			
H2	H3	H4			
I1	I2	I3			
J1	J2				
K1					

APPENDIX 3.11 - I2  
Liverpool Range Wind Farm  
Squirrel Glider Records and  
Species Polygon





D:\UMWELT (AUSTRALIA) PTY LTD\4859-03\S\AV\FIGURES\_803\APPENDICES\4859\_A32\_DD\_SPECS\CREDITS\SQUIRREL GLIDER\HABITAT.MXD 10/08/2023 6:08:45 PM

Scale: 1:20000 at A3

GDA2020 MGA Zone 55

- Legend**
- RTS Project Site
  - RTS Indicative Development Footprint – External Transmission Line
  - RTS Development Corridor – External Transmission Line
  - Drainage Line
  - Water Body
  - Roads
  - National Parks (NPWS Estate)
  - Squirrel glider Species Polygon
  - NSW Bionet Atlas TS Records**
  - Squirrel Glider

A2	A3	A4	A5		
B2	B3	B4	B5		
C1	C2	C3	C4	C5	
D1	D2	D3	D4	D5	D6
E2	E3	E4	E5	E6	
F3	F4	F5	F6		
G3	G4	G5			
H2	H3	H4			
I1	I2	I3			
J1	J2				
K1					

**APPENDIX 3.11 - I3**  
**Liverpool Range Wind Farm**  
**Squirrel Glider Records and**  
**Species Polygon**





D:\UMWELT (AUSTRALIA) PTY. LTD\4859 - 03.58.VENTURES - 003.APPENDICES\4859\_A32\_DD\_SPECS\CREDITS\SQUIRREL GLIDER\HABITAT.MXD, 10/08/2023 6:09:00 PM

**Legend**

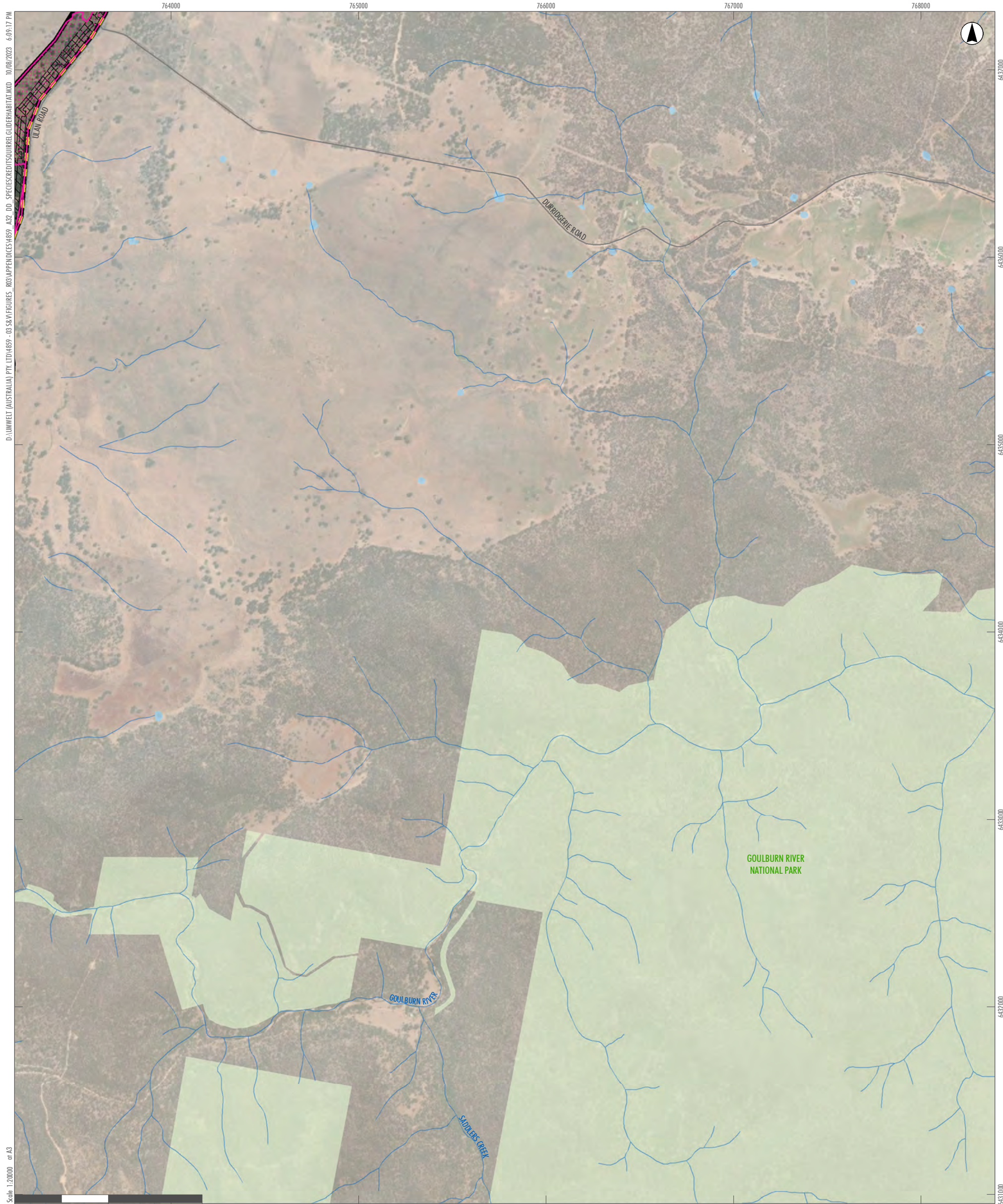
- RTS Project Site
- RTS Indicative Development Footprint – External Transmission Line
- RTS Development Corridor – External Transmission Line
- Drainage Line
- Water Body
- Roads
- National Parks (NPWS Estate)
- Squirrel glider Species Polygon
- NSW Bionet Atlas TS Records**
- Squirrel Glider

A2	A3	A4	A5		
B2	B3	B4	B5		
C1	C2	C3	C4	C5	
D1	D2	D3	D4	D5	D6
E2	E3	E4	E5	E6	
F3	F4	F5	F6		
G3	G4	G5			
H2	H3	H4			
I1	I2	I3			
J1	J2				
K1					

APPENDIX 3.11 - J1

Liverpool Range Wind Farm  
Squirrel Glider Records and  
Species Polygon





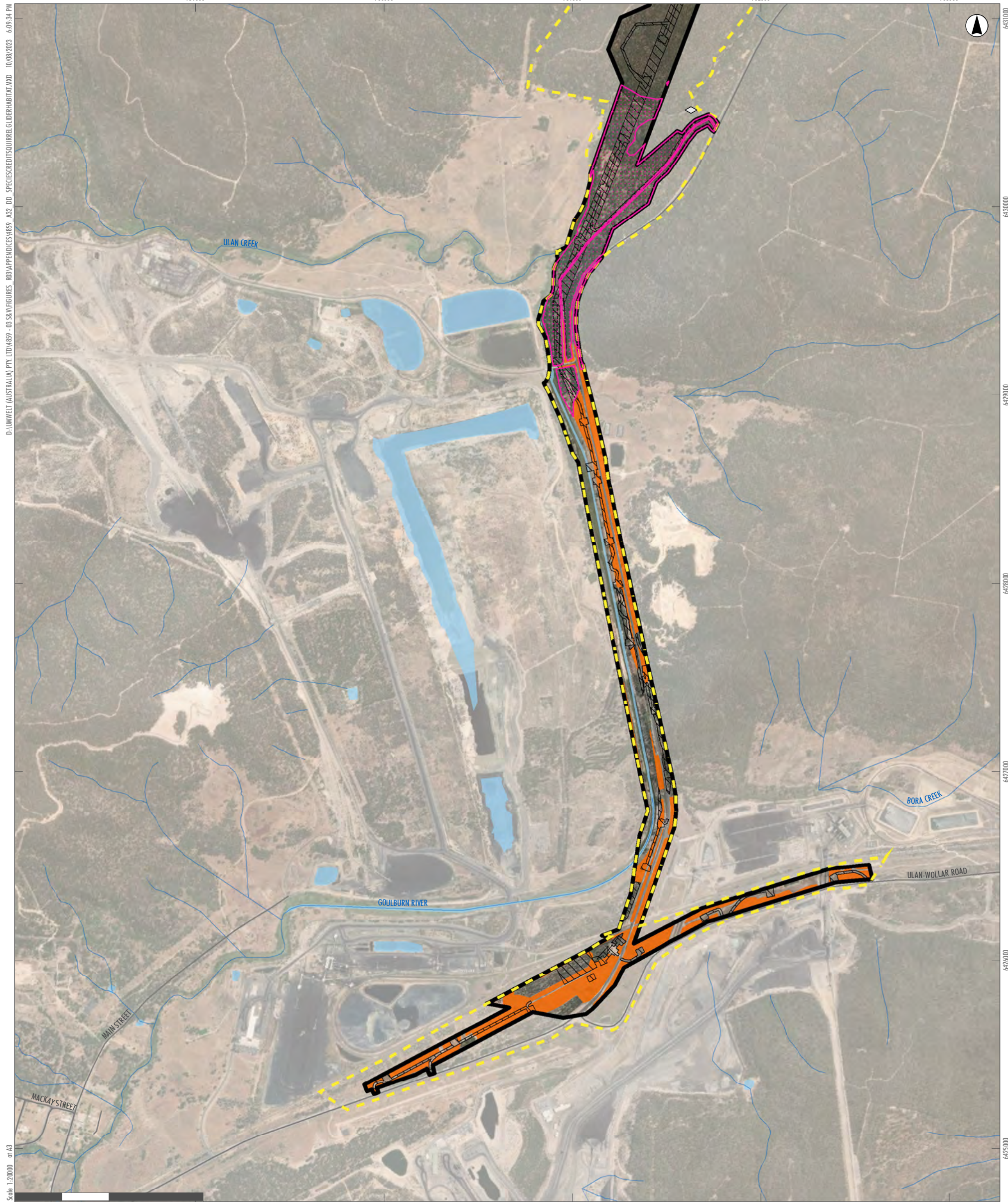
- Legend**
- RTS Project Site
  - RTS Indicative Development Footprint – External Transmission Line
  - RTS Development Corridor – External Transmission Line
  - Drainage Line
  - Water Body
  - Roads
  - National Parks (NPWS Estate)
  - Squirrel glider Species Polygon

A2	A3	A4	A5		
B2	B3	B4	B5		
C1	C2	C3	C4	C5	
D1	D2	D3	D4	D5	D6
E2	E3	E4	E5	E6	
F3	F4	F5	F6		
G3	G4	G5			
H2	H3	H4			
I1	I2	I3			
J1	J2				
K1					

APPENDIX 3.11 - J2

Liverpool Range Wind Farm  
Squirrel Glider Records and  
Species Polygon





D:\UMWELT (AUSTRALIA) PTY. LTD\4859 - 03.58.VENTURES - 003.APPENDICES\4859\_A32\_DD\_SPECS\CREDITS\SQUIRREL GLIDER\HABITAT.MXD 10/08/2023 6:09:34 PM  
 Scale 1:20000 at A3

- Legend**
- RTS Project Site
  - RTS Indicative Development Footprint – External Transmission Line
  - RTS Development Corridor – External Transmission Line
  - Land Category 1 - Exempt Land
  - Drainage Line
  - Water Body
  - Roads
  - Squirrel glider Species Polygon
  - Umwelt and NGH TS Records**
  - Squirrel glider

A2	A3	A4	A5		
B2	B3	B4	B5		
C1	C2	C3	C4	C5	
D1	D2	D3	D4	D5	D6
E2	E3	E4	E5	E6	
F3	F4	F5	F6		
G3	G4	G5			
H2	H3	H4			
I1	I2	I3			
J1	J2				
K1					

**APPENDIX 3.11 - K1**  
**Liverpool Range Wind Farm**  
**Squirrel Glider Records and**  
**Species Polygon**